

1 Introduced by the Council President at the request of the Mayor,

2
3
4 **ORDINANCE 2025-**

5 AN ORDINANCE CLOSING AND ABANDONING AND/OR
6 DISCLAIMING AN UNOPENED AND UNIMPROVED PORTION
7 OF PATTON ROAD AS RECORDED IN PLAT BOOK 21, PAGES
8 92 AND 92A, ROBINWOOD ACRES UNIT NO. 4, OF THE
9 CURRENT PUBLIC RECORDS OF DUVAL COUNTY, FLORIDA,
10 LOCATED IN COUNCIL DISTRICT 4, AT THE REQUEST OF
11 WDP LEON, LLC; SUBJECT TO RESERVATION UNTO JEA
12 OF A NON-EXCLUSIVE ALL UTILITIES, FACILITIES AND
13 ACCESS EASEMENT OVER THE CLOSURE AREA; PROVIDING
14 FOR APPROVAL SUBJECT TO CONDITIONS; PROVIDING AN
15 EFFECTIVE DATE.

16
17 **BE IT ORDAINED** by the Council of the City of Jacksonville:

18 **Section 1. Closure and Abandonment.** An unopened and
19 unimproved portion of Patton Road as recorded in Plat Book 21, Pages
20 92 and 92A, Robinwood Acres Unit No. 4, of the current public records
21 of Duval County, Florida, located in Council District 4, a depiction
22 and description of which is attached hereto as **Exhibit 1** and
23 incorporated herein by this reference, is hereby closed and abandoned
24 and/or disclaimed at the request of WDP Leon, LLC (the "Applicant");
25 provided, however, there is reserved unto JEA a non-exclusive all
26 utilities, facilities, and access easement on, over, under, through
27 and across the closure area for ingress and egress and for all
28 utilities and facilities.

29 The Applicant has paid the closure application fee of \$2,091.00
30 and this sum has been deposited into the City's General Fund. This
31 closure request was reviewed and approved by the various city, state,


1 and utility agencies that might have an interest in the right-of-way
2 and there were no objections to the Applicant's request.

3 **Section 2. Purpose.** The Applicant has requested this
4 closure to fence in and add to each parcel abutting the closure area.

5 **Section 3. Hold Harmless Covenant.** The closure and
6 abandonment by the City of its interests in the right-of-way is
7 subject to Applicant's execution and delivery to the City of a Hold
8 Harmless Covenant, in substantially the same form attached hereto as
9 **Exhibit 2** and incorporated herein by this reference. Accordingly, the
10 closure and abandonment of the right-of-way shall not be recorded in
11 the public records until execution and delivery to the City by the
12 Applicant of the required Hold Harmless Covenant.

13 **Section 4. Effective Date.** This Ordinance shall become
14 effective upon signature by the Mayor or upon becoming effective
15 without the Mayor's signature.

16
17 Form Approved:

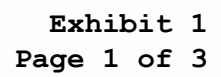
18 
19 _____

20 Office of General Counsel

21 Legislation Prepared By: Harry M. Wilson, IV

22 GC-#1686437-v1-Patton_Road_ROW_Closure_.docx

Patton Road Closure
RE 164103-0010
Location Map



Patton Road Closure
RE 164103-0010
Aerial Map



MAP SHOWING SURVEY OF

A PORTION OF PATTON ROAD, AS SHOWN ON THE PLAT OF ROBINWOOD ACRES UNIT No. FOUR, AS RECORDED IN PLAT BOOK 21, PAGES 92 AND 92A, OF THE CURRENT PUBLIC RECORDS OF DUVAL COUNTY, FLORIDA, BEING A PART OF SECTION 31, TOWNSHIP 2 SOUTH, RANGE 28 EAST, DUVAL COUNTY, FLORIDA, BEING MORE PARTICULARLY DESCRIBED AS FOLLOWS:

FOR A POINT OF BEGINNING, COMMENCE AT THE SOUTHWEST CORNER OF LOT 28, BLOCK 74, SAID ROBINWOOD ACRES UNIT No. FOUR; THENCE NORTH 88°06'39" EAST, ALONG THE SOUTH LINE OF SAID LOT 28, A DISTANCE OF 620.12 FEET TO THE SOUTHEAST CORNER OF LANDS DESCRIBED IN OFFICIAL RECORDS BOOK 15929, PAGE 341, SAID CORNER LYING ON THE NORTHERLY PROLONGATION OF THE WESTERLY RIGHT OF WAY LINE OF DESALVO ROAD (DE SOTO ROAD PER PLAT); THENCE SOUTH 05°15'50" EAST, ALONG SAID NORTHERLY PROLONGATION, A DISTANCE OF 60.11 FEET TO THE NORTHEAST CORNER OF LOT 10, BLOCK 52, SAID ROBINWOOD ACRES UNIT No. FOUR; THENCE SOUTH 88°06'39" WEST, ALONG THE NORTH LINE OF LOTS 10 AND 11, BLOCK 52, SAID ROBINWOOD ACRES UNIT No. FOUR, A DISTANCE OF 620.11 FEET TO THE EASTERLY RIGHT OF WAY LINE OF LEON ROAD (PONCE DE LEON ROAD PER PLAT); THENCE NORTH 05°15'50" WEST, ALONG SAID EASTERLY RIGHT OF WAY LINE, A DISTANCE OF 60.11 FEET TO THE POINT OF BEGINNING, CONTAINING 37.201 SQUARE FT. OR 0.85 ACRES, MORE OR LESS. **APPROVED**

DESCRIPTION AGREES
WITH MAP

CITY ENGINEERS OFFICE
TOPO/SURVEY BRANCH

POINT OF BEGINNING

SOUTHWEST CORNER OF LOT 28

620.12 ± 0.05
200' LESS 100'±
422' 10.05"±

By *SCC* Date *7/9/24*

N88°06'39" E 620.12'

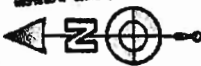
620.12 ± 0.05
200' LESS 100'±
422' 10.05"±

620.12 ± 0.05
200' LESS 100'±
422' 10.05"±

620.12 ± 0.05
200' LESS 100'±
422' 10.05"±

620.12 ± 0.05
200' LESS 100'±
422' 10.05"±

620.12 ± 0.05
200' LESS 100'±
422' 10.05"±



LEON ROAD
NORTH 15°15'W
50.00' (FIELD)

LINE	BEARING	LENGTH
L1	S05°15'50"E	60.11'
L2	N05°15'50"W	60.11'

S88°06'39" W 620.11'

S88°06'39" W 620.11'

PATTON ROAD
05°15'50" E 60.11'±
05°15'50" E 60.11'±

PATTON ROAD
05°15'50" E 60.11'±
05°15'50" E 60.11'±

PATTON ROAD
05°15'50" E 60.11'±
05°15'50" E 60.11'±

PATTON ROAD
05°15'50" E 60.11'±
05°15'50" E 60.11'±

- NOTES:
1. THIS A BOUNDARY SURVEY.
 2. BEARINGS ARE BASED ON THE NORTH LINE OF BLOCK 52, ROBINWOOD ACRES UNIT No. FOUR, BEING SOUTH 88°06'39" W, AS PER PLAT.

FILE: 2024-0570
DRAWN BY: K.C.-P
SCALE: 1" = 60'

BOATWRIGHT LAND SURVEYORS, INC.
1500 ROBERTS DRIVE, JACKSONVILLE BEACH, FLORIDA 32250 (PH) 904-241-8550

DATE: MAY 18, 2024
SHEET 1 OF 1

CERTIFIED TO:
DONALD HART



JASON D. BOATWRIGHT, P.S.M.
FLORIDA LICENSED SURVEYOR AND MAPPER No. LS 7292
FLORIDA LICENSED SURVEYING & MAPPING BUSINESS No. LB 3672
"NOT VALID WITHOUT THE SIGNATURE AND THE ORIGINAL SEAL OF A FLORIDA LICENSED SURVEYOR AND MAPPER."

HOLD HARMLESS COVENANT

This **Hold Harmless Covenant** is hereby granted this ____ day of _____, 2025, by **WDP LEON, LLC**, whose address is **80 W. Wieuca Road NE, Ste 204, Atlanta, Georgia 30342** ("Grantor") in favor of the **CITY OF JACKSONVILLE**, a consolidated political subdivision and municipal corporation existing under the laws of the State of Florida, whose mailing address is 117 West Duval Street, Jacksonville, Florida 32202 ("City").

IN CONSIDERATION for the closure and/or abandonment of City right-of-way or easement areas pursuant to **CITY ORDINANCE 2025-_____**, a copy of which is attached hereto and incorporated by reference (the "Ordinance"), located near **RE# 164103-0010** in **Council District 4** and established in the Official Public Records of Duval County, Florida at **Plat Book 21 Page 92 and 92A, Robinwood Acres Unit No. 4.**

Grantor, its successors and assigns, holds harmless, indemnifies, and will defend **CITY OF JACKSONVILLE**, its members, officials, officers, employees, and agents against any claim, action, loss, damage, injury, liability, cost and expense of whatever kind or nature (including, but not by way of limitation, attorney fees and court costs) arising out of injury (whether mental or corporeal) to persons, including death, or damage to property, arising out of or incidental to the use of the abandoned right-of-way or easement areas, more particularly described in **Exhibit "A,"** attached hereto and incorporated herein by reference (the "Property"); including, but not limited to such injuries or damages resulting from flooding or erosion. This **Hold Harmless Covenant** shall run with the real property described in **Exhibit "A."** The adjacent property owner(s) who acquire the Property as a result of the abandonment shall be responsible for maintaining the Property.

Furthermore, the Property shall remain totally unobstructed by any permanent improvements that may impede the use by the City or JEA of their reserved easement rights, if any, under the provisions of the reserved easement and/or the Ordinance. In the event that such easement rights are reserved by City or JEA: (a) the construction of driveways and the installation of fences, hedges, and landscaping is permissible but subject to removal or damage by the City or JEA at the expense of the Grantor, its successors and assigns, for any repairs to or replacement of the improvements; and (b) Grantor, its successors and assigns, shall indemnify, defend, and hold City and JEA harmless from, any and all loss, damage, action, claim, suit, judgment, cost, or expense for injury to persons (including death) or damage to property and improvements (including destruction), in any manner resulting from or arising out of the installation, replacement, maintenance or failure to maintain, or removal of any improvements placed within the easement area by Grantor, its successors or assigns, and the City's or JEA's exercise of their rights in the reserved easement.

**Signed and Sealed
in Our Presence:**

(Sign) _____

(Print) _____

(Sign) _____

(Print) _____

GRANTOR:

By: _____

Name: _____

Title: _____

**STATE OF FLORIDA
COUNTY OF DUVAL**

The foregoing instrument was acknowledged before me by means of ☐ physical presence or ☐ online notarization, this ____ day of _____ 202__, by _____.

{NOTARY SEAL}

[Signature of Notary Public-State of Florida]

[Name of Notary Typed, Printed, or Stamped]

Personally Known _____ OR Produced Identification _____

Type of Identification Produced _____

MAP SHOWING SURVEY OF

A PORTION OF PATTON ROAD, AS SHOWN ON THE PLAT OF ROBINWOOD ACRES UNIT No. FOUR, AS RECORDED IN PLAT BOOK 21, PAGES 92 AND 92A, OF THE CURRENT PUBLIC RECORDS OF DUVAL COUNTY, FLORIDA, BEING A PART OF SECTION 31, TOWNSHIP 2 SOUTH, RANGE 28 EAST, DUVAL COUNTY, FLORIDA, BEING MORE PARTICULARLY DESCRIBED AS FOLLOWS:

FOR A POINT OF BEGINNING, COMMENCE AT THE SOUTHWEST CORNER OF LOT 28, BLOCK 74, SAID ROBINWOOD ACRES UNIT No. FOUR; THENCE NORTH 88°06'39" EAST, ALONG THE SOUTH LINE OF SAID LOT 28, A DISTANCE OF 620.12 FEET TO THE SOUTHEAST CORNER OF LANDS DESCRIBED IN OFFICIAL RECORDS BOOK 15929, PAGE 341, SAID CORNER LYING ON THE NORTHERLY PROLONGATION OF THE WESTERLY RIGHT OF WAY LINE OF DESALVO ROAD (DE SOTO ROAD PER PLAT); THENCE SOUTH 05°15'50" EAST, ALONG SAID NORTHERLY PROLONGATION, A DISTANCE OF 60.11 FEET TO THE NORTHEAST CORNER OF LOT 10, BLOCK 52, SAID ROBINWOOD ACRES UNIT No. FOUR; THENCE SOUTH 88°06'39" WEST, ALONG THE NORTH LINE OF LOTS 10 AND 11, BLOCK 52, SAID ROBINWOOD ACRES UNIT No. FOUR, A DISTANCE OF 620.11 FEET TO THE EASTERLY RIGHT OF WAY LINE OF LEON ROAD (PONCE DE LEON ROAD PER PLAT); THENCE NORTH 05°15'50" WEST, ALONG SAID EASTERLY RIGHT OF WAY LINE, A DISTANCE OF 60.11 FEET TO THE POINT OF BEGINNING. CONTAINING 37.201 SQUARE FT. OR 0.85 ACRES, MORE OR LESS.

DESCRIPTION AGREES
WITH MAP

CITY ENGINEERS OFFICE
TOPO/SURVEY BRANCH

POINT OF BEGINNING
SOUTHWEST CORNER OF LOT 28

By SCC Date 7/9/24

N88°06'39" E 620.12'

S88°06'39" W 620.11'

LINE	BEARING	LENGTH
L1	S05°15'50"E	60.11'
L2	N05°15'50"W	60.11'

- NOTES:
- THIS A BOUNDARY SURVEY.
 - BEARINGS ARE BASED ON THE NORTH LINE OF BLOCK 52, ROBINWOOD ACRES UNIT No. FOUR, BEING SOUTH 88°06'39" E, AS PER PLAT.




BOATWRIGHT LAND SURVEYORS, INC.
1500 ROBERTS DRIVE, JACKSONVILLE BEACH, FLORIDA 32250 (PH) 904-241-8550

FILE: 2024-0570
DRAWN BY: KAC-P
SCALE: 1" = 60'

DATE: MAY 16, 2024
SHEET 1 OF 1

CERTIFIED TO:
DONALD HART



JASON D. BOATWRIGHT, P.S.M.
FLORIDA LICENSED SURVEYOR AND MAPPER No. 13 7262
"NOT VALID WITHOUT THE SIGNATURE AND THE ORIGINAL SEAL OF A FLORIDA LICENSED SURVEYOR AND MAPPER"

LEGISLATIVE FACT SHEET

DATE: 02/26/25

BT or RC No: _____
(Administration & City Council Bills)

SPONSOR: Public Works/Real Estate in Council member Kevin Carrico's District 4
(Department/Division/Agency/Council Member)

Contact for all inquiries and presentations: Renee Hunter

Provide Name: Renee Hunter, Chief, Real Estate Division

Contact Number: 904-255-8234

Email Address: reneeh@coj.net

PURPOSE: White Paper (Explain Why this legislation is necessary? Provide; Who, What, When, Where, How and the Impact.) Council Research will complete this form for Council introduced legislation and the Administration is responsible for all other legislation.

(Minimum of 350 words - Maximum of 1 page.)

Please provide authorization for the Public Works Real Estate Division to request the legislation necessary for the City Council to approve the closure and abandonment of an unopened and unimproved portion of a right of way, as recorded in Plat Book 21, Page 92 and 92A, Robinwood Acres Unit No. 4, of the Current Public Records of Duval County, Florida. See maps attached and RE# 164103-0010 for location purposes.

The Applicant, Donald Hart, has requested the closure to fence in and add to each abutting parcel. The applicant has paid the \$2,091.00 closure application fee with encroachment. No City, State, or other agency has objected to this closure request.

An all-utilities, facilities, and access easement will be reserved over the closure area in favor of JEA.

If additional information or assistance is required, please contact Renee Hunter at 255-8234 or ReneeH@coj.net.

APPROPRIATION: Total Amount Appropriated: _____ as follows:

List the source name and provide Object and Subobject Numbers for each category listed below:

(Name of Fund as it will appear in title of legislation)

Name of Federal Funding Source(s):	From: _____	Amount: _____
	To: _____	Amount: _____

Name of State Funding Source(s):	From: _____	Amount: _____
	To: _____	Amount: _____

Name of City of Jacksonville Funding Source(s):	From: _____	Amount: _____
	To: _____	Amount: _____

Name of In-Kind Contribution(s):	From: _____	Amount: _____
	To: _____	Amount: _____

Name & Number of Bond Account(s):	From: _____	Amount: _____
	To: _____	Amount: _____

PLAIN LANGUAGE OF APPROPRIATION / FINANCIAL IMPACT / OTHER:

Explain: Where are the funds coming from, going to, how will the funds be used? Does the funding require a match? Is the funding for a specific time frame? Will there be an ongoing maintenance? ... and staffing obligation? Per Chapters 122 & 106 regarding funding of anticipated post-construction operation costs.
(Minimum of 350 words - Maximum of 1 page.)

The applicant has paid the \$2,091.00 closure application fee which has been deposited in the General Fund
00111.152001.349070.000000.00000000.000000.

ACTION ITEMS: Purpose / Check List. If "Yes" please provide detail by attaching justification, and code provisions for each.

ACTION ITEMS:

	Yes	No	
Emergency?	<input type="checkbox"/>	<input checked="" type="checkbox"/>	Justification of Emergency: If yes, explanation must include detailed nature of emergency. <div></div>
Federal or State Mandate?	<input type="checkbox"/>	<input checked="" type="checkbox"/>	Explanation: If yes, explanation must include detailed nature of mandate including Statute or Provision. <div></div>
Fiscal Year Carryover?	<input type="checkbox"/>	<input checked="" type="checkbox"/>	Note: If yes, note must include explanation of all-year subfund carryover language. <div></div>
CIP Amendment?	<input type="checkbox"/>	<input checked="" type="checkbox"/>	Attachment: If yes, attach appropriate CIP form(s). Include justification for mid-year amendment.
Contract / Agreement Approval?	<input checked="" type="checkbox"/>	<input type="checkbox"/>	Attachment & Explanation: If yes, attach the Contract / Agreement and name of Department (and contact name) that will provide oversight. Indicate if negotiations are on-going and with whom. Has OGC reviewed / drafted? OGC has approved the hold harmless covenant template. <div></div>
Related RC/BT?	<input type="checkbox"/>	<input checked="" type="checkbox"/>	Attachment: If yes, attach appropriate RC/BT form(s).
Waiver of Code?	<input type="checkbox"/>	<input checked="" type="checkbox"/>	Code Reference: If yes, identify code section(s) in box below and provide detailed explanation (including impacts) within white paper. <div></div>
Code Exception?	<input type="checkbox"/>	<input checked="" type="checkbox"/>	Code Reference: If yes, identify code in box below and provide detailed explanation (including impacts) within white paper. <div></div>
Related Enacted Ordinances?	<input type="checkbox"/>	<input checked="" type="checkbox"/>	Code Reference: If yes, identify related code section(s) and ordinance reference number in the box below and provide detailed explanation and any changes necessary within white paper. <div></div>

ACTION ITEMS CONTINUED: Purpose / Check List. If "Yes" please provide detail by attaching justification, and code provisions for each.

ACTION ITEMS:

	Yes	No	
Continuation of Grant?	<input type="checkbox"/>	<input checked="" type="checkbox"/>	<p>Explanation: How will the funds be used? Does the funding require a match? Is the funding for a specific time frame and/or multi-year? If multi-year, note year of grant? Are there long-term implications for the General Fund?</p> <div style="border: 1px solid black; height: 40px; width: 100%;"></div>
Surplus Property Certification?	<input type="checkbox"/>	<input checked="" type="checkbox"/>	<p>Attachment: If yes, attach appropriate form(s).</p>
Reporting Requirements?	<input type="checkbox"/>	<input checked="" type="checkbox"/>	<p>Explanation: List agencies (including City Council / Auditor) to receive reports and frequency of reports, including when reports are due. Provide Department (include contact name and telephone number) responsible for generating reports.</p> <div style="border: 1px solid black; height: 30px; width: 100%;"></div>

BUSINESS IMPACT ESTIMATE

Pursuant to Section 166.041(4), F.S., the City is required to prepare a Business Impact Estimate for ordinances that are NOT exempt from this requirement. A list of ordinance exemptions are provided below. Please check all exemption boxes that apply to this ordinance. If an exemption is applicable, a Business Impact Estimate IS NOT required.

- ☒ The proposed ordinance is required for compliance with Federal or State law or regulation (Florida Statute 336.09);
- ☐ The proposed ordinance relates to the issuance or refinancing of debt;
- ☐ The proposed ordinance relates to the adoption of budgets or budget amendments, including revenue sources necessary to fund the budget;
- ☐ The proposed ordinance is required to implement a contract or an agreement, including, but not limited to, any Federal, State, local, or private grant or other financial assistance accepted by the municipal government;
- ☐ The proposed ordinance is an emergency ordinance;
- ☐ The ordinance relates to procurement; or
- ☐ The proposed ordinance is enacted to implement the following:
 - a. Part II of Chapter 163, Florida Statutes, relating to growth policy, county and municipal planning, and land development regulation, including zoning, development orders, development agreements and development permits;
 - b. Sections 190.005 and 190.046, Florida Statutes, regarding community development districts;
 - c. Section 553.73, Florida Statutes, relating to the Florida Building Code; or
 - d. Section 633.202, Florida Statutes, relating to the Florida Fire Prevention Code.

If none of the boxes above are checked, then a Business Impact Estimate IS REQUIRED to be prepared by the using agency/office/department and submitted in the MBRC filing packet along with the memorandum request, legislative fact sheet, etc. A Business Impact Estimate form can be found at: <https://www.coj.net/departments/finance/budget/mayor-s-budget-review-committee>

0

Division Chief: Renee Hunter
(signature)
Prepared By: Renee Hunter
(signature)

Date: 2/26/2025

Date: 2/26/2025

ADMINISTRATIVE TRANSMITTAL

To: MBRC, c/o the Budget Office, St. James Suite 325

Thru: Nina Sickler, P.E., Director Public Works
(Name, Job Title, Department)
Phone: 255-8748 E-mail: nsickler@coj.net

From: Renee Hunter, Chief, Real Estate
Initiating Department Representative (Name, Job Title, Department)
Phone: 255-8234 E-mail: reneeh@coj.net

Primary Contact: Renee Hunter, Chief, Real Estate
(Name, Job Title, Department)
Phone: 255-8234 E-mail: reneeh@coj.net

CC: Brittany Norris, Director of Intergovernmental Affairs, Office of the Mayor
Phone: 255-5000 E-mail: BNorris@coj.net

COUNCIL MEMBER / INDEPENDENT AGENCY / CONSTITUTIONAL OFFICER TRANSMITTAL

To: John Sawyer, Office of General Counsel, St. James Suite 480

Phone: 904-255-5074

E-mail: jsawyer@coj.net

From:

Initiating Council Member / Independent Agency / Constitutional Officer

Phone: _____

E-mail: _____

Primary
Contact

(Name, Job Title, Department)

Phone: _____

E-mail: _____

CC:

Brittany Norris, Director of Intergovernmental Affairs, Office of the Mayor

Phone: 255-5000

E-mail: BNorris@coj.net

Legislation from Independent Agencies requires a resolution from the Independent Agency Board approving the legislation.

Independent Agency Action Item:

Yes

No

Boards Action / Resolution?

☐☐

Attachment: If yes, attach appropriate documentation. If no, when is board action scheduled?

FACT SHEET IS REQUIRED BEFORE LEGISLATION IS INTRODUCED

Business Impact Estimate

This form must be posted on the City of Jacksonville's website by the time notice of the proposed ordinance is published.

ORDINANCE NUMBER TO BE ASSIGNED (2025-____) title of ordinance AN ORDINANCE CLOSING AND ABANDONING AND/OR DISCLAIMING AN UNOPENED AND UNIMPROVED PORTION OF PATTON ROAD RIGHT-OF-WAY, ESTABLISHED IN THE PLAT OF ROBINWOOD ACRES UNIT NO. FOUR, AS RECORDED IN PLAT BOOK 21, PAGE 92 AND 92A OF THE CURRENT PUBLIC RECORDS OF DUVAL COUNTY, FLORIDA, IN COUNCIL DISTRICT 4, AT THE REQUEST OF DONALD HART; PROVIDING FOR APPROVAL SUBJECT TO CONDITIONS; PROVIDING AN EFFECTIVE DATE.

Summary of the proposed ordinance: AN ORDINANCE CLOSING AND ABANDONING AND/OR DISCLAIMING AN UNOPENED AND UNIMPROVED PORTION OF PATTON ROAD RIGHT-OF-WAY, ESTABLISHED IN THE PLAT OF ROBINWOOD ACRES UNIT NO. FOUR, AS RECORDED IN PLAT BOOK 21, PAGE 92 AND 92A OF THE CURRENT PUBLIC RECORDS OF DUVAL COUNTY, FLORIDA, IN COUNCIL DISTRICT 4, AT THE REQUEST OF DONALD HART.; PROVIDING FOR APPROVAL SUBJECT TO CONDITIONS; PROVIDING AN EFFECTIVE DATE.

An estimate of the direct economic impact of the proposed ordinance: \$2091.00 CLOSURE APPLICATION FEE HAS BEEN DEPOSITED INTO THE GENERAL FUND. THIS LEGISLATION WILL NOT REQUIRE BUSINESSES TO INCUR ANY DIRECT COMPLIANCE COSTS NOR WILL ANY NEW CHARGES OR FEES BE ASSESSED BY THIS LEGISLATION FOR WHICH BUSINESSES WILL BE FINANCIALLY RESPONSIBLE.

Good faith estimate of the number of businesses likely to be impacted by the proposed ordinance: NONE OTHER THAN APPLICANT.

Additional information the governing body deems useful (if any): N/A