

1 Introduced by the Council President at the request of the Mayor:

2
3
4 **ORDINANCE 2025-**

5 AN ORDINANCE CLOSING AND ABANDONING AND/OR
6 DISCLAIMING AN OPENED AND UNIMPROVED PORTION OF
7 16TH STREET EAST AS RECORDED IN TALLEYRAND
8 HEIGHTS PLAT BOOK 3, PAGE 5 AND THOMPSON'S
9 ADDITION TO EAST SPRINGFIELD PLAT BOOK 6, PAGE
10 48, OF THE CURRENT PUBLIC RECORDS OF DUVAL
11 COUNTY, FLORIDA, LOCATED IN COUNCIL DISTRICT 7,
12 AT THE REQUEST OF JEA; SUBJECT TO RESERVATION
13 UNTO CITY OF A NON-EXCLUSIVE DRAINAGE EASEMENT
14 OVER THE CLOSURE AREA; PROVIDING FOR APPROVAL
15 SUBJECT TO CONDITIONS; PROVIDING AN EFFECTIVE
16 DATE.

17
18 **BE IT ORDAINED** by the Council of the City of Jacksonville:

19 **Section 1. Closure and Abandonment.** An opened and
20 unimproved portion of 16th Street East as recorded in Talleyrand
21 Heights Plat Book 3, Page 5 and Thompson's Addition to East
22 Springfield Plat Book 6, Page 48 of the current public records of
23 Duval County, Florida, located in Council District 7, a depiction and
24 description of which is attached hereto as **Exhibit 1** and incorporated
25 herein by this reference, is hereby closed and abandoned and/or
26 disclaimed at the request of JEA (the "Applicant"); provided, however,
27 there is reserved unto City a non-exclusive drainage easement on,
28 over, under, through and across the closure area.


29 This closure request was reviewed and approved by the various
30 city, state, and utility agencies that might have an interest in the
31 right-of-way and there were no objections to the Applicant's request.

1 **Section 2. Purpose.** The Applicant has requested this
2 closure to expand the water reclamation plant facilities on R.E.
3 Parcel No. 115633-0000.

4 **Section 3. Hold Harmless Covenant.** The closure and
5 abandonment by the City of its interests in the right-of-way is
6 subject to Applicant's execution and delivery to the City of a Hold
7 Harmless Covenant, in substantially the same form attached hereto as
8 **Exhibit 2** and incorporated herein by this reference. Accordingly, the
9 closure and abandonment of the right-of-way shall not be recorded in
10 the public records until execution and delivery to the City by the
11 Applicant of the required Hold Harmless Covenant.

12 **Section 4. Effective Date.** This Ordinance shall become
13 effective upon signature by the Mayor or upon becoming effective
14 without the Mayor's signature.

15
16 Form Approved:

17 
18 _____

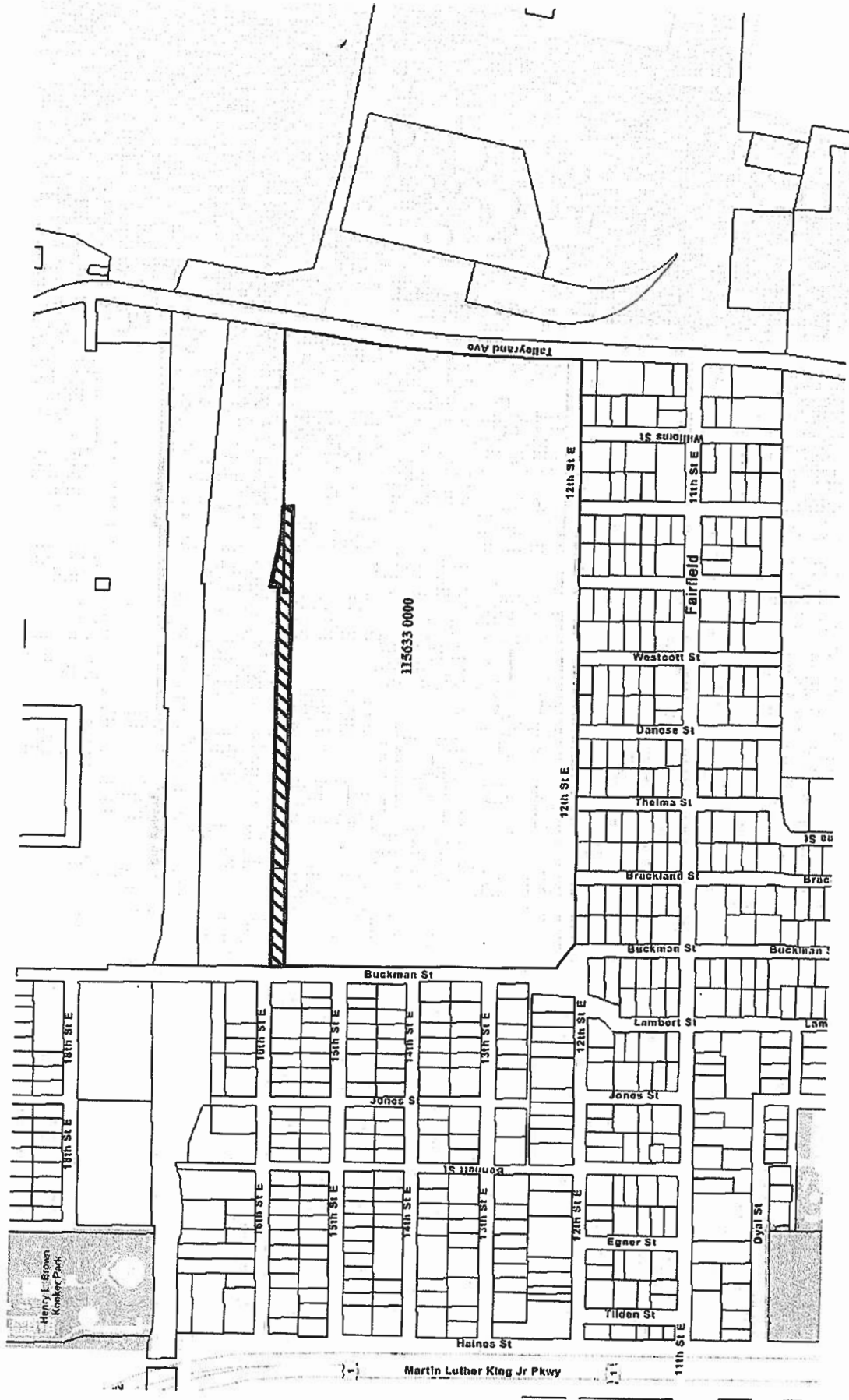
19 Office of General Counsel

20 Legislation Prepared By: Harry M. Wilson, IV

21 GC-#1689181-v1-E_16th_Street_JEA_ROW_Closure.docx

EXHIBIT 1

16th Street East Closure
RE 115633-0000
Location Map

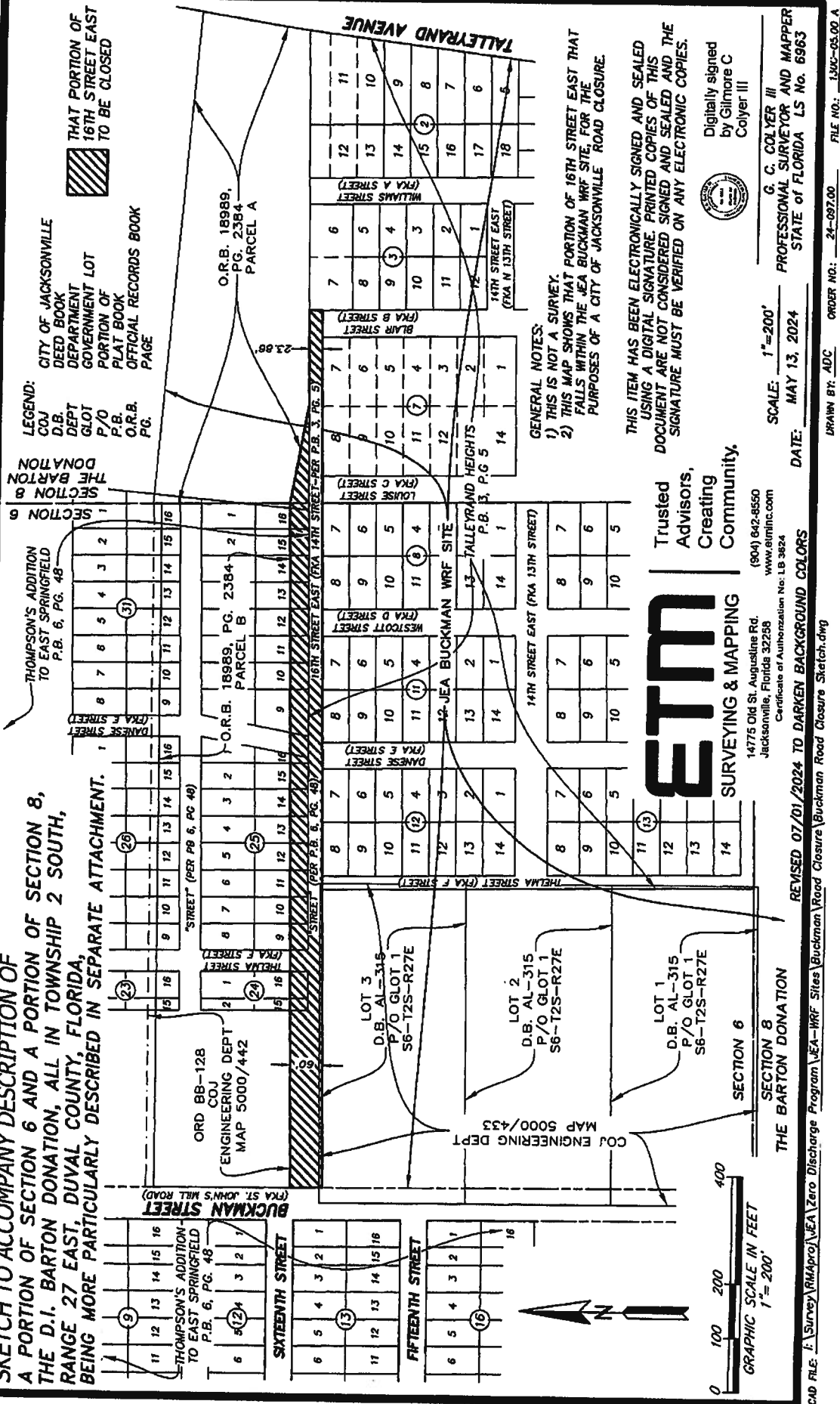


16th Street East Closure
RE 115633-0000
Aerial Map



SKETCH TO ACCOMPANY DESCRIPTION OF

A PORTION OF SECTION 6 AND A PORTION OF SECTION 8,
THE D.I. BARTON DONATION, ALL IN TOWNSHIP 2 SOUTH,
RANGE 27 EAST, DUVAL COUNTY, FLORIDA,
BEING MORE PARTICULARLY DESCRIBED IN SEPARATE ATTACHMENT.





May 02, 2024

Work Order No. 24-097.00

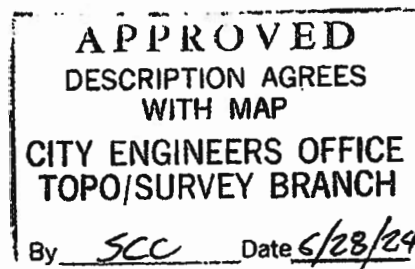
File No. 130C-05.00 A

16th Street West – Road Closure

A portion of Section 6 and a portion of Section 8, the D.I. Barton Donation, all in Township 2 South, Range 27 East, Duval County, Florida, being more particularly described as follows:

All of that portion of 14th Street (now commonly known as 16th Street), as shown on the Plat of Talleyrand Heights, recorded in Plat Book 3, Page 5, of the Current Public Records of said Duval County, together with all of that portion of "Street", lying south of, and adjacent to Blocks 24, 25, and 32, as shown on the Plat of Thompson's Addition to East Springfield, as recorded in Plat Book 6, Page 48, of said Current Public Records, together with that portion of 16th Street, as shown on the Topographical Map of the Engineer Department of Jacksonville, Florida, File Number H-2886, together with that portion of 16th Street, as shown on the Highway Department Office of the City Engineer of Jacksonville, Florida, File Number 5000/382, together with that portion of a 60-foot wide Right-of-Way lying East of Buckman Street, South of City of Jacksonville Ordinance BB-128, and North of SUB-DIV. PART LOT-1-SEC-6-T-2-S-R-27E. as shown on the Office of the City Engineer of Jacksonville, Florida, File Number 5000/433, all shown on the Topographical Map of the Engineer Department of Jacksonville, Florida, File Number H-3022, together with that portion of 16th Street, as shown on the Office of the City Engineer of Jacksonville, Florida, File Number 5000/442.

This legal description is intended to explicitly and solely describe only that portion of what is currently and commonly known as 16th Street East, which lies east of Buckman Street and west of Talleyrand Avenue, in the City of Jacksonville, Duval County, Florida, for the purposes of a City of Jacksonville Road Closure.



HOLD HARMLESS COVENANT

This **Hold Harmless Covenant** is hereby granted this ____ day of _____, 202__, by **Jacksonville Electric Authority**, whose address is **225 N Pearl Street, Jacksonville, Florida 32202** ("Grantor") in favor of the **CITY OF JACKSONVILLE**, a consolidated political subdivision and municipal corporation existing under the laws of the State of Florida, whose mailing address is 117 West Duval Street, Jacksonville, Florida 32202 ("City").

IN CONSIDERATION for the closure and/or abandonment of City right-of-way or easement areas pursuant to **CITY ORDINANCE 2024-____**, a copy of which is attached hereto and incorporated by reference (the "Ordinance"), located near **RE# 115633-0000** in **Council District 7** and established in **Talleyrand Heights Plat Book 3, Page 5**, and **Thompson's Addition to East Springfield Plat Book 6 Page 48** of the Current Public Records of Duval County, Florida.

Grantor, its successors and assigns, holds harmless, indemnifies, and will defend **CITY OF JACKSONVILLE**, its members, officials, officers, employees, and agents against any claim, action, loss, damage, injury, liability, cost and expense of whatever kind or nature (including, but not by way of limitation, attorney fees and court costs) arising out of injury (whether mental or corporeal) to persons, including death, or damage to property, arising out of or incidental to the use of the abandoned right-of-way or easement areas, more particularly described in **Exhibit "A"**, attached hereto and incorporated herein by reference (the "Property"); including, but not limited to such injuries or damages resulting from flooding or erosion. This **Hold Harmless Covenant** shall run with the real property described in **Exhibit "A"**. The adjacent property owner(s) who acquire the Property as a result of the abandonment shall be responsible for maintaining the Property.

Furthermore, the Property shall remain totally unobstructed by any permanent improvements that may impede the use by the City or JEA of their reserved easement rights, if any, under the provisions of the reserved easement and/or the Ordinance. In the event that such easement rights are reserved by City or JEA: (a) the construction of driveways and the installation of fences, hedges, and landscaping is permissible but subject to removal or damage by the City or JEA at the expense of the Grantor, its successors and assigns, for any repairs to or replacement of the improvements; and (b) Grantor, its successors and assigns, shall indemnify, defend, and hold City and JEA harmless from, any and all loss, damage, action, claim, suit, judgment, cost, or expense for injury to persons (including death) or damage to property and improvements (including destruction), in any manner resulting from or arising out of the installation, replacement, maintenance or failure to maintain, or removal of any improvements placed within the easement area by Grantor, its successors or assigns, and the City's or JEA's exercise of their rights in the reserved easement.

**Signed and Sealed
in Our Presence:**

GRANTOR:

(Sign) _____

By: _____

(Print) _____

Name:

Title:

(Sign) _____

(Print) _____

**STATE OF FLORIDA
COUNTY OF DUVAL**

The foregoing instrument was acknowledged before me by means of ☐ physical presence or ☐ online notarization, this ____ day of _____, 202__, by _____.

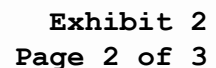
{NOTARY SEAL}

[Signature of Notary Public-State of Florida]

[Name of Notary Typed, Printed, or Stamped]

Personally Known _____ OR Produced Identification _____

Type of Identification Produced _____





May 02, 2024

Work Order No. 24-097.00

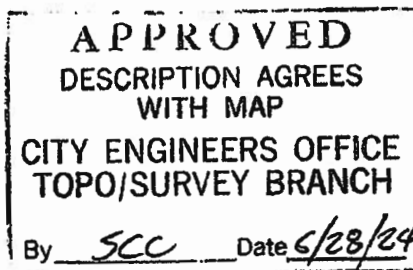
File No. 130C-05.00 A

16th Street West – Road Closure

A portion of Section 6 and a portion of Section 8, the D.I. Barton Donation, all in Township 2 South, Range 27 East, Duval County, Florida, being more particularly described as follows:

All of that portion of 14th Street (now commonly known as 16th Street), as shown on the Plat of Talleyrand Heights, recorded in Plat Book 3, Page 5, of the Current Public Records of said Duval County, together with all of that portion of "Street", lying south of, and adjacent to Blocks 24, 25, and 32, as shown on the Plat of Thompson's Addition to East Springfield, as recorded in Plat Book 6, Page 48, of said Current Public Records, together with that portion of 16th Street, as shown on the Topographical Map of the Engineer Department of Jacksonville, Florida, File Number H-2886, together with that portion of 16th Street, as shown on the Highway Department Office of the City Engineer of Jacksonville, Florida, File Number 5000/382, together with that portion of a 60-foot wide Right-of-Way lying East of Buckman Street, South of City of Jacksonville Ordinance BB-128, and North of SUB-DIV. PART LOT-1-SEC-6-T-2-S-R-27E. as shown on the Office of the City Engineer of Jacksonville, Florida, File Number 5000/433, all shown on the Topographical Map of the Engineer Department of Jacksonville, Florida, File Number H-3022, together with that portion of 16th Street, as shown on the Office of the City Engineer of Jacksonville, Florida, File Number 5000/442.

This legal description is intended to explicitly and solely describe only that portion of what is currently and commonly known as 16th Street East, which lies east of Buckman Street and west of Talleyrand Avenue, in the City of Jacksonville, Duval County, Florida, for the purposes of a City of Jacksonville Road Closure.



LEGISLATIVE FACT SHEET

DATE: 03/31/25

BT or RC No: _____
(Administration & City Council Bills)

SPONSOR: Public Works/Real Estate in Council member Jimmy Pelusos District 7
(Department/Division/Agency/Council Member)

Contact for all inquiries and presentations: Renee Hunter

Provide Name: Renee Hunter, Chief, Real Estate Division

Contact Number: 904-255-8234

Email Address: reneeh@coj.net

PURPOSE: White Paper (Explain Why this legislation is necessary? Provide; Who, What, When, Where, How and the Impact.) Council Research will complete this form for Council introduced legislation and the Administration is responsible for all other legislation.

(Minimum of 350 words - Maximum of 1 page.)

Please provide authorization for the Public Works Real Estate Division to request the legislation necessary for the City Council to approve the closure and abandonment of an opened and unimproved portion of 16th St East, as recorded in Talleyrand Heights Plat Book 3, Page 5, and Thompson's Addition to East Springfield Plat Book 6, Page 48 of the Current Public Records of Duval County, Florida. See maps attached and RE# 115633-0000 for location purposes.

The Applicant, JEA., has requested the closure to expand the water reclamation plant facilities. No City, State, or other agency has objected to this closure request.

A drainage easement will be reserved over the closure area in favor of the City.

APPROPRIATION: Total Amount Appropriated: _____ as follows:

List the source name and provide Object and Subobject Numbers for each category listed below:

(Name of Fund as it will appear in title of legislation)

Name of Federal Funding Source(s):	From: _____	Amount: _____
	To: _____	Amount: _____

Name of State Funding Source(s):	From: _____	Amount: _____
	To: _____	Amount: _____

Name of City of Jacksonville Funding Source(s):	From: _____	Amount: _____
	To: _____	Amount: _____

Name of In-Kind Contribution(s):	From: _____	Amount: _____
	To: _____	Amount: _____

Name & Number of Bond Account(s):	From: _____	Amount: _____
	To: _____	Amount: _____

PLAIN LANGUAGE OF APPROPRIATION / FINANCIAL IMPACT / OTHER:

Explain: Where are the funds coming from, going to, how will the funds be used? Does the funding require a match? Is the funding for a specific time frame? Will there be an ongoing maintenance? ... and staffing obligation? Per Chapters 122 & 106 regarding funding of anticipated post-construction operation costs.

(Minimum of 350 words - Maximum of 1 page.)

ACTION ITEMS: Purpose / Check List. If "Yes" please provide detail by attaching justification, and code provisions for each.

ACTION ITEMS:

	Yes	No	
Emergency?	<input type="checkbox"/>	<input checked="" type="checkbox"/>	Justification of Emergency: If yes, explanation must include detailed nature of emergency. <div style="border: 1px solid black; height: 30px; margin-top: 5px;"></div>
Federal or State Mandate?	<input type="checkbox"/>	<input checked="" type="checkbox"/>	Explanation: If yes, explanation must include detailed nature of mandate including Statute or Provision. <div style="border: 1px solid black; height: 30px; margin-top: 5px;"></div>
Fiscal Year Carryover?	<input type="checkbox"/>	<input checked="" type="checkbox"/>	Note: If yes, note must include explanation of all-year subfund carryover language. <div style="border: 1px solid black; height: 30px; margin-top: 5px;"></div>
CIP Amendment?	<input type="checkbox"/>	<input checked="" type="checkbox"/>	Attachment: If yes, attach appropriate CIP form(s). Include justification for mid-year amendment. Attachment & Explanation: If yes, attach the Contract / Agreement and name of Department (and contact name) that will provide oversight. Indicate if negotiations are on-going and with whom. Has OGC reviewed / drafted? <div style="border: 1px solid black; height: 30px; margin-top: 5px;"></div>
Contract / Agreement Approval?	<input checked="" type="checkbox"/>	<input type="checkbox"/>	
Related RC/BT?	<input type="checkbox"/>	<input checked="" type="checkbox"/>	Attachment: If yes, attach appropriate RC/BT form(s). Code Reference: If yes, identify code section(s) in box below and provide detailed explanation (including impacts) within white paper. <div style="border: 1px solid black; height: 30px; margin-top: 5px;"></div>
Waiver of Code?	<input type="checkbox"/>	<input checked="" type="checkbox"/>	
Code Exception?	<input type="checkbox"/>	<input checked="" type="checkbox"/>	Code Reference: If yes, identify code in box below and provide detailed explanation (including impacts) within white paper. <div style="border: 1px solid black; height: 30px; margin-top: 5px;"></div>
Related Enacted Ordinances?	<input type="checkbox"/>	<input checked="" type="checkbox"/>	Code Reference: If yes, identify related code section(s) and ordinance reference number in the box below and provide detailed explanation and any changes necessary within white paper. <div style="border: 1px solid black; height: 30px; margin-top: 5px;"></div>

ACTION ITEMS CONTINUED: Purpose / Check List. If "Yes" please provide detail by attaching justification, and code provisions for each.

ACTION ITEMS:

	Yes	No	
Continuation of Grant?	<input type="checkbox"/>	<input checked="" type="checkbox"/>	<p>Explanation: How will the funds be used? Does the funding require a match? Is the funding for a specific time frame and/or multi-year? If multi-year, note year of grant? Are there long-term implications for the General Fund?</p> <div style="border: 1px solid black; height: 40px; width: 100%;"></div>
Surplus Property Certification?	<input type="checkbox"/>	<input checked="" type="checkbox"/>	<p>Attachment: If yes, attach appropriate form(s).</p>
Reporting Requirements?	<input type="checkbox"/>	<input checked="" type="checkbox"/>	<p>Explanation: List agencies (including City Council / Auditor) to receive reports and frequency of reports, including when reports are due. Provide Department (include contact name and telephone number) responsible for generating reports.</p> <div style="border: 1px solid black; height: 30px; width: 100%;"></div>

BUSINESS IMPACT ESTIMATE

Pursuant to Section 166.041(4), F.S., the City is required to prepare a Business Impact Estimate for ordinances that are NOT exempt from this requirement. A list of ordinance exemptions are provided below. Please check all exemption boxes that apply to this ordinance. If an exemption is applicable, a Business Impact Estimate IS NOT required.

- ☒ The proposed ordinance is required for compliance with Federal or State law or regulation (Florida Statute 336.09);
- ☐ The proposed ordinance relates to the issuance or refinancing of debt;
- ☐ The proposed ordinance relates to the adoption of budgets or budget amendments, including revenue sources necessary to fund the budget;
- ☐ The proposed ordinance is required to implement a contract or an agreement, including, but not limited to, any Federal, State, local, or private grant or other financial assistance accepted by the municipal government;
- ☐ The proposed ordinance is an emergency ordinance;
- ☐ The ordinance relates to procurement; or
- ☐ The proposed ordinance is enacted to implement the following:
 - a. Part II of Chapter 163, Florida Statutes, relating to growth policy, county and municipal planning, and land development regulation, including zoning, development orders, development agreements and development permits;
 - b. Sections 190.005 and 190.046, Florida Statutes, regarding community development districts;
 - c. Section 553.73, Florida Statutes, relating to the Florida Building Code; or
 - d. Section 633.202, Florida Statutes, relating to the Florida Fire Prevention Code.

If none of the boxes above are checked, then a Business Impact Estimate IS REQUIRED to be prepared by the using agency/office/department and submitted in the MBRC filing packet along with the memorandum request, legislative fact sheet, etc. A Business Impact Estimate form can be found at: <https://www.coi.net/departments/finance/budget/mayor-s-budget-review-committee>

Division Chief: Renee Hunter
(signature)
Prepared By: Sandra Bond
(signature)

Date: 3/21/2025
Date: 3/21/2025

ADMINISTRATIVE TRANSMITTAL

To: MBRC, c/o the Budget Office, St. James Suite 325

Thru: Nina Sickler, P.E., Director Public Works
(Name, Job Title, Department)
Phone: 255-8748 E-mail: NSickler@coj.net

From: Renee Hunter, Chief, Real Estate
Initiating Department Representative (Name, Job Title, Department)
Phone: 255-8234 E-mail: ReneeH@coj.net

Primary Contact: Renee Hunter, Chief, Real Estate
(Name, Job Title, Department)
Phone: 255-8234 E-mail: ReneeH@coj.net

CC: Brittany Norris, Director of Intergovernmental Affairs, Office of the Mayor
Phone: 255-5000 E-mail: BNorris@coj.net

COUNCIL MEMBER / INDEPENDENT AGENCY / CONSTITUTIONAL OFFICER TRANSMITTAL

To: John Sawyer, Office of General Counsel, St. James Suite 480
Phone: 904-255-5074 E-mail: jsawyer@coj.net

From: _____
Initiating Council Member / Independent Agency / Constitutional Officer
Phone: _____ E-mail: _____

Primary Contact _____
(Name, Job Title, Department)
Phone: _____ E-mail: _____

CC: Brittany Norris, Director of Intergovernmental Affairs, Office of the Mayor
Phone: 255-5000 E-mail: BNorris@coj.net

Legislation from Independent Agencies requires a resolution from the Independent Agency Board approving the legislation.

Independent Agency Action Item:

Boards Action / Resolution? ☐ Yes ☐ No

Attachment: If yes, attach appropriate documentation. If no, when is board action scheduled?

FACT SHEET IS REQUIRED BEFORE LEGISLATION IS INTRODUCED

Business Impact Estimate

This form must be posted on the City of Jacksonville's website by the time notice of the proposed ordinance is published.

ORDINANCE NUMBER TO BE ASSIGNED (2025-____) title of ordinance AN ORDINANCE CLOSING AND ABANDONING AND/OR DISCLAIMING AN OPENED AND UNIMPROVED PORTION OF 16th STREET EAST RIGHT-OF-WAY, ESTABLISHED IN THE PLAT OF TALLEYRAND HEIGHTS, AS RECORDED IN PLAT BOOK 3, PAGE 5, AND EAST SPRINGFIELD PLAT BOOK 6 PAGE 48 OF THE CURRENT PUBLIC RECORDS OF DUVAL COUNTY, FLORIDA, IN COUNCIL DISTRICT 7, AT THE REQUEST OF JEA; PROVIDING FOR APPROVAL SUBJECT TO CONDITIONS; PROVIDING AN EFFECTIVE DATE.

Summary of the proposed ordinance: AN ORDINANCE CLOSING AND ABANDONING AND/OR DISCLAIMING AN OPENED AND UNIMPROVED PORTION OF 16th STREET EAST RIGHT-OF-WAY, ESTABLISHED IN THE PLAT OF TALLEYRAND HEIGHTS, AS RECORDED IN PLAT BOOK 3, PAGE 5, AND EAST SPRINGFIELD PLAT BOOK 6 PAGE 48 OF THE CURRENT PUBLIC RECORDS OF DUVAL COUNTY, FLORIDA, IN COUNCIL DISTRICT 7, AT THE REQUEST OF JEA; PROVIDING FOR APPROVAL SUBJECT TO CONDITIONS; PROVIDING AN EFFECTIVE DATE.

An estimate of the direct economic impact of the proposed ordinance: THIS LEGISLATION WILL NOT REQUIRE BUSINESSES TO INCUR ANY DIRECT COMPLIANCE COSTS NOR WILL ANY NEW CHARGES OR FEES BE ASSESSED BY THIS LEGISLATION FOR WHICH BUSINESSES WILL BE FINANCIALLY RESPONSIBLE.

Good faith estimate of the number of businesses likely to be impacted by the proposed ordinance: NONE OTHER THAN APPLICANT.

Additional information the governing body deems useful (if any): N/A