SUBJECT: **RFQ- FOR DESIGN- BUILD SERVICES OF ACTIVE AND PASSIVE PARK PROJECTS**

BID # **CDB-0008-16** OPEN DATE: **10/21/2015**

COMPETITIVE SEALED PROPOSAL EVALUATION COMMITTEE

KIND AND BASIS OF CONTRACT:
CONSTRUCTION – DESIGN/BUILD

AGENCY: **DEPARTMENT OF PUBLIC WORKS**

BASIS OF AWARD: **EVALUATION CRITERIA**

NUMBER OF BIDS INVITED: 4 NUMBER RECEIVED: 9 OTHER: 1

SUMMARY OF BIDS AND RECOMMENDED ACTIONS:

The Department of Public Works has completed negotiations with ACON Construction Company, Inc. (contract #8150-15), for Alimacani Park Erosion Control Measures in accordance with the subject bid.

Recommend approval for contract amendment to ACON Construction Company, Inc., in the guaranteed maximum price not-to-exceed $199,617.00, to provide drawings, survey, geotech evaluation and construction required to install control measures using filter fabric and granite rip-rap in an area of scouring to the southeast of the pier, per the attached Scope and Fee Summary, Exhibit "E1", with guaranteed completion of 45 days from issuance of notice-to-proceed for 90% design and 180 days from design acceptance.

Funding for this award to be encumbered account(s): PRCP324F5720-06505-PR0540-01- $114,491.50; PRCP363F5790-06505-PR0540-01- $85,125.50 to be executed by contract Amendment 3A through Office of General Counsel.

Attachments: Recommendation Memo, Exhibit "E1", Previous Award(s)

BUYER Marilyn Laidler
MARILYN LAIDLER

RESPECTFULLY SUBMITTED
GREGORY PEASE, CHIEF
PROCUREMENT DIVISION

CONCURRENCE BY: **Tom Fallin, P.E., Chief-Engineering & Construction Management Division/Daryl Joseph, Director, Parks, Recreation and Community Services**

(ALL AWARD ACTIONS SUBJECT TO LAWFULLY APPROPRIATED FUNDS)
ACTION OF CSPEC COMMITTEE ON RECOMMENDATIONS ABOVE

MEMBERS APPROVING_____ MEMBERS DISAPPROVING_____ DATE:_____

_____ _____ OTHER_____

_____ _____

_____ _____

_____ _____

_____ _____

ACTION OF AWARDING AUTHORITY DATE _____

APPROVED_____ DISAPPROVED: _____

OTHER: _____

SIGNATURE OF AUTHENTICATION _____

DEPARTMENT OF PUBLIC WORKS

December 5, 2016

TO: Gregory W. Pease
Chief of Procurement

THRU: John P. Pappas, P.E.
Director

FROM: Tom Fallin, PE
Chief, Engineering and Construction Management Division

Daryl Joseph, Director
Parks, Recreation and Community Services

SUBJECT: CDB-0008-16 – Design-Build Services - Active and Passive Parks Projects –

Alimacani Park Erosion Control Measures AMENDMENT 3A

Account #	PRCP324F5720-06505-PR0540 01	$114,491.50
	PRCP363F5790-06505-PR0540-01	$ 85,125.50

Based on the Design Criteria Package developed by City engineers, the Department of Public Works, in accordance with Design/Build CDB-0008-16, Contract 8150-15 has completed negotiations with Acon Construction Co., Inc., for the Alimacani Park Erosion Control Measures. Negotiations have resulted in the GMP amount of $199,617.00 to provide drawings, survey, geotech evaluation and construction required to install control measures using filter fabric and granite rip-rap in an area of scouring to the southeast of the pier, as indicated on the attached Scope & Fee Summary, Exhibit E1 and allowing for the completion of the work 45 days from notice to proceed for 90% design and 180 days from design acceptance. EBO goals of 10% continue to be met with this amendment.

Accordingly, this is to recommend that Contract No #8150-15, originally executed March 28, 2016, between the City and Acon Construction Co., Inc. for Design-Build Services- Active and Passive Parks, be amended to incorporate the attached Scope and Fee Summary, Exhibit E1 for the Alimacani Park Erosion Control Measures for the GMP amount of $199,617.00, known as Amendment 3A.

TF/lw

Attachment: Exhibit E1

DESIGN CRITERIA PACKAGE
For
ALIMACANI PARK SHORELINE PROTECTION

A. General

The Design-Build firm shall be responsible for plan production. Before construction activities can begin, 90% Drawings must be reviewed and approved by the City's Engineering Division. Any construction initiated by the Design-Build firm prior to receiving approval from the City shall be at the sole risk of the Design-Build firm.

B. Scope of Work

The work shall consist of the placement of filter fabric and granite stone for shoreline protection at Alimacani Park.

C. Legal Description of the Site

The legal description is attached.

D. Location of Proposed Improvements on Site

An aerial photograph is attached showing the desired location of the improvements near the existing wooden dock.

E. Budget

Attached is an email from the Parks Department stating the available budget for this project is $200,000.

F. Permits

The Design-Build firm shall be responsible for all required permits.

G. Public Access to the Park

This park has an area for launching boats and a parking lot which must remain open for use by the public during the installation of the shoreline protection.

H. Schedule

Once the Notice to Proceed has been issued, the Design-Build firm shall have 45 days to provide the 90% drawings to the City for their review and comment and/or approval. Once the drawings have been approved by the City, the Design-Build firm shall have 180 days until substantial completion of the project.

I. Working Hours

Allowable working hours shall be Monday through Friday from 7 a.m. until 5 p.m.

J. Fueling of Equipment

No fueling of equipment will be allowed on Park property. Fueling will have to take place off-site.

K. Staging Area

The Design-Build firm shall be responsible for meeting with the City on-site to gain approval for the location of a staging area for materials. Upon completion of the project, the staging area shall be restored to its previous condition.

L. Materials

Geotextile that meets the FDOT D-2 Design Standards.

Granite stones weighing between 40 and 80 pounds each with a total weight of 880 tons.

M. Utility Locations

The Design-Build firm shall be responsible for calling for utility locates prior to starting construction.

MAP TO SHOW A PORTION OF THE SUBMERGED LANDS OF THE FT. GEORGE INLET, LYING ADJACENT TO SECTION 17, TOWNSHIP 1 SOUTH, RANGE 29 EAST, DUVAL COUNTY, FLORIDA

FOR: CH2M HILL AND TRUSTEES OF THE INTERNAL IMPROVEMENT TRUST FUND OF THE STATE OF FLORIDA

DESCRIPTION

A PORTION OF THE SUBMERGED LANDS OF THE FT. GEORGE INLET, LYING ADJACENT TO SECTION 17, TOWNSHIP 1 SOUTH, RANGE 29 EAST, DUVAL COUNTY, FLORIDA, BEING MORE PARTICULARLY DESCRIBED AS FOLLOWS: COMMENCE AT THE SOUTHWEST CORNER OF SAID SECTION 17; THENCE NORTH 00 °55'02" WEST, ALONG THE WEST LINE OF SAID SECTION 17, A DISTANCE OF 2346.91 FEET; THENCE NORTH 89 °04'58" EAST, A DISTANCE OF 687.63 FEET TO A POINT ON THE MEAN HIGH WATER LINE OF THE AFOREMENTIONED FT. GEORGE INLET AND TO THE POINT OF BEGINNING; THENCE NORTH 47°37'24" EAST, A DISTANCE OF 34.26 FEET; THENCE NORTH 42 °22'36" WEST, A DISTANCE OF 91.00 FEET; THENCE SOUTH 47 °37'24" WEST, A DISTANCE OF 10.00 FEET; THENCE NORTH 42 ° 22'36" WEST, A DISTANCE OF 85.00 FEET; THENCE NORTH 47 °37'24" EAST, A DISTANCE OF 51.00 FEET; THENCE SOUTH 42°22'36" EAST, A DISTANCE OF 85.00 FEET; THENCE SOUTH 47 °37'24" WEST, A DISTANCE OF 24.00 FEET; THENCE SOUTH 42°22'36" EAST, A DISTANCE OF 73.00 FEET; THENCE NORTH 47 °37'24" EAST, A DISTANCE OF 9.50 FEET; THENCE SOUTH 42°22'36" EAST, A DISTANCE OF 40.00 FEET; THENCE SOUTH 47 °37'24" WEST, A DISTANCE OF 61.44 FEET TO A POINT ON THE AFOREMENTIONED MEAN HIGH WATER LINE OF FT. GEORGE INLET; THENCE NORTH 34°18'50" WEST, ALONG SAID MEAN HIGH WATER LINE, A DISTANCE OF 3.99 FEET; THENCE NORTH 40 ° 27'21" WEST, ALONG SAID MEAN HIGH WATER LINE, A DISTANCE OF 16.58 FEET; THENCE NORTH 39 °51'57" WEST, ALONG SAID MEAN HIGH WATER LINE, A DISTANCE OF 1.48 FEET TO THE POINT OF BEGINNING. CONTAINING 7,343 SQUARE FEET(0.17 ACRES), MORE OR LESS.

LEGEND

(C)	CALCULATED
N	NORTH
E	EAST
W	WEST
S	SOUTH
FND	FOUND
IP	IRON PIPE
LT	LEFT
ORV	OFFICIAL RECORD VOLUME
NAVD	NORTH AMERICA VERTICAL DATUM
STA	STATION
℄	PROPERTY LINE
W/	WITH
(D)	DEED

MEAN HIGH WATER LINE		
LINE	BEARING	DISTANCE
L49	N52°41'51"W	13.37
L50	N36°01'46"W	15.15
L51	N71°56'59"W	16.17
L52	S15°09'03"W	16.70
L53	S69°38'12"W	18.30
L54	N74°09'32"W	15.00
L55	N61°31'43"W	15.91
L56	N58°47'02"W	14.93
L57	N53°39'11"W	15.48
L58	N47°10'36"W	15.20
L59	N34°32'21"W	17.08
L60	N22°29'56"W	16.08
L61	N08°50'07"W	15.66
L62	N10°22'29"E	17.48
L63	N28°22'05"E	15.04
L64	N37°11'22"W	15.58
L65	N77°29'45"W	9.35
L66	N68°57'30"W	15.70
L67	N73°18'12"W	15.07
L68	N77°04'40"W	15.90
L69	N75°36'36"W	13.88
L70	N58°47'49"W	16.46
L71	N39°18'51"W	15.79
L72	N40°36'55"W	15.21
L73	N45°44'13"W	15.77
L74	N38°03'38"W	15.31
L75	N44°27'47"W	13.42
L76	N47°24'16"W	15.63
L77	N35°24'15"W	15.53
L78	N60°05'31"W	15.08
L79	N34°18'50"W	11.87

MEAN HIGH WATER LINE		
LINE	BEARING	DISTANCE
L80	N40°27'21"W	16.58
L81	N39°51'57"W	15.79
L82	N47°07'45"W	13.83
L83	N54°40'13"W	14.90
L84	N56°20'15"W	14.50
L85	N61°51'22"W	16.76
L86	N35°44'23"W	17.57
L87	N38°14'45"W	14.98
L88	N03°58'40"E	8.70
L89	N01°20'28"W	12.63
L90	N37°01'00"W	20.12
L91	S71°19'06"W	14.51
L92	N54°34'26"W	15.98
L93	N28°04'41"W	15.32
L94	N34°33'01"W	14.76
L95	N30°44'58"W	14.58
L96	N33°13'38"W	14.42
L97	N29°48'03"W	13.18
L98	N30°05'03"W	14.54
L99	N27°42'22"W	14.17
L100	N22°43'03"W	15.60
L101	N40°14'13"W	15.78
L102	N26°19'58"W	15.25
L103	N87°36'11"W	15.19
L104	S79°32'27"W	13.76
L105	N88°07'24"W	14.45
L106	S70°57'45"W	14.39
L107	S47°17'17"W	15.26
L108	S82°48'54"W	15.41
L109	N61°16'58"W	15.23
L110	N80°22'10"W	15.28
L111	N52°34'48"W	15.63

NOTES

1. THIS IS A FIELD SURVEY.
2. COORDINATE VALUES SHOWN HEREON TAKEN FROM SURVEY PROVIDED BY HYDROGRAPHIC INFORMATION SERVICES, INC. AND ARE BASED UPON FLORIDA EAST ZONE (901) (NAD83).
3. BEARINGS SHOWN HEREON ARE BASED UPON STATE PLANE COORDINATE SYSTEM, FLORIDA EAST ZONE(901) AND ARE REFERENCED TO THE WEST LINE OF SECTION 17 AS N00°55'02"W.
4. UNDERGROUND UTILITIES OTHER THAN SHOWN, IF PRESENT, WERE NOT LOCATED.
5. THE MEAN HIGH WATER LINE DEPICTED HEREON TAKEN FROM SURVEY FILE 4044 IN THE PUBLIC REPOSITORY OF THE FLORIDA DEPARTMENT OF ENVIRONMENTAL PROTECTION, BUREAU OF SURVEY AND MAPPING.
6. AREA SHOWN HEREON APPEARS ON THE MAYPORT , FLORIDA, QUADRANGLE MAP.
7. APPROXIMATE SHORELINE SHOWN HEREON TRACED FROM AERIAL PHOTO.
8. THIS SURVEY REPRESENTS A COLLECTION OF SURVEYS PERFORMED OVER A PERIOD OF TIME BEGINNING IN 10-05-99 AND ENDING 4-16-07.
9. THE APPLICANT'S OWNERSHIP EXTENDS TO THE NORTH AND IT TITLED UNDER "TITF/CITIES". THE PROPERTY TO THE WEST IS TITLED AS "TITF/PARKS & RECREATION". THERE IS ONE PRIVATE OWNER TO THE NORTHWEST, WITH A TIDAL CREEK THAT SEPARATES OWNERSHIP OF THE APPLICANT'S PARCEL AND THE PRIVATE OWNER TO THE NORTHWEST. SINCE THE TIDAL CREEK GOES DRY AT LOW TIDE, IT APPEARS THE PRIVATE OWNER DOES NOT HAVE RIPARIAN RIGHTS. THE SIGNING SURVEYOR IS NOT SHOWING THE NORTH RIPARIAN LINE DUE TO APPLICANT'S OWNERSHIP EXTENDING FAR TO THE NORTH AND WELL BEYOND THE LIMIT OF THE PROPOSED LEASE AREA.

SHEET 1 OF 5

PHILIP M. GHIOTTO, P.L.S. No. 4195

NOT VALID WITHOUT THE SIGNATURE AND THE ORIGINAL RAISED SEAL OF A FLORIDA LICENSED SURVEYOR AND MAPPER

FILE No. A-72 X-REF: 99-28,01-43,02-54,04-48,06-51,07-53

JOB No. 08-41
FILE No. A-72
CAD FILE: sub-land lease.dwg
PARTY CHIEF: ANDERS
F.B. 888
DRAFTING: MGZ
CHECKED BY: PMG
SURVEY DATE 4-16-07

REVISIONS	DATE	BY

GHIOTTO & ASSOCIATES

GHIOTTO & ASSOCIATES, INC.
NATIONALLY CERTIFIED SURVEYORS & MAPPERS
CERTIFICATE OF AUTHORIZATION No LB 6508
2426 PHILIPS HIGHWAY
JACKSONVILLE, FLORIDA 32207
(904) 886-0071
(904) 886-7174 FAX
www.GHIOTTO.com

MAP TO SHOW A PORTION OF THE SUBMERGED LANDS OF THE FT. GEORGE INLET, LYING ADJACENT TO SECTION 17, TOWNSHIP 1 SOUTH, RANGE 29 EAST, DUVAL COUNTY, FLORIDA

FOR: CH2M HILL AND TRUSTEES OF THE INTERNAL IMPROVEMENT TRUST FUND OF THE STATE OF FLORIDA

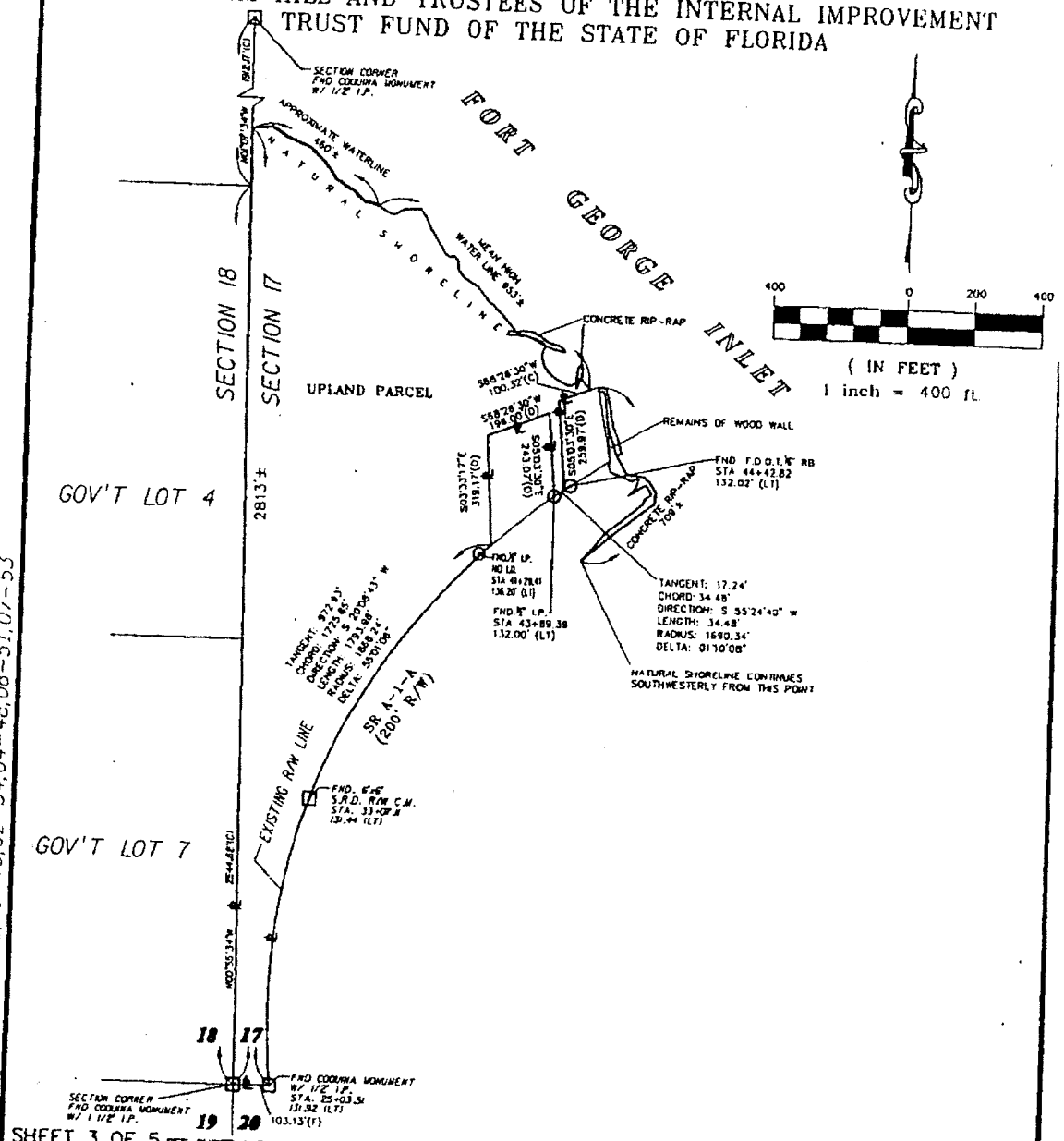

SHEET 3 OF 5 SEE SHEET 1 FOR NOTES, LINE TABLE, AND LEGEND

FILE No. A-72 X-REF: 99-28,01-43,02-54,04-48,06-51,07-53

JOB No. 08-41 FILE No. A-72 CAD FILE: sub-land lease.dwg PARTY CHIEF: ANDERS F.B. 888 DRAFTING: MGZ CHECKED BY: PMG SURVEY DATE: 4-16-07	REVISIONS	DATE	BY

GHIOTTO & ASSOCIATES

GHIOTTO & ASSOCIATES, INC.
NATIONALLY CERTIFIED SURVEYORS & MAPPERS
CERTIFICATE OF AUTHORIZATION No. LB 6508
2426 PHILIPS HIGHWAY
JACKSONVILLE, FLORIDA 32207
(904) 886-0071
(904) 886-7174 FAX
www.GHIOTTO.com


Alimacani Park
& Boat Ramp
11080 Heckscher Drive
N
0
50
100
200
Feet

Scott, Robert

From: Burket, Brian
Sent: Thursday, August 11, 2016 12:31 PM
To: Scott, Robert
Cc: Skalitzky, Robert; Williams, Tony
Subject: FW: Alamacani
Attachments: Alimacani.pdf

Bob,

We have $200K to address shoreline erosion around our boardwalk/boat dock area at Alimacani Park. See red circled area on attached map. We like to see what design/build option will get us for that budget. Can you inquire?

Brian Burket
Natural Resource Recreation Specialist
JaxParks
214 N. Hogan Street
4th Floor, Room 439
Jacksonville, FL 32202
(904) 255-7935

From: Joseph, Daryl
Sent: Thursday, August 11, 2016 9:47 AM
To: Skalitzky, Robert; Burket, Brian
Subject: Alamacani

Please use this account number:

RP	Alamacani Park	PRCP324F5720	06505	PR0540 01	200,000

ACON Construction Co., Inc.
3653 Regent Boulevard, Suite 401 • Jacksonville, Florida 32224 • Telephone (904) 565-9060 Fax (904) 565-9080

Sep 13, 2016

City of Jacksonville
Department of Public Works
Engineering and Construction Management
214 N. Hogan Street
Jacksonville, FL 32202

Attention: Mr. Tom Fallin, P.E.
Chief of Engineering and Construction Management
Reference: Alimacani Park Erosion Control Measures
DB Contract #8150-15

Mr. Fallin,

We are pleased to provide this proposal for the work on the subject project under the guidelines of the referenced contract.

> The scope of this project is to provide drawings, survey, geotech evaluation and construction required to install control measures using filter fabric and granite rip-rap in an area of scouring to the southeast of the pier. The construction will consist of a 25 linear foot by 85 linear foot area being installed.

Our Guaranteed Maximum Price (GMP) for the entire project is $199,617.00

The Guaranteed Completion Date (GCD) will be 45 days from Notice to Proceed to provide 90% Drawings and 180 days from design acceptance by the City for substantial completion. Prior to construction, the exact location of control measures will be shown on drawings as approved by you at 90% design.

I have included breakdowns with this proposal. Following this letter is a totals page, then a breakdown of the consultant and subcontractor sheet with the breakdowns from those entities at the end. Please contact me if you have any questions or need further information.

Sincerely,

ACON CONSTRUCTION CO., INC.

Frank Anderson
Construction Manager

Percent	Amount	Category
	$0	Labor
	$0	Material
100.00 %	$178,992	Subcontractor
	$0	Equipment
	$0	Other
	$0	User
	$178,992	Net Costs
7.00 %	$0	Sales Tax
	$178,992	Subtotal
	$2,726	Bond Design Build
	$181,718	Total Estimate
10.00 %	$17,899	Desgn Builder Fee
	$199,617	Total Estimate with Taxes

Sect	Code	Description	Qty	Unit	Date	Time	Location
512	0020	Design and Engineering to Include Design QC	19,997	lsum	4/25/2016	11:38AM	
2105	0003	Marine Subcontractor	158,995	lsum	4/28/2016	6:51AM	

PART ONE - GENERAL	
1. PROJECT Allmacani Park Erosion	2. PROPOSAL NUMBER
3. CONSULTANT HANSON PROFESSIONAL SERVICES, INC.	4. DATE OF PROPOSAL 9/13/2016

PART TWO - LABOR RELATED COSTS				
5. DIRECT LABOR	HOURLY RATE	ESTIMATED HOURS	ESTIMATED COST	TOTAL
Principal	$100.06	0	$ -	
Project Manager	$74.64	11	$ 821.04	
Project Engineer	$42.27	47	$ 1,986.69	
Engineer Technician	$25.00	40	$ 1,000.00	
CADD Technician	$27.07	46	$ 1,245.22	
Clerical	$20.63	2	$ 41.26	
TOTAL DIRECT LABOR				$ 5,094.21
6. OVERHEAD (COMBINE FRINGE BENEFIT AND ADMINISTRATIVE) OVERHEAD RATE - 162.59% X TOTAL DIRECT LABOR				$ 8,282.68
7. SUBTOTAL - LABOR + OVERHEAD (ITEMS 5 & 6)				$ 13,376.89
8. PROFIT - LABOR RELATED COSTS (ITEM 7) X 10%				$ 1,337.69

PART THREE - OTHER COSTS	
9. MISCELLANEOUS DIRECT COSTS	
ORIGINAL REPRODUCIBLE - VELLUM PLOTS	
BLUELINES - 24"x36"	
PAPER COPIES	$60.00
SHIPPING	$69.00
MISCELLANEOUS DIRECT COSTS SUBTOTAL	$ 129.00
10. SUBCONTRACTS - LUMP SUM	
Survey- Clary	$ 2,385.00
Geotechnical- CSI/Geo	$ 2,701.00
SUB-CONTRACT SUBTOTAL	$ 5,086.00
TOTAL LUMP SUM AMOUNT (ITEMS 5,6,8,9 &10)	$ 19,929.57
11. REIMBURSABLE COSTS (LIMITING AMOUNT)	
TRAVEL	$67.90
OTHER (SPECIFY)	
SUBTOTAL REIMBURSABLE	$ 67.90

PART FOUR - SUMMARY	
TOTAL AMOUNT OF CONTRACT (LUMP SUM PLUS REIMBURSABLE) ITEMS 5,6,8,9,10,&11	$ 19,997.47

I:\15Jobs\15L0105\Projects\Allmacani Erosion\[Manhours - Allmacani_Park_Erosion_09-12-16 .xls]Manhours

ACON Construction Co., Inc. – Frank Anderson
3653 Regent Blvd.
Jacksonville, FL 32224

Project: Alimacani Park & Boat Ramp
11080 Heckscher Drive
Jacksonville, FL 32226

August 29, 2016

Frank,

Please review the Alimacani Park & Boat Ramp project. Let me know when you have time to review the materials selected and the process to build. This project is estimated at 3/4 weeks to build rip-rap protection for the shoreline in this area.

Scope of Work quoted by Barefoot Marine Construction:

Barefoot Marine Construction has included the equipment and labor to secure filter fabric to allow a base and top layer of granite rip-rap to be placed to protect this area of the bank from erosion. 25'x85' is the area of scouring that is present at the Alimacani Park & Boat Ramp area to the South East of the existing pier.



10945 Patton Rd. | Jacksonville, FL 32246 | 904.298.FOOT

Materials to build back:

1. Heavy filter fabric (to provide a base and protect the bank underneath it)
2. Granit stone roughly 40 to 80lb stones (2) layers for 25'x85' area on google map above

Equipment required to build:

(2) Mid-class excavators with thumbs and (1) skid steer to move the rock to the beach on the low tide area.

Total pricing for the work to be done including all mobilization of equipment and labor with the correct licenses and insurances: $ ~~160,000.00~~ 158,995.00 SEE ATTACHED BREAKDOWN

About us:

Barefoot Marine Construction is a NE Florida company that operates under both a CBC builder's license and Marine Specialty Contractor license. We are a 100% Marine Contractor that has 50 + years of marine construction experience. We work with a group of engineers to build marine structures that will stand the test of time and provide value to its customers.

State Required License and Insurance Information:
Certified Building Contractor 1258374, SCC131150961- Maine Specialty Contractor

Rick Powell - owner 904-327-3931 – Cell
Email: rick@barefootmarineconstruction.com

Terms and Conditions

1. CHANGE ORDERS: Work not within the scope of this proposal shall be submitted and approved in writing before commencement. Change orders shall be due with final payment unless otherwise agreed upon in writing.

2. CONCEALED OR UNKNOWN CONDITIONS: In preparing this proposal Barefoot Marine Construction has assumed there are no concealed or unknown physical conditions (subsurface or otherwise) which will adversely affect Barefoot Marine Construction ability to perform the scope of this proposal. If such conditions

are encountered, Barefoot Marine Construction will immediately notify the owner in writing of adverse conditions and will be entitled to an adjustment of contract value, schedule, or both.

3. FORCE MAJEURE: Neither party shall be liable in damages or have the right to terminate this Agreement for any delay or default in performing hereunder if such delay or default is caused by conditions beyond its control including, but not limited to Acts of God, Government restrictions, and/or any other cause beyond the reasonable control of the party whose performance is affected.

4. HEAVY WEATHER: During a named storm Barefoot Marine Construction reserves the right to demobilize and remove equipment from the jobsite without penalty for schedule delay(s).

5. INCLEMENT WEATHER: Due to the nature of outdoor construction inclement weather may affect schedule. Every effort shall be made to maintain proposed schedule; however Barefoot Marine Construction shall not incur additional expenses due to weather delays.

6. INSURANCE: Certificate available upon request.

7. PAYMENT SCHEDULE: 15% mobilization, Progress payments based upon mutually agreed schedule of values. Barefoot Marine Construction reserves the right to bill for materials that are on-site.

8. PAYMENT TERMS: Due upon receipt. Interest will be charged on past due accounts at 18% per annum. If Barefoot Marine Construction is required to employ an attorney to collect any amount past due as a result of default of the Buyer, the Buyer shall pay all cost of collections, including reasonable attorney's fees and court costs.

9. PERMITS: Permitting has been included in this quote at a value of $2,000.00

10. PRICE VALIDITY: Thirty (30) days from-date of quotation.

11. UNDERGROUND SERVICES: Owner is responsible for locating and identifying all underground utilities. Barefoot Marine Construction is not responsible for accidental damages, direct or consequential. Any relocation required shall be the responsibility of the owner.

12. WORKING HOURS: Monday through Friday, 8 hours per day, 7:00 A.M. to 4:00 P.M.

BALLEFOOT BREAKDOWN

Alimacani Park & Boat Ramp		
Cloth / Fabric	$	1,275.00
Rip-Rap - Granite 880 Tons	$	70,000.00
Equipment (2) excavators mid size	$	6,000.00
Long Reach	$	9,800.00
Skid Steer	$	2,500.00
Equipmnet matts (Rental)	$	6,230.00
Turbidity Barrier with 5' skirt 200'	$	2,800.00
Machine Operators	$	10,500.00
Labor	$	8,215.00
Project Manager	$	2,500.00
Permitting	$	2,500.00
Safety Equipment	$	800.00
Fuel	$	3,500.00
Safety Skiff / for movement of Turbidity	$	900.00
Site clean up after damage	$	2,250.00
Overhead/Margin	$	29,225.00
	$	158,995.00

SUBJECT: **RFQ FOR D/B SVCS OF ACTIVE AND PASSIVE PARK PROJECTS**

BID # **CDB-0008-16** OPEN DATE: **10/21/2015**

COMPETITIVE SEALED PROPOSAL EVALUATION COMMITTEE

KIND AND BASIS OF CONTRACT:
CONSTRUCTION – DESIGN/BUILD

AGENCY: **DEPARTMENT OF PUBLIC WORKS**

BASIS OF AWARD: **EVALUATION CRITERIA**

NUMBER OF BIDS INVITED: 4 NUMBER RECEIVED: 9 OTHER: 1

SUMMARY OF BIDS AND RECOMMENDED ACTIONS:

The City had previously issued this RFP, and the evaluation committee has evaluated proposals. Subsequently, presentations were conducted and evaluated on January 21, 2016; 01/28/16 ACON Construction Company, Inc. (contract #8150-15), was awarded as highest ranking firm with funding not-to-exceed $6,000,000.00 annually for a period of service for five (5) years.

Recommend approval of award to include the rate sheets as part of Exhibit A, as they were omitted from original award. No additional changes are needed.

Attachments: Recommendation Memo, Previous Award (s)

BUYER Marilyn Laidler
MARILYN LAIDLER

RESPECTFULLY SUBMITTED
GREGORY PEASE, CHIEF
PROCUREMENT DIVISION

CONCURRENCE BY: **Thomas N. Fallin, P.E., Chief, Engineering & Construction Management Division**

(ALL AWARD ACTIONS SUBJECT TO LAWFULLY APPROPRIATED FUNDS)
ACTION OF CSPEC COMMITTEE ON RECOMMENDATIONS ABOVE

MEMBERS APPROVING 5 MEMBERS DISAPPROVING Ø DATE: 7-14-16

Teresa R. Eichner

OTHER

ACTION OF AWARDING AUTHORITY DATE 7/14/16

APPROVED ✓ DISAPPROVED:

OTHER:

SIGNATURE OF AUTHENTICATION

Sam E. Moussa
Chief Administrative Officer
For: Mayor Lenny Curry
Under Authority of:
Executive Order No. 2013-5

SUBJECT: **RFQ- FOR DESIGN- BUILD SERVICES OF ACTIVE AND PASSIVE PARK PROJECTS**

BID # **CDB-0008-16** OPEN DATE: **10/21/2015**

COMPETITIVE SEALED PROPOSAL EVALUATION COMMITTEE

KIND AND BASIS OF CONTRACT:
CONSTRUCTION – DESIGN/BUILD

AGENCY: **DEPARTMENT OF PUBLIC WORKS**

BASIS OF AWARD: **EVALUATION CRITERIA**

NUMBER OF BIDS INVITED: 4 NUMBER RECEIVED: 9 OTHER: 1

SUMMARY OF BIDS AND RECOMMENDED ACTIONS:

The City had previously issued this RFP, and the evaluation committee has evaluated proposals. Subsequently, presentations were conducted and evaluated on January 21, 2016. Based upon the combination of proposal and presentation evaluations, scores and rankings are as follows (Listed in alphabetical order):

1) ACON Construction Company, Inc. - 133
2) Hagar Construction- 125.5

Recommend approval of award to ACON Construction Company, Inc., as receiving the highest score in accordance with the evaluation and ranking above. Period of Service will be five (5) years from effective date of contract with funding not-to-exceed $6,000,000.00 annually. To be executed by formal contract through Office of General Counsel.

Attachments: Recommendation Memo, Scoring Matrix, Previous Award

BUYER Marilyn Laidler
MARILYN LAIDLER

RESPECTFULLY SUBMITTED Wanda Rawson
for - GREGORY PEASE, CHIEF
PROCUREMENT DIVISION

CONCURRENCE BY: **Thomas N. Fallin, P.E., Acting Chief-Engineering & Construction Management Division**

(ALL AWARD ACTIONS SUBJECT TO LAWFULLY APPROPRIATED FUNDS)
ACTION OF CSPEC COMMITTEE ON RECOMMENDATIONS ABOVE

MEMBERS APPROVING 5 MEMBERS DISAPPROVING _____ DATE: 1-28-16

OTHER _____

ACTION OF AWARDING AUTHORITY DATE 1/28/16

APPROVED _____ DISAPPROVED: _____

Sam E. Mousa
Chief Administrative Officer
For: Mayor Lenny Curry
Under Authority of:
Executive Order No. 2015-05

OTHER: _____

SIGNATURE OF AUTHENTICATION Sam E. Mousa

SUBJECT: **RFQ- FOR DESIGN- BUILD SERVICES OF ACTIVE AND PASSIVE PARK PROJECTS**

BID # **CDB-0008-16** OPEN DATE: **10/21/2015**

COMPETITIVE SEALED PROPOSAL EVALUATION COMMITTEE

KIND AND BASIS OF CONTRACT:
CONSTRUCTION – DESIGN/BUILD

AGENCY: **DEPARTMENT OF PUBLIC WORKS**

BASIS OF AWARD: **EVALUATION CRITERIA**

NUMBER OF BIDS INVITED: 4 NUMBER RECEIVED: 9 OTHER: 1

SUMMARY OF BIDS AND RECOMMENDED ACTIONS:

The City had previously issued this RFP, and received only two responses, they have been evaluated. Based upon the proposal evaluation, the average scores and rankings are as follows (Listed in alphabetical order):

2) ACON- 75
1) Hagar Construction- 78.5

Pursuant to Section 2.6 – Award of Contract of the RFP, recommend approval to accept the two responses and conduct formal interviews with each firm.

Attachments: Recommendation Memo, Scoring Matrix, Bid Tabulation, Section 2.6, JSEB Letter

BUYER Marilyn Laidler
MARILYN LAIDLER

RESPECTFULLY SUBMITTED
GREGORY PEASE, CHIEF
PROCUREMENT DIVISION

CONCURRENCE BY: **William J. Joyce, P.E., Chief-Engineering & Construction Management**

(ALL AWARD ACTIONS SUBJECT TO LAWFULLY APPROPRIATED FUNDS)
ACTION OF CSPEC COMMITTEE ON RECOMMENDATIONS ABOVE

MEMBERS APPROVING 5 MEMBERS DISAPPROVING _____ DATE: 12-30-15

OTHER _____

ACTION OF AWARDING AUTHORITY DATE 1/01/16

APPROVED ✓ DISAPPROVED: _____

OTHER: _____

Isam E. Mousa
Chief Administrative Officer
~~For: Mayor Lenny Curry~~
Under Authority of:
~~Executive Order No. 2015-05~~

SIGNATURE OF AUTHENTICATION _____

```
  QWS3270X   12/12/2016  9:23 AM
FAML6350 V5.1              **    NW COJ FAMIS PRODUCTION      **     12/12/2016
LINK TO:                        ACCOUNT SUMMARY INQUIRY                   9:22 AM

FISCAL MO/YEAR  : 03 2017                                CURRENCY CODE :
INDEX CODE      : PRCP324F5720  PARKS/REC/ENTER CAPITAL PROJECTS (F5720)
SUBOBJECT       : 06505         OTHER CONSTRUCTION COSTS
PROJECT         : PR0540        ALIMACANI BOAT RAMP
PROJECT DETAIL  : 01            ALIMACANI BOAT RAMP
GRANT           :
GRANT DETAIL    :
USER CODE       :
-------------------------------------------------------------------------------
S                                 DEC  2016    ANNUAL BALANCE ALL YEARS BALANCE
  ESTIMATED REVENUES                   .00               .00               .00
  REVENUES                             .00               .00               .00
    UNREALIZED REVENUES                .00               .00               .00
  BUDGET                               .00               .00        114,491.50
  EXPENDITURES                         .00               .00               .00
  ENCUMBRANCES                         .00               .00               .00
  PRE-ENCUMBRANCES                     .00               .00               .00
    REMAINING BALANCE                  .00               .00        114,491.50
F1-HELP      F2-SELECT                F4-PRIOR     F5-NEXT
                         F9-LINK      F10-PRIOR-MO F11-NEXT-MO
G005 - PRIOR RECORD DISPLAYED
```