

1 Introduced by the Council President at the request of the Mayor:

2
3
4 **ORDINANCE 2025-**

5 AN ORDINANCE CLOSING AND ABANDONING AND/OR
6 DISCLAIMING AN OPENED AND IMPROVED PORTION OF
7 INTERSTATE CENTER COURT RIGHT-OF-WAY AS RECORDED
8 IN OFFICIAL RECORDS BOOK 5575, PAGE 2124, OF THE
9 CURRENT PUBLIC RECORDS OF DUVAL COUNTY, FLORIDA,
10 LOCATED IN COUNCIL DISTRICT 8, AT THE REQUEST OF
11 RICKJAYMAR PROPERTIES LLC; PROVIDING FOR
12 APPROVAL SUBJECT TO CONDITIONS; PROVIDING AN
13 EFFECTIVE DATE.
14

15 **BE IT ORDAINED** by the Council of the City of Jacksonville:

16 **Section 1. Closure and Abandonment.** An opened and improved
17 portion of Interstate Center Court Right-of-Way as recorded in
18 Official Records Book 5575, Page 2124, of the current public records
19 of Duval County, Florida, located in Council District 8, a depiction
20 and description of which is attached hereto as **Exhibit 1** and
21 incorporated herein by this reference, is hereby closed and abandoned
22 and/or disclaimed at the request of Rickjaymar Properties LLC (the
23 "Applicant").

24 The Applicant has paid the closure application with encroachment
25 fee of \$2,607.00 and this sum has been deposited into the City's
26 General Fund. This closure request was reviewed and approved by the
27 various city, state, and utility agencies that might have an interest
28 in the right-of-way and there were no objections to the Applicant's
29 request.

30 **Section 2. Purpose.** The Applicant owns the fee parcel
31 adjacent to the closure area (See R.E. No. 020690-0110 for location


SEP 16 '25 PM 3:22

1 purposes) and has requested the closure in order to make the fenced
2 entrance to its commercial property private, with little to no
3 physical changes to the appearance of the property.

4 **Section 3. Hold Harmless Covenant.** The closure and
5 abandonment by the City of its interests in the right-of-way is
6 subject to Applicant's execution and delivery to the City of a Hold
7 Harmless Covenant, in substantially the same form attached hereto as
8 **Exhibit 2** and incorporated herein by this reference. Accordingly, the
9 closure and abandonment of the right-of-way shall not be recorded in
10 the public records until execution and delivery to the City by the
11 Applicant of the required Hold Harmless Covenant.

12 **Section 4. Effective Date.** This Ordinance shall become
13 effective upon signature by the Mayor or upon becoming effective
14 without the Mayor's signature.

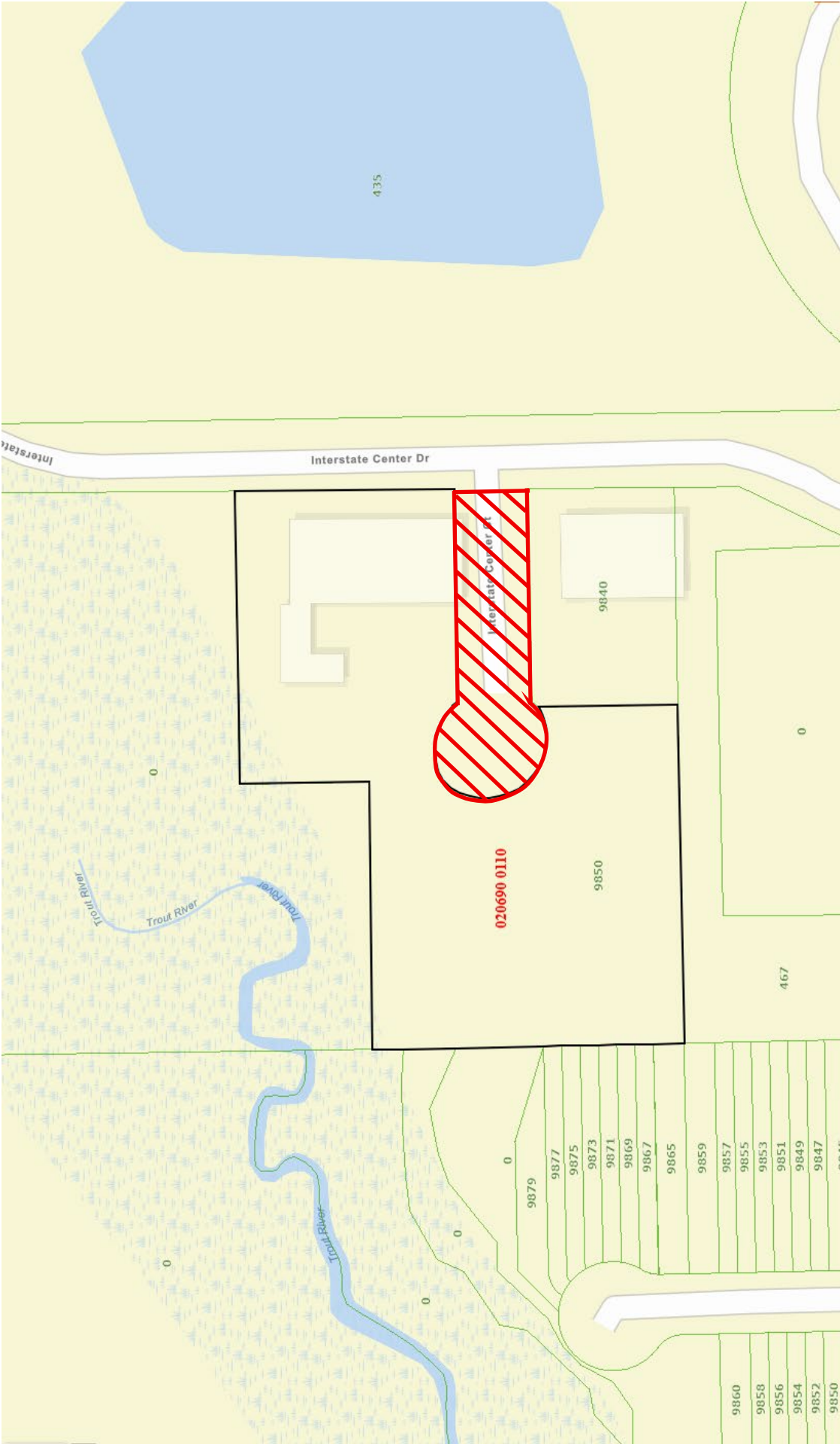
15
16 Form Approved:

17 
18 _____
19 Office of General Counsel

20 Legislation Prepared By: Harry M. Wilson, IV

21 GC-#1710168-v1-Interstate_Center_Court_ROW_Closure.docx

Interstate Center Ct. Closure
RE 020690-0110
Location Map



Interstate Center Ct. Closure
RE 020690-0110
Aerial Map



DESCRIPTION AS FOLLOWS:

VACATION OF PUBLIC R/W
That certain tract or parcel of land being part of the NW 1/4 of the SW 1/4 of Section 13, Township 1 South, Range 26 East, Duval County, Florida, being more particularly described as follows:
Commencing at the NE corner of said NW 1/4 of the SW 1/4, thence S 89°48'00" W along the North line of said NW 1/4 of the SW 1/4, 60.00 feet; thence S 00°36'40" E along the West R/W line of Interstate Center Drive, parallel with East line of said NW 1/4 of the SW 1/4, 477.99 feet, to the POINT OF BEGINNING; thence S 89°23'20" W along the North R/W line of Interstate Center Court, 175.00 feet to a point of non-tangent curve and having a radius of 50.00 feet; thence along and around said curve to the left on arc distance of 249.81 feet to a point, said curve having a delta of 286°05'31", thence run N 89°23'20" E along the South R/W line of Interstate Center Court, a distance of 175.00 feet, thence run N 00°36'40" W along the projected West R/W line of Interstate Center Drive a distance of 60.00 to the POINT OF BEGINNING.

RICKEYMAR PROPERTIES LLC
9850 INTERSTATE CENTER DR
32218
PARCEL 2

RICKEYMAR PROPERTIES LLC
9850 INTERSTATE CENTER DR
32218
PARCEL 1

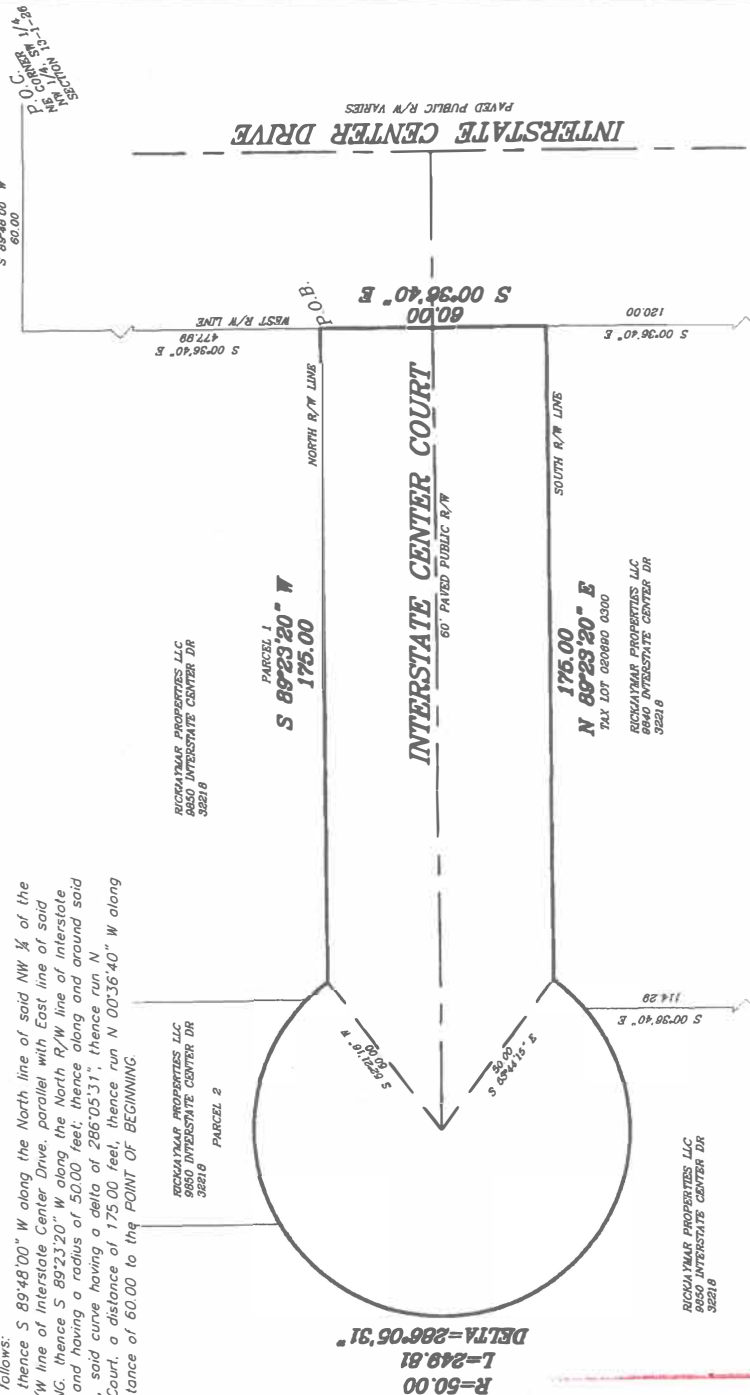
TAX LOT 030980 0110
PARCEL 3

RICKEYMAR PROPERTIES LLC
9850 INTERSTATE CENTER DR
32218

APPROVED
DESCRIPTION AGREES
WITH MAP

**CITY ENGINEERS OFFICE
TOPO/SURVEY BRANCH**

By SCC Date 6/24/25



NOTE: ONE OWNER OWNS BOTH SIDES OF THE PROPOSED VACATION OF R/W LANDS WILL REMAIN ADJACENT TO A PUBLIC R/W (INTERSTATE CENTER DRIVE)

SPECIFIC PURPOSE SURVEY TO VACATE THE R/W OF INTERSTATE CENTER COURT ONLY

○ = 100', 1/2" I.R.
(NO ID)

THIS SHALL BE THE BASIS FOR ANY AND ALL FUTURE SURVEYS
BY ANY OTHER SURVEYOR BEING AUTHORIZED
BY THE STATE OF FLORIDA



WALKER LAND SURVEYING, INC.

<p>1. I, THE SURVEYOR, HEREBY CERTIFY THAT I AM A LICENSED SURVEYOR AND AM NOT PROVIDING THIS SERVICE TO ANY OTHER PARTY. THIS SERVICE IS NOT VALID UNLESS I AM LICENSED BY THE FLORIDA BOARD OF SURVEYING AND MAPPING. I AM LICENSED UNDER LICENSE NO. 12011C 0191J.</p> <p>2. I HAVE BEEN ADVISED BY THE CLIENT THAT THE INFORMATION PROVIDED TO ME IS TRUE AND CORRECT. I HAVE NOT CONDUCTED ANY INVESTIGATION TO VERIFY THE INFORMATION PROVIDED TO ME.</p> <p>3. I HAVE BEEN ADVISED BY THE CLIENT THAT THE INFORMATION PROVIDED TO ME IS TRUE AND CORRECT. I HAVE NOT CONDUCTED ANY INVESTIGATION TO VERIFY THE INFORMATION PROVIDED TO ME.</p> <p>4. I HAVE BEEN ADVISED BY THE CLIENT THAT THE INFORMATION PROVIDED TO ME IS TRUE AND CORRECT. I HAVE NOT CONDUCTED ANY INVESTIGATION TO VERIFY THE INFORMATION PROVIDED TO ME.</p> <p>5. I HAVE BEEN ADVISED BY THE CLIENT THAT THE INFORMATION PROVIDED TO ME IS TRUE AND CORRECT. I HAVE NOT CONDUCTED ANY INVESTIGATION TO VERIFY THE INFORMATION PROVIDED TO ME.</p> <p>6. I HAVE BEEN ADVISED BY THE CLIENT THAT THE INFORMATION PROVIDED TO ME IS TRUE AND CORRECT. I HAVE NOT CONDUCTED ANY INVESTIGATION TO VERIFY THE INFORMATION PROVIDED TO ME.</p> <p>7. I HAVE BEEN ADVISED BY THE CLIENT THAT THE INFORMATION PROVIDED TO ME IS TRUE AND CORRECT. I HAVE NOT CONDUCTED ANY INVESTIGATION TO VERIFY THE INFORMATION PROVIDED TO ME.</p> <p>8. I HAVE BEEN ADVISED BY THE CLIENT THAT THE INFORMATION PROVIDED TO ME IS TRUE AND CORRECT. I HAVE NOT CONDUCTED ANY INVESTIGATION TO VERIFY THE INFORMATION PROVIDED TO ME.</p> <p>9. I HAVE BEEN ADVISED BY THE CLIENT THAT THE INFORMATION PROVIDED TO ME IS TRUE AND CORRECT. I HAVE NOT CONDUCTED ANY INVESTIGATION TO VERIFY THE INFORMATION PROVIDED TO ME.</p> <p>10. I HAVE BEEN ADVISED BY THE CLIENT THAT THE INFORMATION PROVIDED TO ME IS TRUE AND CORRECT. I HAVE NOT CONDUCTED ANY INVESTIGATION TO VERIFY THE INFORMATION PROVIDED TO ME.</p>		<p>DATE: 6/24/25</p> <p>TIME: 10:00 AM</p> <p>LOCATION: 9850 INTERSTATE CENTER DRIVE</p> <p>PROJECT: VACATION OF PUBLIC R/W</p> <p>SCALE: 1" = 100'</p> <p>FIELD BOOK: 11-2-18</p> <p>CHECKED BY: NICK</p>
--	--	--

PLAT OF LAND SURVEY FOR and/or CERTIFIED TO:

HOLD HARMLESS COVENANT

This **Hold Harmless Covenant** is hereby granted this ____ day of _____, 2025, by **RICKJAYMAR PROPERTIES LLC.**, whose address is **2010 Palmetto Point Dr, Ponte Vedra Beach, Florida 32082** ("Grantor") in favor of the **CITY OF JACKSONVILLE**, a consolidated political subdivision and municipal corporation existing under the laws of the State of Florida, whose mailing address is 117 West Duval Street, Jacksonville, Florida 32202 ("City").

IN CONSIDERATION for the closure and/or abandonment of City right-of-way or easement areas pursuant to **CITY ORDINANCE 2025-_____**, a copy of which is attached hereto and incorporated by reference (the "Ordinance"), located near **RE# 020690-0110** in **Council District 8** and established in **Official Records Book 5575 Page 2124**. Of the Current Official Public Records of Duval County, Florida.

Grantor, its successors and assigns, holds harmless, indemnifies, and will defend **CITY OF JACKSONVILLE**, its members, officials, officers, employees, and agents against any claim, action, loss, damage, injury, liability, cost and expense of whatever kind or nature (including, but not by way of limitation, attorney fees and court costs) arising out of injury (whether mental or corporeal) to persons, including death, or damage to property, arising out of or incidental to the use of the abandoned right-of-way or easement areas, more particularly described in **Exhibit "A"**, attached hereto and incorporated herein by reference (the "Property"); including, but not limited to such injuries or damages resulting from flooding or erosion. This **Hold Harmless Covenant** shall run with the real property described in **Exhibit "A"**. The adjacent property owner(s) who acquire the Property as a result of the abandonment shall be responsible for maintaining the Property.

Furthermore, the Property shall remain totally unobstructed by any permanent improvements that may impede the use by the City or JEA of their reserved easement rights, if any, under the provisions of the reserved easement and/or the Ordinance. In the event that such easement rights are reserved by City or JEA: (a) the construction of driveways and the installation of fences, hedges, and landscaping is permissible but subject to removal or damage by the City or JEA at the expense of the Grantor, its successors and assigns, for any repairs to or replacement of the improvements; and (b) Grantor, its successors and assigns, shall indemnify, defend, and hold City and JEA harmless from, any and all loss, damage, action, claim, suit, judgment, cost, or expense for injury to persons (including death) or damage to property and improvements (including destruction), in any manner resulting from or arising out of the installation, replacement, maintenance or failure to maintain, or removal of any improvements placed within the easement area by Grantor, its successors or assigns, and the City's or JEA's exercise of their rights in the reserved easement.

**Signed and Sealed
in Our Presence:**

GRANTOR:

(Sign) _____

By: _____

(Print) _____

Name:

Title:

(Sign) _____

(Print) _____

**STATE OF FLORIDA
COUNTY OF DUVAL**

The foregoing instrument was acknowledged before me by means of ☐ physical presence or ☐ online notarization, this ____ day of _____, 2025, by _____.

{NOTARY SEAL}

{Signature of Notary Public-State of Florida}

{Name of Notary Typed, Printed, or Stamped}

Personally Known _____ OR Produced Identification _____

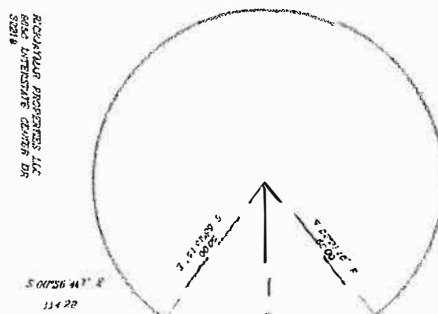
Type of Identification Produced _____

72X LOT 020556 0110
PARCEL 3
RICH, KEAR PROPERTIES LLC
SCHO DISTRICT STATE CENTER LK
22018

APPROVED
DESCRIPTION AGREES
WITH MAP
CITY ENGINEERS OFFICE
TOPO/SURVEY BRANCH

By SCC Date 6/24/25

R=50.00
L=249.01
DELTA=260°06'31"



PAGE 2

RICHARD R. PROFFER, JR.
2050 INTERSTATE CENTER DR.
20210

176.00
N 08°29'20" E
TAX LOT 000000 0300
RICKYALBA, PROPERTIES LLC
0000 DRYCREEK CENTER DR
30210

INTERSTATE
CO 1/1/72

CO PAVED PUBLIC R/W

00:00
S 00°38'40" E

INTELLIGENCE CENTER DRIVE
PATED PUBLIC ROW VARIOUS

NOTE: ONE OWNER OWNS BOTH SIDE OF THE PROPOSED VACATION OF R/W LANDS WILL REMAIN ADJACENT TO A PUBLIC R/W (INTERSTATE CENTER DRIVE)

SPECIFIC PURPOSE SUBJECT TO VACATE
THE ROW OF INTERSTATE CENTER
COURT ONLY

22
 21
 20
 19
 18
 17
 16
 15
 14
 13
 12
 11
 10
 9
 8
 7
 6
 5
 4
 3
 2
 1
 0



WALKER LAND SURVEYING, INC.

[illegible]

LEGISLATIVE FACT SHEET

DATE: 07/31/25 BT or RC No: _____
(Administration & City Council Bills)

SPONSOR: Public Works/Real Estate in Councilmember Reggie Gaffney Jr.'s District 8
(Department/Division/Agency/Council Member)

Contact for all inquiries and presentations: Renee Hunter

Provide Name: Renee Hunter, Chief, Real Estate Division

Contact Number: 904-255-8234

Email Address: reneeh@coj.net

PURPOSE: White Paper (Explain Why this legislation is necessary? Provide; Who, What, When, Where, How and the Impact.) Council Research will complete this form for Council introduced legislation and the Administration is responsible for all other legislation.

(Minimum of 350 words - Maximum of 1 page.)

Please provide authorization for the Public Works Real Estate Division to request the legislation necessary for the City Council to approve the closure and abandonment of an opened and improved portion of the Interstate Center Court right of way, as recorded in Official Records Book 5575, Page 2124, of the Current Public Records of Duval County, Florida. See maps attached and RE# 020690-0110 for location purposes.

The Applicant, Rickjaymar Properties LLC., seeks to make this fenced entrance to its commercial property private with little to no physical changes to the appearance of the property. The applicant has paid the \$2,607.00 closure application with encroachment fee. No City, State, or other agency has objected to this closure request.

APPROPRIATION: Total Amount Appropriated: _____ as follows:

List the source name and provide Object and Subobject Numbers for each category listed below:

(Name of Fund as it will appear in title of legislation)

Name of Federal Funding Source(s):	From: _____	Amount: _____
	To: _____	Amount: _____

Name of State Funding Source(s):	From: _____	Amount: _____
	To: _____	Amount: _____

Name of City of Jacksonville Funding Source(s):	From: _____	Amount: _____
	To: _____	Amount: _____

Name of In-Kind Contribution(s):	From: _____	Amount: _____
	To: _____	Amount: _____

Name & Number of Bond Account(s):	From: _____	Amount: _____
	To: _____	Amount: _____

PLAIN LANGUAGE OF APPROPRIATION / FINANCIAL IMPACT / OTHER:

Explain: Where are the funds coming from, going to, how will the funds be used? Does the funding require a match? Is the funding for a specific time frame? Will there be an ongoing maintenance? ... and staffing obligation? Per Chapters 122 & 106 regarding funding of anticipated post-construction operation costs.

(Minimum of 350 words - Maximum of 1 page.)

The applicant has paid the \$2,607.00 closure application fee which has been deposited in the General Fund 00111.152001.349070.000000.00000000.000000.

ACTION ITEMS: Purpose / Check List. If "Yes" please provide detail by attaching justification, and code provisions for each.

ACTION ITEMS:

	Yes	No	
Emergency?	<input type="checkbox"/>	<input checked="" type="checkbox"/>	Justification of Emergency: If yes, explanation must include detailed nature of emergency. <input type="text"/>
Federal or State Mandate?	<input type="checkbox"/>	<input checked="" type="checkbox"/>	Explanation: If yes, explanation must include detailed nature of mandate including Statute or Provision. <input type="text"/>
Fiscal Year Carryover?	<input type="checkbox"/>	<input checked="" type="checkbox"/>	Note: If yes, note must include explanation of all-year subfund carryover language. <input type="text"/>
CIP Amendment?	<input type="checkbox"/>	<input checked="" type="checkbox"/>	Attachment: If yes, attach appropriate CIP form(s). Include justification for mid-year amendment. Attachment & Explanation: If yes, attach the Contract / Agreement and name of Department (and contact name) that will provide oversight. Indicate if negotiations are on-going and with whom. Has OGC reviewed / drafted? <input type="text"/>
Contract / Agreement Approval?	<input checked="" type="checkbox"/>	<input type="checkbox"/>	<input type="text"/>
Related RC/BT?	<input type="checkbox"/>	<input checked="" type="checkbox"/>	Attachment: If yes, attach appropriate RC/BT form(s). Code Reference: If yes, identify code section(s) in box below and provide detailed explanation (including impacts) within white paper. <input type="text"/>
Waiver of Code?	<input type="checkbox"/>	<input checked="" type="checkbox"/>	<input type="text"/>
Code Exception?	<input type="checkbox"/>	<input checked="" type="checkbox"/>	Code Reference: If yes, identify code in box below and provide detailed explanation (including impacts) within white paper. <input type="text"/>
Related Enacted Ordinances?	<input type="checkbox"/>	<input checked="" type="checkbox"/>	Code Reference: If yes, identify related code section(s) and ordinance reference number in the box below and provide detailed explanation and any changes necessary within white paper. <input type="text"/>

ACTION ITEMS CONTINUED: Purpose / Check List. If "Yes" please provide detail by attaching justification, and code provisions for each.

ACTION ITEMS:

	Yes	No	
Continuation of Grant?	<input type="checkbox"/>	<input checked="" type="checkbox"/>	<p>Explanation: How will the funds be used? Does the funding require a match? Is the funding for a specific time frame and/or multi-year? If multi-year, note year of grant? Are there long-term implications for the General Fund?</p> <div style="border: 1px solid black; height: 40px; width: 100%;"></div>
Surplus Property Certification?	<input type="checkbox"/>	<input checked="" type="checkbox"/>	<p>Attachment: If yes, attach appropriate form(s).</p>
Reporting Requirements?	<input type="checkbox"/>	<input checked="" type="checkbox"/>	<p>Explanation: List agencies (including City Council / Auditor) to receive reports and frequency of reports, including when reports are due. Provide Department (include contact name and telephone number) responsible for generating reports.</p> <div style="border: 1px solid black; height: 30px; width: 100%;"></div>

BUSINESS IMPACT ESTIMATE

Pursuant to Section 166.041(4), F.S., the City is required to prepare a Business Impact Estimate for ordinances that are NOT exempt from this requirement. A list of ordinance exemptions are provided below. Please check all exemption boxes that apply to this ordinance. If an exemption is applicable, a Business Impact Estimate IS NOT required.

- ☒ The proposed ordinance is required for compliance with Federal or State law or regulation (Florida Statute 336.09);
- ☐ The proposed ordinance relates to the issuance or refinancing of debt;
- ☐ The proposed ordinance relates to the adoption of budgets or budget amendments, including revenue sources necessary to fund the budget;
- ☐ The proposed ordinance is required to implement a contract or an agreement, including, but not limited to, any Federal, State, local, or private grant or other financial assistance accepted by the municipal government;
- ☐ The proposed ordinance is an emergency ordinance;
- ☐ The ordinance relates to procurement; or
- ☐ The proposed ordinance is enacted to implement the following:
 - a. Part II of Chapter 163, Florida Statutes, relating to growth policy, county and municipal planning, and land development regulation, including zoning, development orders, development agreements and development permits;
 - b. Sections 190.005 and 190.046, Florida Statutes, regarding community development districts;
 - c. Section 553.73, Florida Statutes, relating to the Florida Building Code; or
 - d. Section 633.202, Florida Statutes, relating to the Florida Fire Prevention Code.

If none of the boxes above are checked, then a Business Impact Estimate IS REQUIRED to be prepared by the using agency/office/department and submitted in the MBRC filing packet along with the memorandum request, legislative fact sheet, etc. A Business Impact Estimate form can be found at: <https://www.coj.net/departments/finance/budget/mayor-s-budget-review-committee>

Division Chief: Renee Hunter
(signature)

Date: 7/31/25

Prepared By: Sandy Bond
(signature)

Date: 7/31/25

ADMINISTRATIVE TRANSMITTAL

To: MBRC, c/o the Budget Office, St. James Suite 325

Thru: Nina Sickler, P.E., Director Public Works
(Name, Job Title, Department)
Phone: 255-8748 E-mail: NSickler@coj.net

From: Renee Hunter, Chief, Real Estate
Initiating Department Representative (Name, Job Title, Department)
Phone: 255-8234 E-mail: ReneeH@coj.net

Primary: Renee Hunter, Chief, Real Estate
(Name, Job Title, Department)
Phone: 255-8234 E-mail: ReneeH@coj.net

CC: Brittany Norris, Director of Intergovernmental Affairs, Office of the Mayor
Phone: 255-5000 E-mail: BNorris@coj.net

COUNCIL MEMBER / INDEPENDENT AGENCY / CONSTITUTIONAL OFFICER TRANSMITTAL

To: John Sawyer, Office of General Counsel, St. James Suite 480
Phone: 904-255-5074 E-mail: JSawyer@coj.net

From: _____
Initiating Council Member / Independent Agency / Constitutional Officer
Phone: _____ E-mail: _____

Primary
Contact _____
(Name, Job Title, Department)
Phone: _____ E-mail: _____

CC: Brittany Norris, Director of Intergovernmental Affairs, Office of the Mayor
Phone: 255-5000 E-mail: BNorris@coj.net

Legislation from Independent Agencies requires a resolution from the Independent Agency Board approving the legislation.

Independent Agency Action Item:

Yes

No

Boards Action / Resolution?

☐☐

Attachment: If yes, attach appropriate documentation. If no, when is board action scheduled?

FACT SHEET IS REQUIRED BEFORE LEGISLATION IS INTRODUCED

Business Impact Estimate

This form must be posted on the City of Jacksonville's website by the time notice of the proposed ordinance is published.

ORDINANCE NUMBER TO BE ASSIGNED (2025-____) title of ordinance AN ORDINANCE CLOSING AND ABANDONING AND/OR DISCLAIMING AN OPENED AND IMPROVED PORTION OF INTERSTATE CENTER COURT RIGHT-OF-WAY, ESTABLISHED IN OFFICIAL RECORDS BOOK 5575, PAGE 2124 OF THE CURRENT PUBLIC RECORDS OF DUVAL COUNTY, FLORIDA, IN COUNCIL DISTRICT 8, AT THE REQUEST OF RICKJAYMAR PROPERTIES LLC.; PROVIDING FOR APPROVAL SUBJECT TO CONDITIONS; PROVIDING AN EFFECTIVE DATE.

Summary of the proposed ordinance: AN ORDINANCE CLOSING AND ABANDONING AND/OR DISCLAIMING AN OPENED AND IMPROVED PORTION OF INTERSTATE CENTER COURT RIGHT-OF-WAY, ESTABLISHED IN OFFICIAL RECORDS BOOK 5575, PAGE 2124 OF THE CURRENT PUBLIC RECORDS OF DUVAL COUNTY, FLORIDA, IN COUNCIL DISTRICT 8, AT THE REQUEST OF RICKJAYMAR PROPERTIES LLC.; PROVIDING FOR APPROVAL SUBJECT TO CONDITIONS; PROVIDING AN EFFECTIVE DATE.

An estimate of the direct economic impact of the proposed ordinance: \$2,607 CLOSURE APPLICATION FEE HAS BEEN DEPOSITED INTO THE GENERAL FUND. THIS LEGISLATION WILL NOT REQUIRE BUSINESSES TO INCUR ANY DIRECT COMPLIANCE COSTS NOR WILL ANY NEW CHARGES OR FEES BE ASSESSED BY THIS LEGISLATION FOR WHICH BUSINESSES WILL BE FINANCIALLY RESPONSIBLE.

Good faith estimate of the number of businesses likely to be impacted by the proposed ordinance: NONE OTHER THAN APPLICANT.

Additional information the governing body deems useful (if any): N/A