

Draft Summary Report



VENTURE OUT JAX 2025

Draft Summary Report

Prepared for:



City of Jacksonville Transportation Planning Division
Ed Ball Building, 214 North Hogan Street, Suite 300
Jacksonville, FL 32202

Prepared by:



AtkinsRéalis

8375 Dix Ellis Trail
Suite 102, Prominence 600 Building
Jacksonville, FL 32256

April 2024



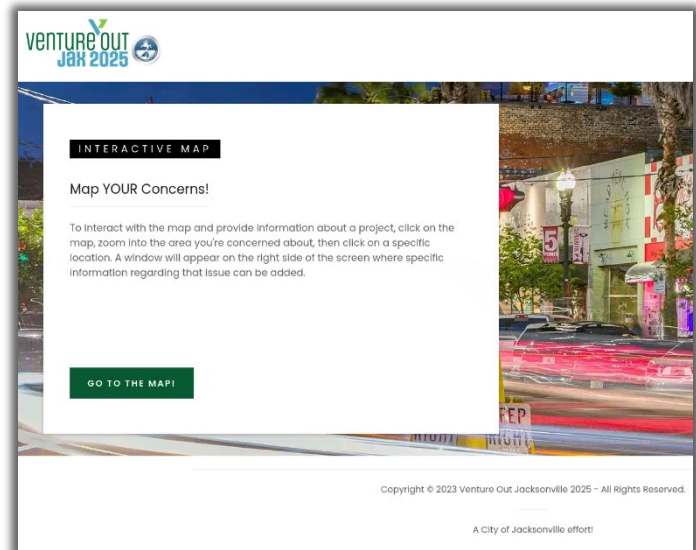
1.0 Introduction

1.1 Purpose

The Transportation Planning Division of the City of Jacksonville prioritizes transportation policy, long-term planning, and project development. In the Spring of 2023, the division initiated an outreach campaign titled *Venture Out Jax* to pinpoint transportation concerns within the City. The identified projects and issues span from sidewalk repairs to the creation of new road networks. A summary of these concerns is provided in this report.

1.2 Overview

A *Venture Out Jax* website was created to encourage residents to provide feedback to the City Planning Division, directing resources towards the day-to-day travel challenges faced by city residents. To gather this information, an interactive map was developed allowing residents to pinpoint the location of their concerns and provide detailed descriptions of the issues or problems they encounter, or even to share their own ideas for solutions.



Screenshot from Venture Out Jax website.

To enhance visibility and encourage city residents to visit the website, diverse strategies were implemented. These encompassed sending out targeted email blasts to residents who have provided their email addresses and demonstrated an interest in city planning initiatives. Additionally, promotional efforts were extended through social media channels, leveraging posts and advertisements on platforms such as the City's Facebook page, LinkedIn, and Instagram.









1.3 Report Content

This summary report documents the comments received through the interactive map feature on the *Venture Out Jax* website from April 2023 to April 2024. These comments inventory the problems and issues communicated by city residents to city staff.

Comments were filtered for appropriateness for the *Venture Out Jax* goals, which focuses on transportation concerns. A one-page summary sheet is provided for each transportation-related comment input into the database. The comment summary sheets are displayed in the order they were received and are clustered in groups of 50.

Comment Type

Further, the comments have been categorized into eight groups by issue type and an icon was assigned to each group. The eight Issues are:

 Accessibility Issue	 Flooding Issue	 Safety Issue
 Bicycle Issue	 New Idea	 Traffic Issue
 Connectivity Issue	 Pedestrian Issue	

Summary Sheets

The summary sheet for each comment includes the following information:

Comment Location Map: Provides the location of the project. The project location is identified by a colored circle that coordinates with the issue type icon color along with the comment number in the center (see image to the right).

Primary and Secondary Issues:

Displays the primary and secondary comment issue types and associated icon.

City Council District: Displays the City County Council District for the comment location.

Primary and Secondary Roads:

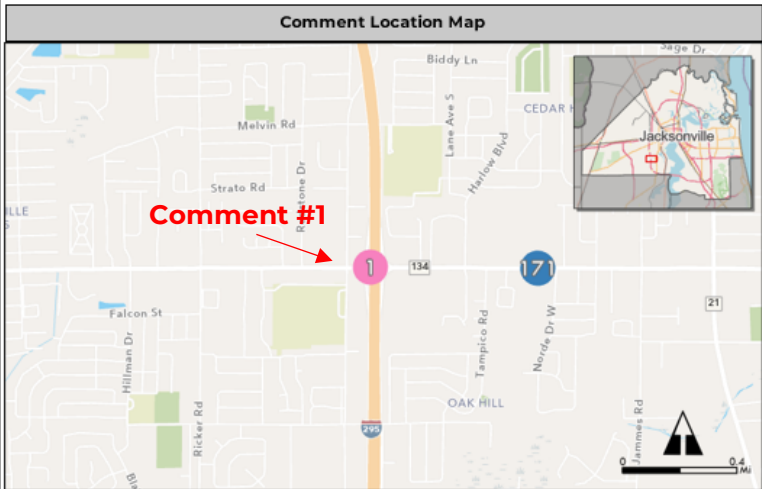
Lists the major road(s) related to the comment.


Primary Responsible Agency:

Lists the primary agency responsible for addressing the comment. The agencies include: City of Jacksonville (COJ), Florida Department of Transportation (FDOT) and Jacksonville Transportation Authority (JTA).

COMMENT #1

Comment Location Map



Project Information					
Primary Issue	Traffic 	Secondary Issue	NA	Council District	9
Comment	WB left turners at 103rd and I-295 S have limited protected green time causing WB LT queue to spill into WB through during peak hr PM.				
Primary Road	103 rd Street	Secondary Road	I-295		
Responsible Agency	FDOT				
Commenter Contact Information					
Name	Dana Hawes				
Email	hawesd@coj.net				
Street Address	1007 Superior Street	Zip Code	32258		

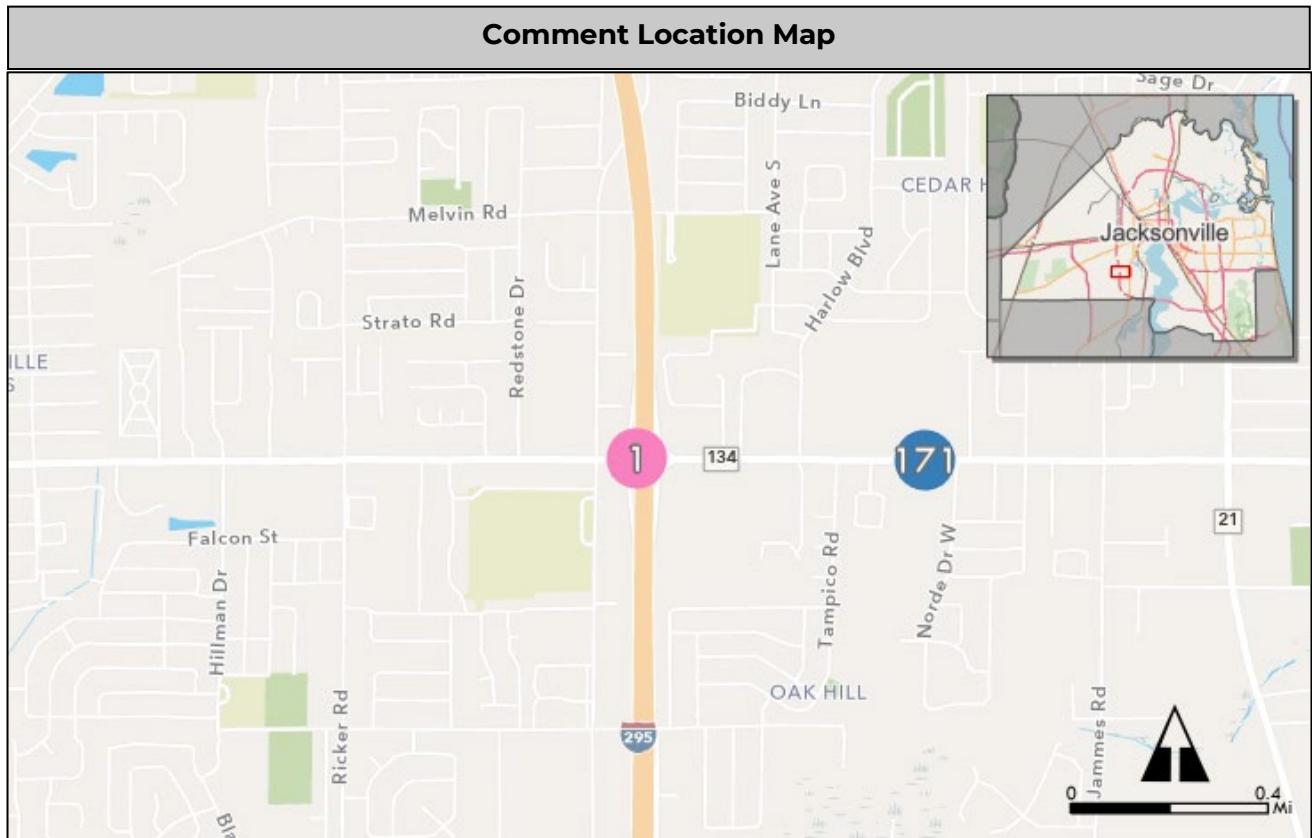
Example summary sheet.


Commenter Contact Information: Displays the contact information as provided by the commenter.

This data is also available as a GIS shapefile and as an excel sheet.

Comments 1-50

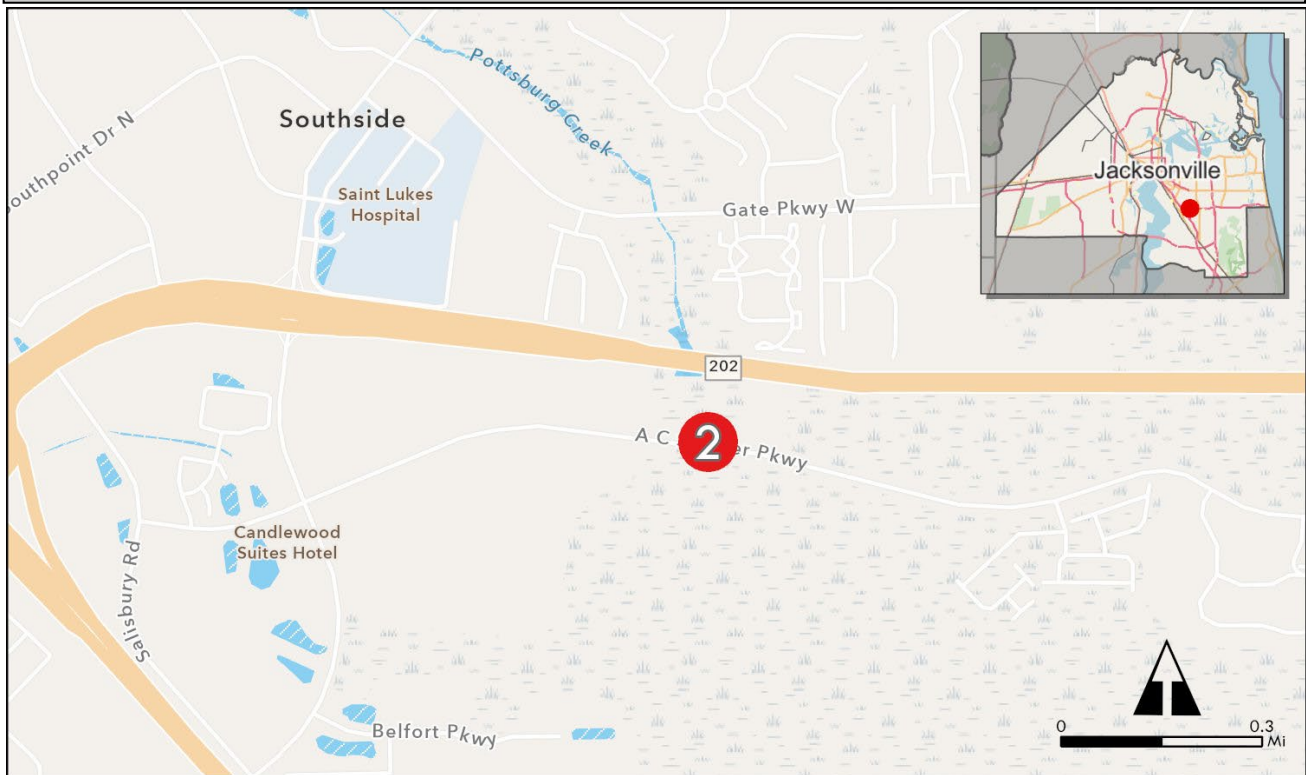
COMMENT #1




Project Information					
Primary Issue	Traffic 	Secondary Issue	NA	Council District	9
Comment	WB left turners at 103rd and I-295 S have limited protected green time causing WB LT queue to spill into WB through during peak hr PM.				
Primary Road	103 rd Street		Secondary Road	I-295	
Responsible Agency		FDOT			
Commenter Contact Information					
Name	Dana Hawes				
Email	hawesd@coj.net				
Street Address	1007 Superior Street			Zip Code	32258

Comment #2

Comment Location Map

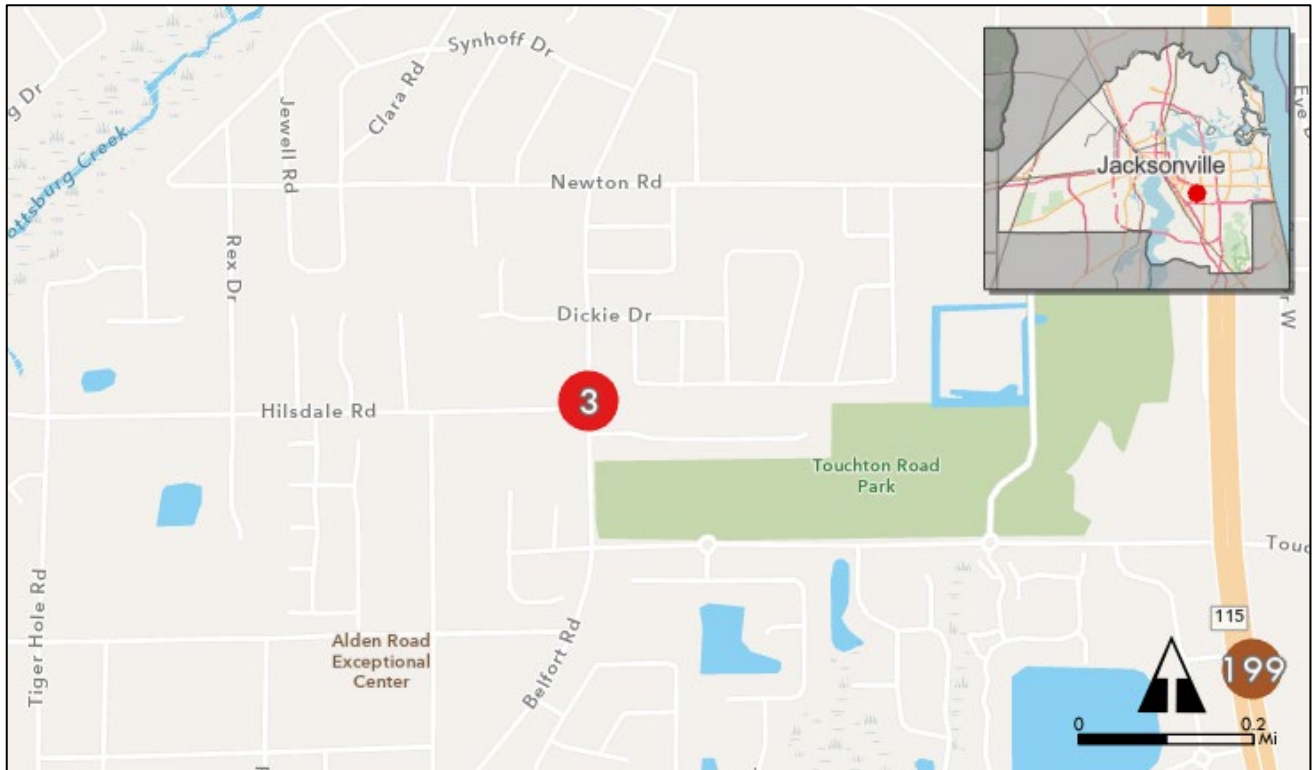



Project Information

Primary Issue	Bicycle 	Secondary Issue	NA	Council District	11
Comment	There is debris blocking bike lane, putting cyclists in danger.				
Primary Road	AC Skinner Parkway	Secondary Road	East of Belfort Road		
Responsible Agency	COJ				
Commenter Contact Information					
Name	Thalia Fuste				
Email	Tfuste@coj.net				
Street Address	214 North Hogan Street		Zip Code	32202	

Comment #3

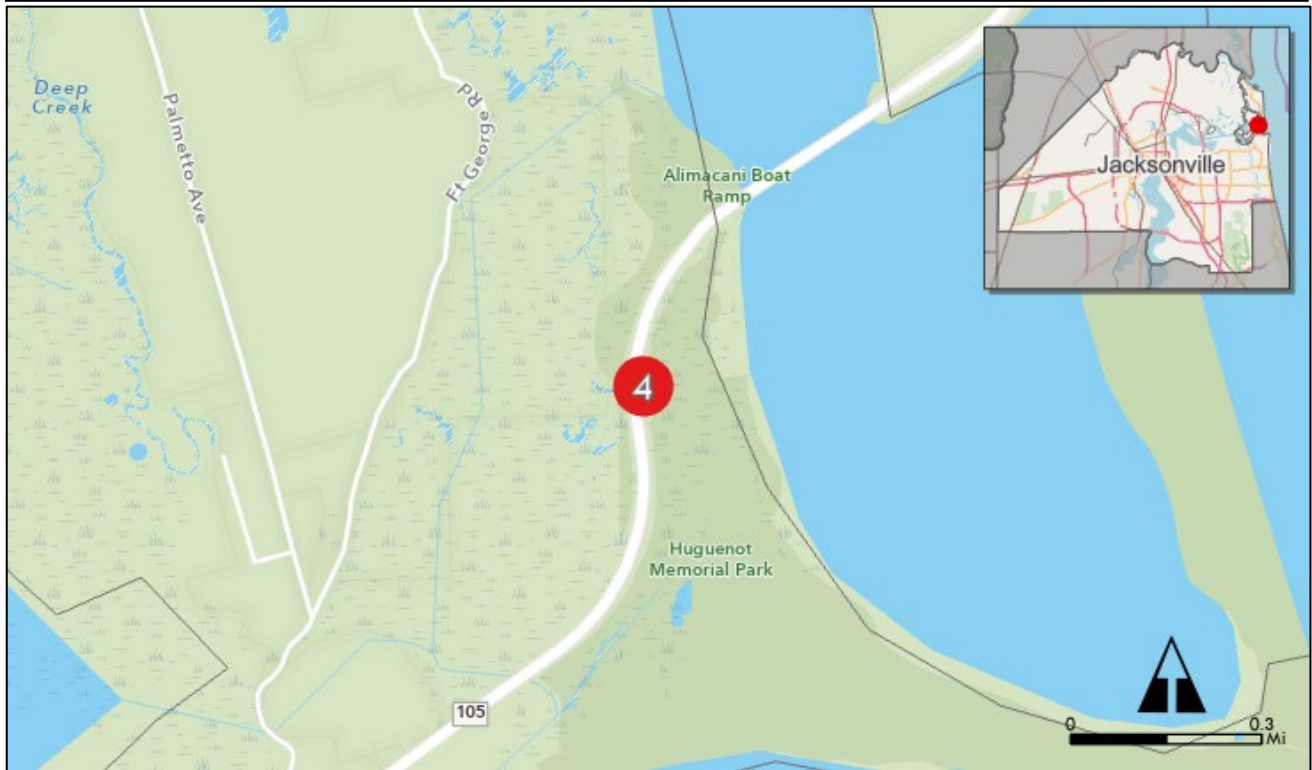
Comment Location Map




Project Information					
Primary Issue	Bicycle 	Secondary Issue	NA	Council District	4
Comment	Bicycle issue on Hogan and Belfort road; there are not clear bike signs along Belfort Rd from Touchton to Hogan Rd.				
Primary Road	Belfort Road		Secondary Road	Hilsdale Road	
Responsible Agency	COJ				
Commenter Contact Information					
Name	Dana Hawes				
Email	hawesd@coj.net				
Street Address	214 North Hogan Street			Zip Code	32202

Comment #4

Comment Location Map

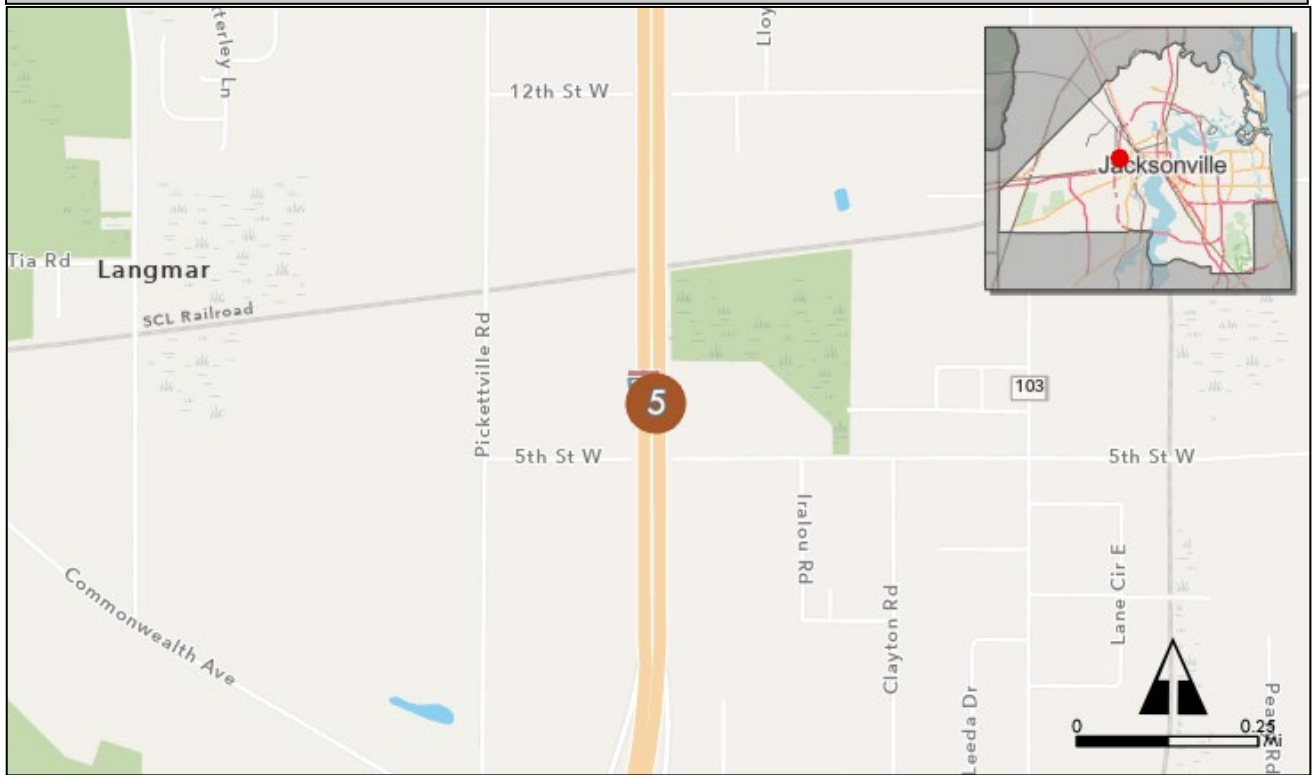


Project Information



Primary Issue	Bicycle 	Secondary Issue	NA	Council District	2
Comment	Dangerous! need East Coast Greenway through here!				
Primary Road	Heckscher Drive	Secondary Road	Fort George Road		
Responsible Agency	FDOT				
Commenter Contact Information					
Name	Lee Durban				
Email	Not provided				
Street Address	Not provided			Zip Code	Not provided

Comment #5

Comment Location Map

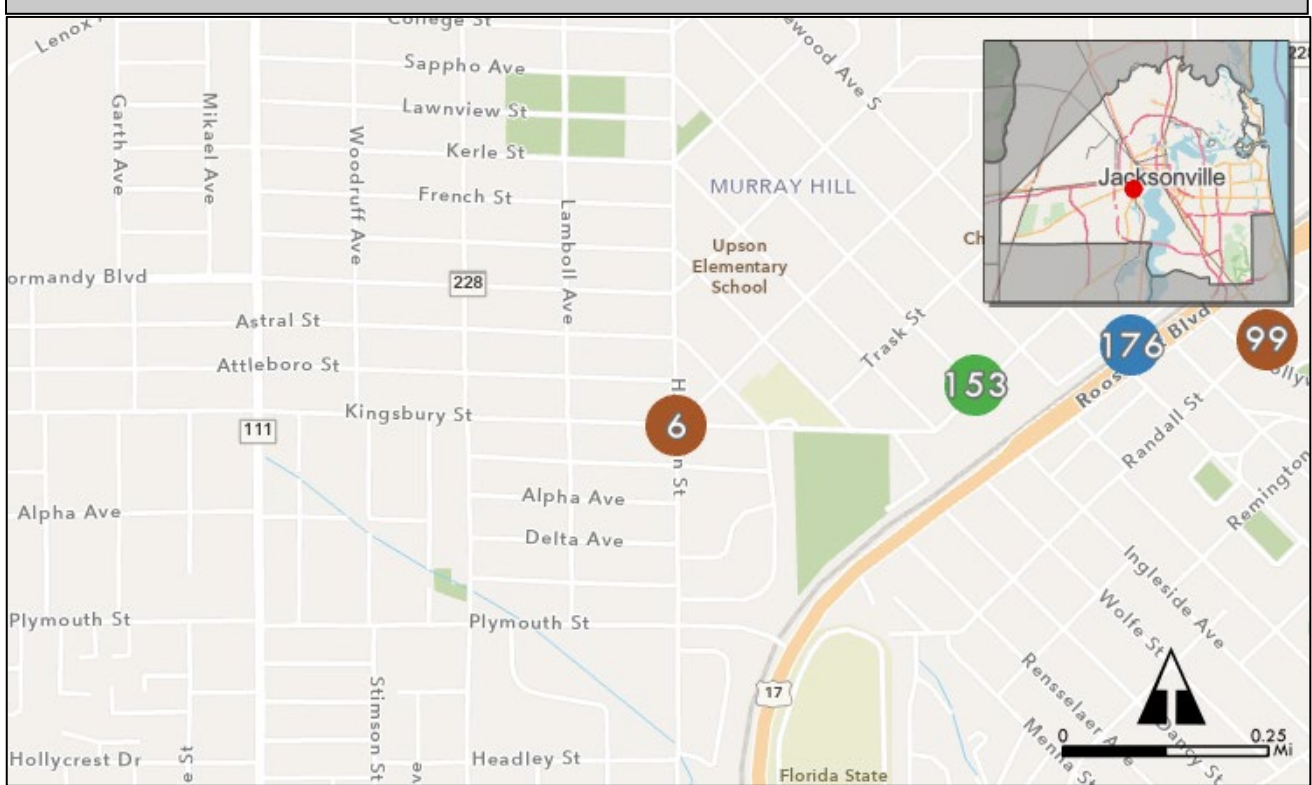


Project Information


Primary Issue	Safety 	Secondary Issue	Traffic 	Council District	9
Comment	The point on Northbound 295 at which the third lane drops and merges into two lanes creates congestion and safety issues throughout the remainder of the I295 stretch between this point and the I95 interchange. Capacity, safety, and congestion are all issues that arise from 2\I295 being reduced to two lanes. This also applies to Southbound as the same conditions exist.				
Primary Road	I-295		Secondary Road	North of 5 th Street	
Responsible Agency	FDOT				
Commenter Contact Information					
Name	Not provided				
Email	Not provided				
Street Address	Not provided			Zip Code	Not provided

Comment #6

Comment Location Map

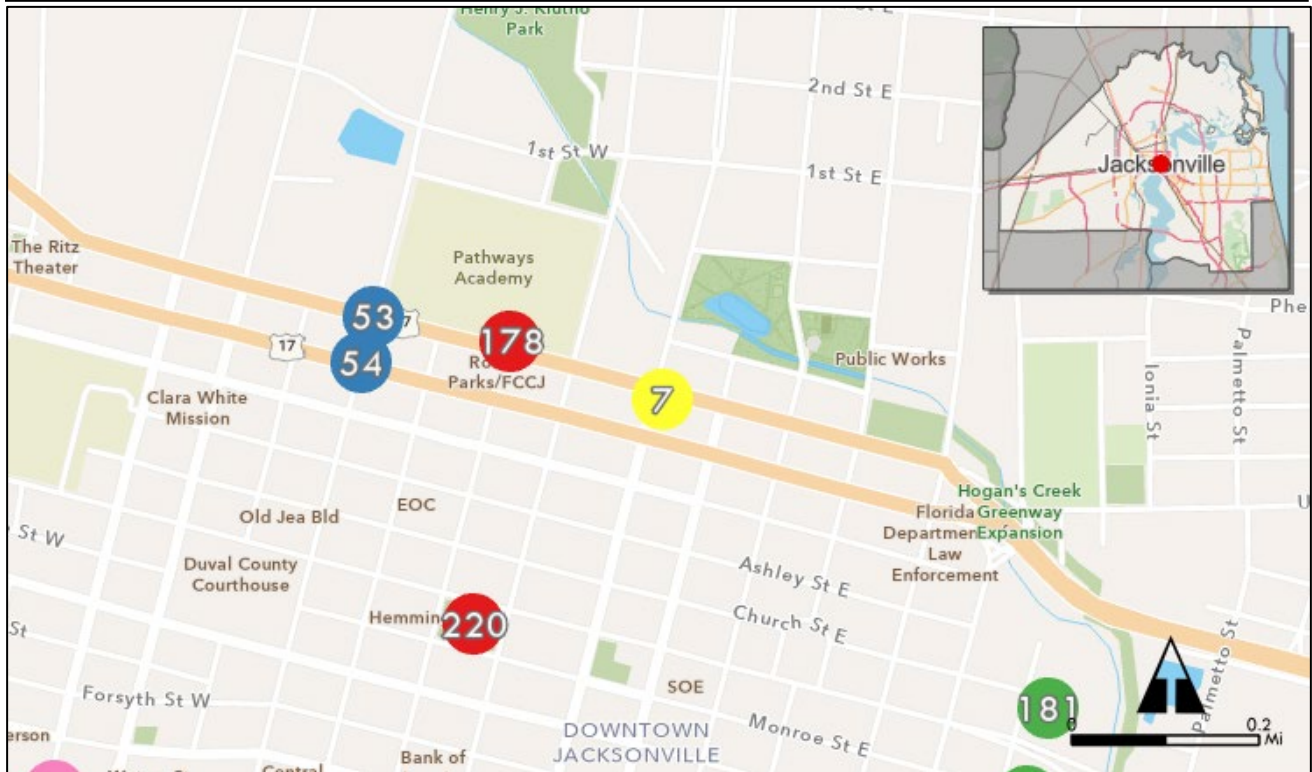


Project Information



Primary Issue	Safety 	Secondary Issue	NA	Council District	7
Comment	Intersection with traffic from five directions converging with limited visibility. Traffic on Hamilton does not stop and cars have a tendency to speed. Heavy pedestrian traffic on school days from Ruth Upson Elementary one block away. Had a cyclist killed in the intersection a few years ago.				
Primary Road	Hamilton Street	Secondary Road	Kingsbury Street		
Responsible Agency	COJ				
Commenter Contact Information					
Name	James Coggin				
Email	cogginj@comcast.net				
Street Address	1085 Talbot Avenue			Zip Code	32205

Comment #7

Comment Location Map

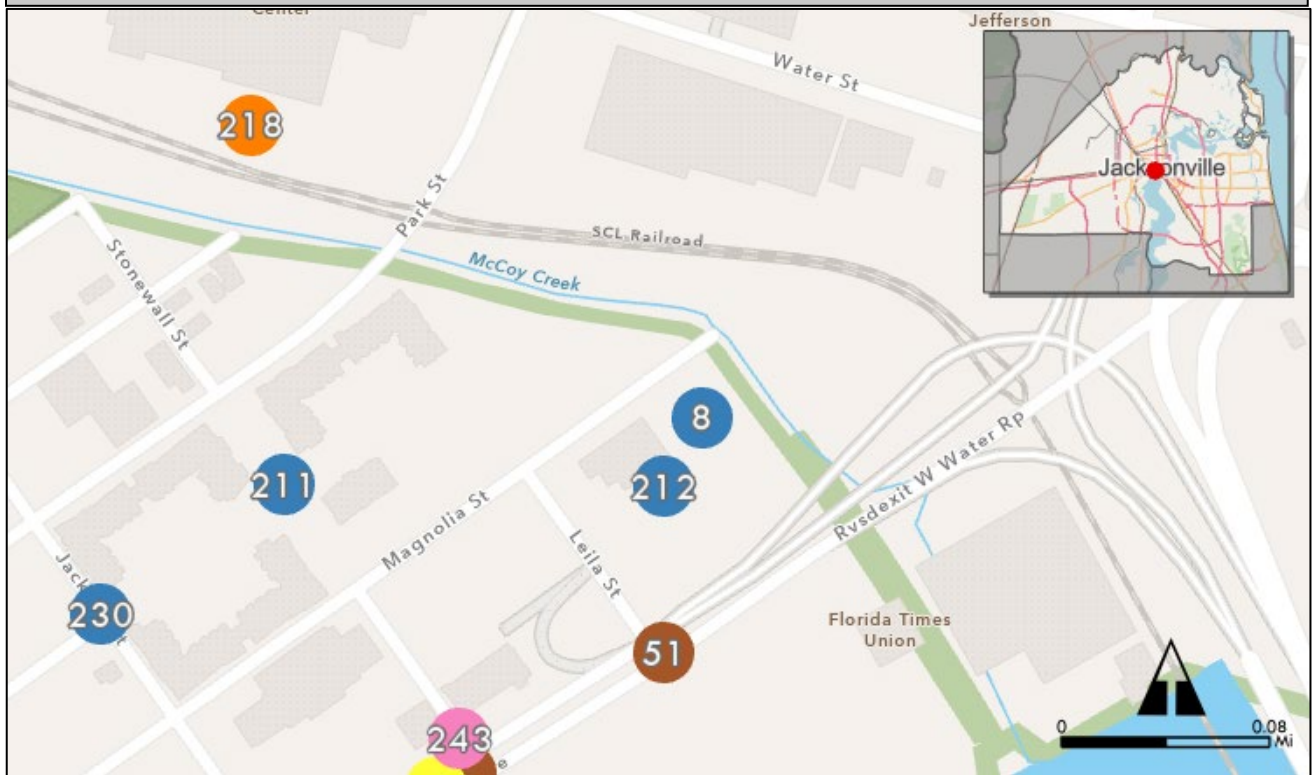



Project Information

Primary Issue	Pedestrian 	Secondary Issue	Bike 	Council District	7
Comment	State and Union streets are extremely dangerous for pedestrians and cyclists and severs Springfield from Downtown. They are locally known as "no mans land" because they are such horrible corridors for people and have destroyed this segment of downtown so much. These need to be redesigned to slow traffic and allow for more diverse modes.				
Primary Road	Main Street		Secondary Road	State Street	
Responsible Agency	FDOT				
Commenter Contact Information					
Name	Kevin O'Halloran				
Email	kevinmohalloran@gmail.com				
Street Address				Zip Code	32206

Comment #8

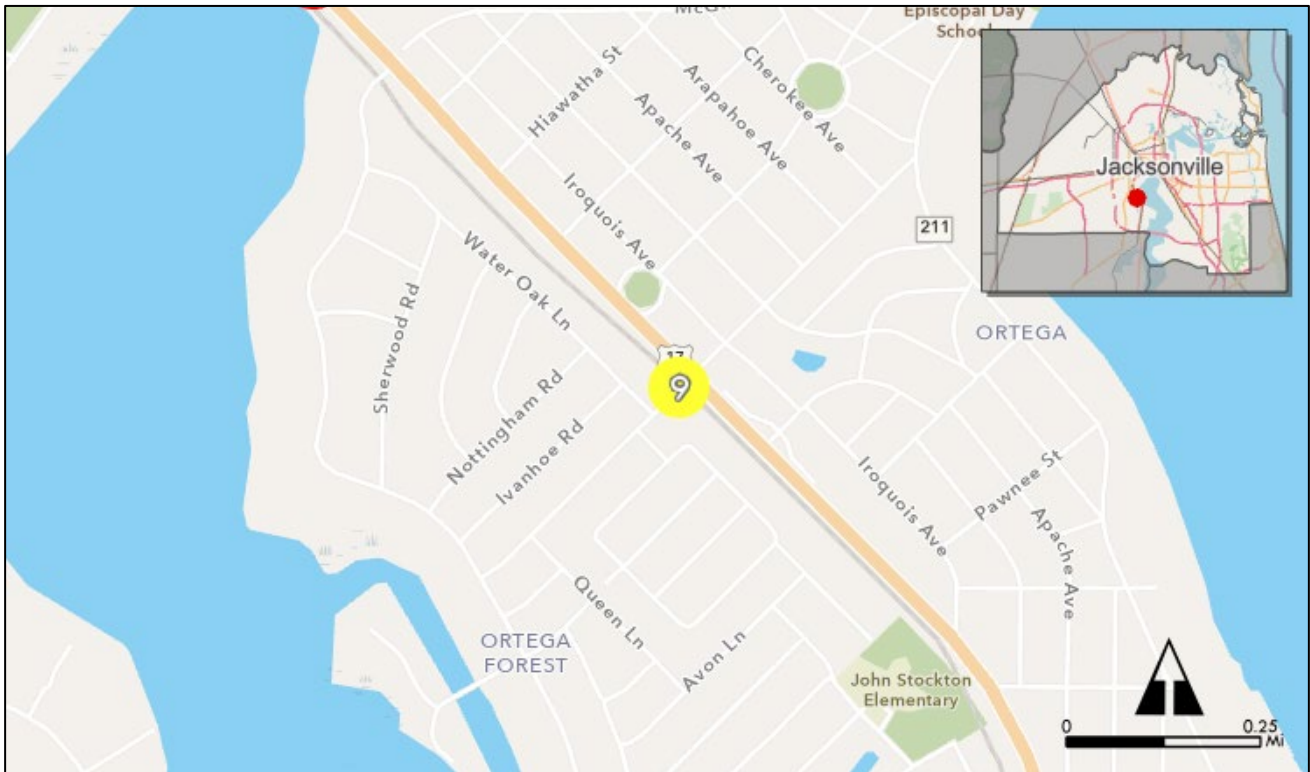
Comment Location Map




Project Information					
Primary Issue	Connectivity 	Secondary Issue	NA	Council District	7
Comment	The Skyway needs to be re-evaluated.				
Primary Road	Magnolia Street	Secondary Road	Leila Street		
Responsible Agency	JTA				
Commenter Contact Information					
Name	Not provided				
Email	Not provided				
Street Address	Not provided		Zip Code	32210	

Comment #9

Comment Location Map

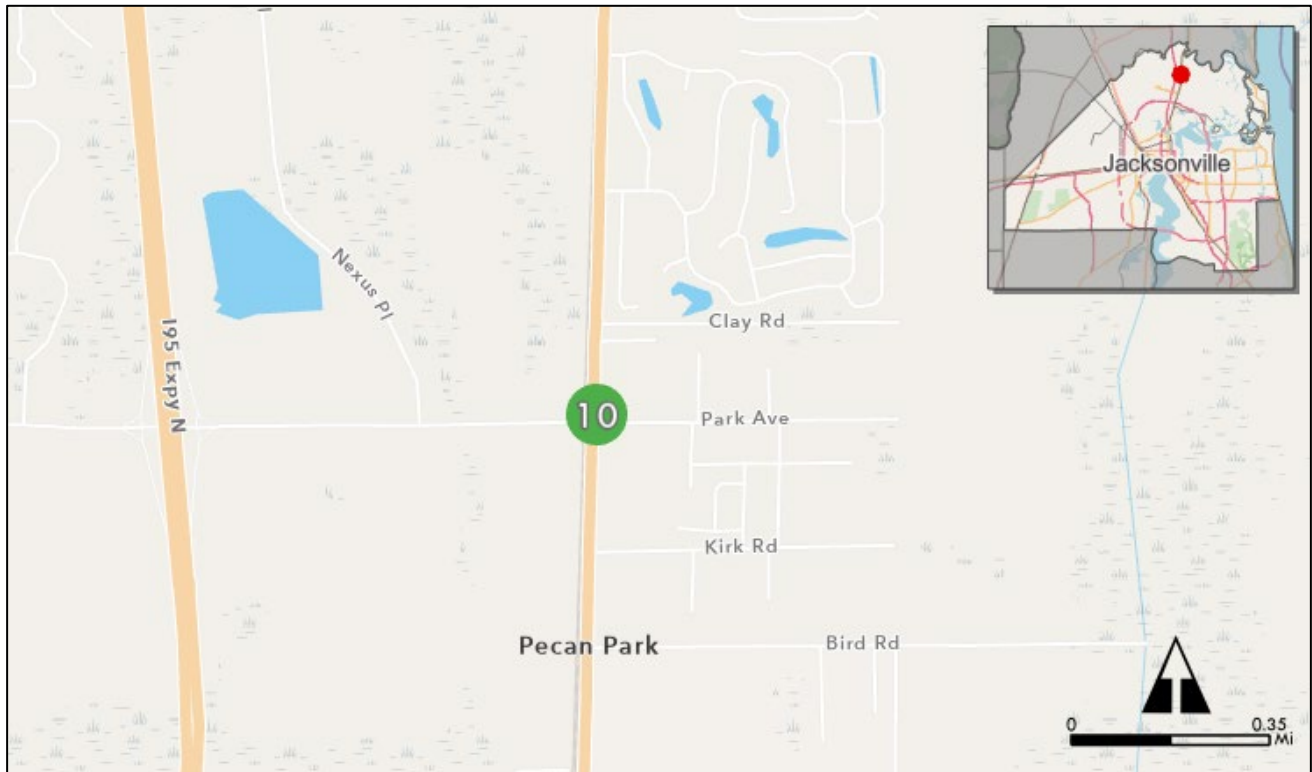


Project Information


Primary Issue	Pedestrian 	Secondary Issue	NA	Council District	7
Comment	There is no sidewalk between Water Oak Lane and the bus stop/crosswalk to get across Roosevelt Blvd. There is significant traffic on this stretch of street due to the elementary school in the neighborhood that makes it dangerous for walkers, runners, etc to walk along Verona from Water Oak to get to Roosevelt Blvd.				
Primary Road	Verona Avenue	Secondary Road	Roosevelt Boulevard		
Responsible Agency	COJ/FDOT				
Commenter Contact Information					
Name	Not provided				
Email	Not provided				
Street Address	Not provided		Zip Code	32210	

Comment #10

Comment Location Map

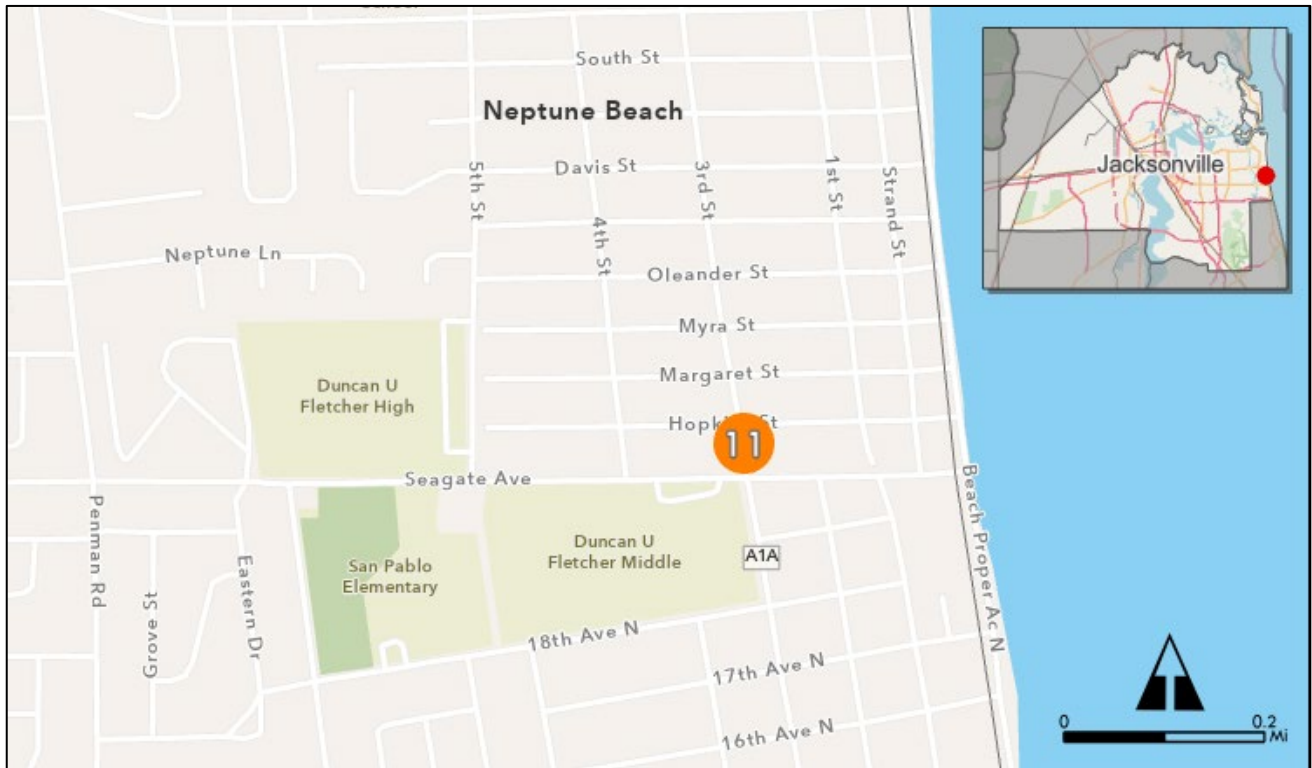


Project Information


Primary Issue	Flooding 	Secondary Issue	NA	Council District	8
Comment	Ongoing flooding at intersection.				
Primary Road	Main Street	Secondary Road	Pecan Park Road		
Responsible Agency	COJ/FDOT				
Commenter Contact Information					
Name	Lurise Bannister				
Email	lurise@coj.net				
Street Address	214 North Hogan Street		Zip Code	32202	

Comment #11

Comment Location Map

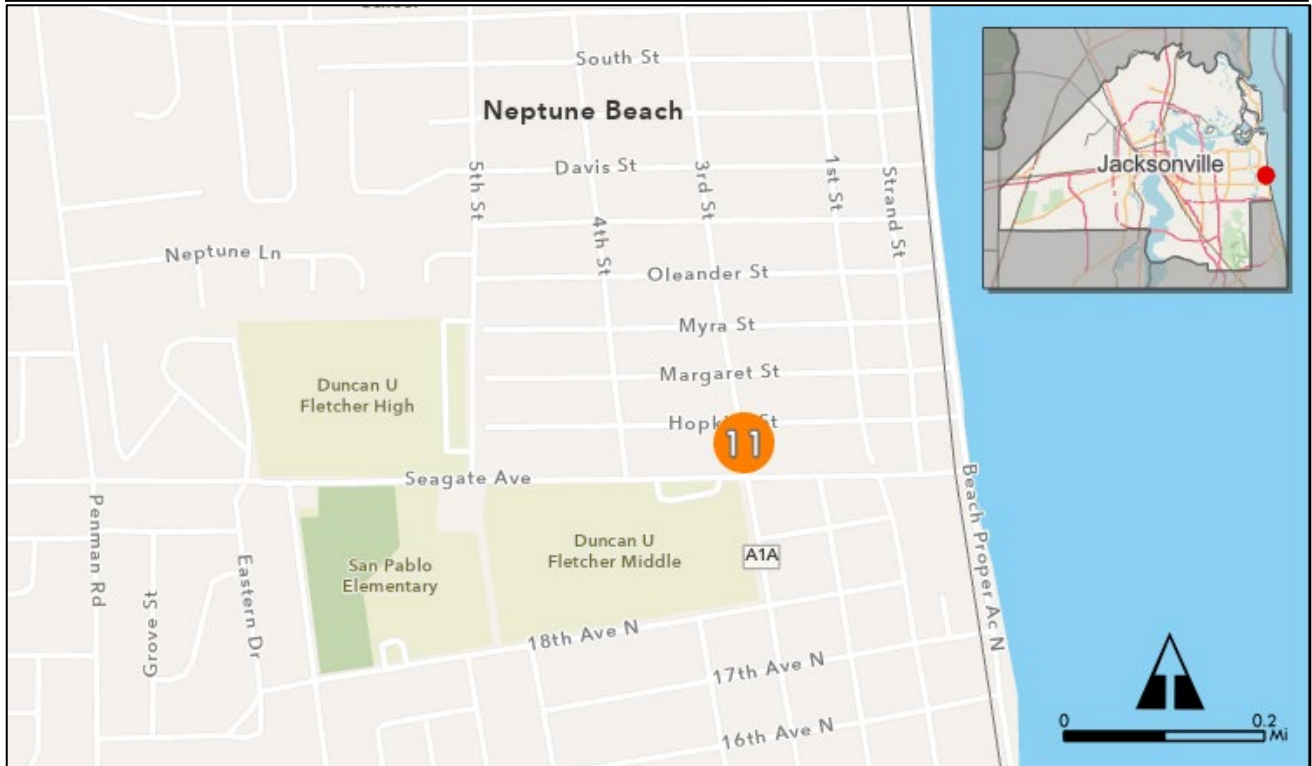


Project Information


Primary Issue	New Idea 	Secondary Issue	NA	Council District	13
Comment	This road is wider than it needs to be. An extension of the sidewalk could include bike paths / trees/grass/bioswales / intersection bulb-out / bus stop shelters / limited on-street parking / etc. to create a more complete street that folks would enjoy walking on more with more protection & safety. Limiting driveway access for select properties (that already have access on side streets) could also improve safety and traffic.				
Primary Road	3 rd Street		Secondary Road	Hopkins Street	
Responsible Agency	COJ				
Commenter Contact Information					
Name	Scott Gann				
Email	scottzynyc@gmail.com				
Street Address	1961 Mipaula Court			Zip Code	32233

Comment #12

Comment Location Map

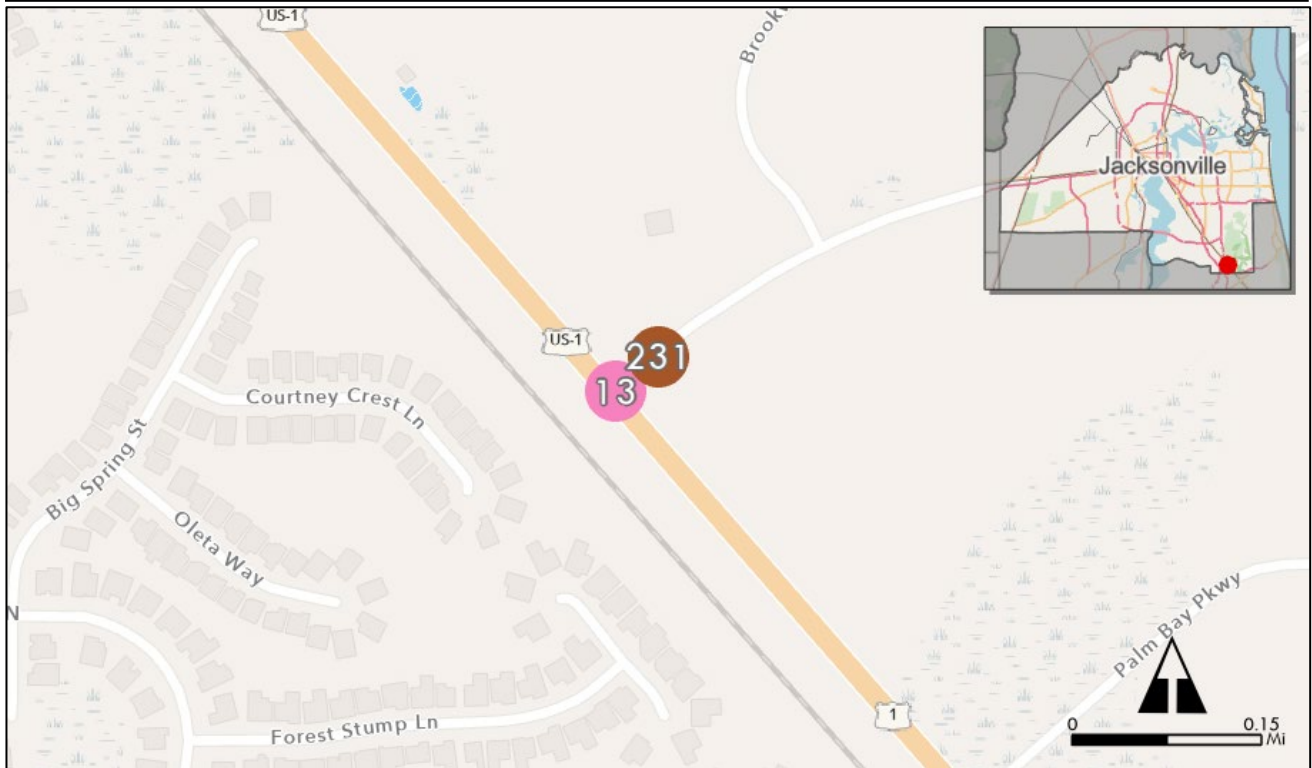


Project Information


Primary Issue	New Idea 	Secondary Issue	NA	Council District	13
Comment	Mayport Road is oversized for its level of traffic. Removing one lane and adding wider sidewalks, trees & grass, on-street parking, intersection bulbout, etc.				
Primary Road	Mayport Road		Secondary Road	Plaza	
Responsible Agency	FDOT				
Commenter Contact Information					
Name	Scott Gann				
Email	scottyznyc@gmail.com				
Street Address	1961 Mipaula Court			Zip Code	32233

Comment #13

Comment Location Map

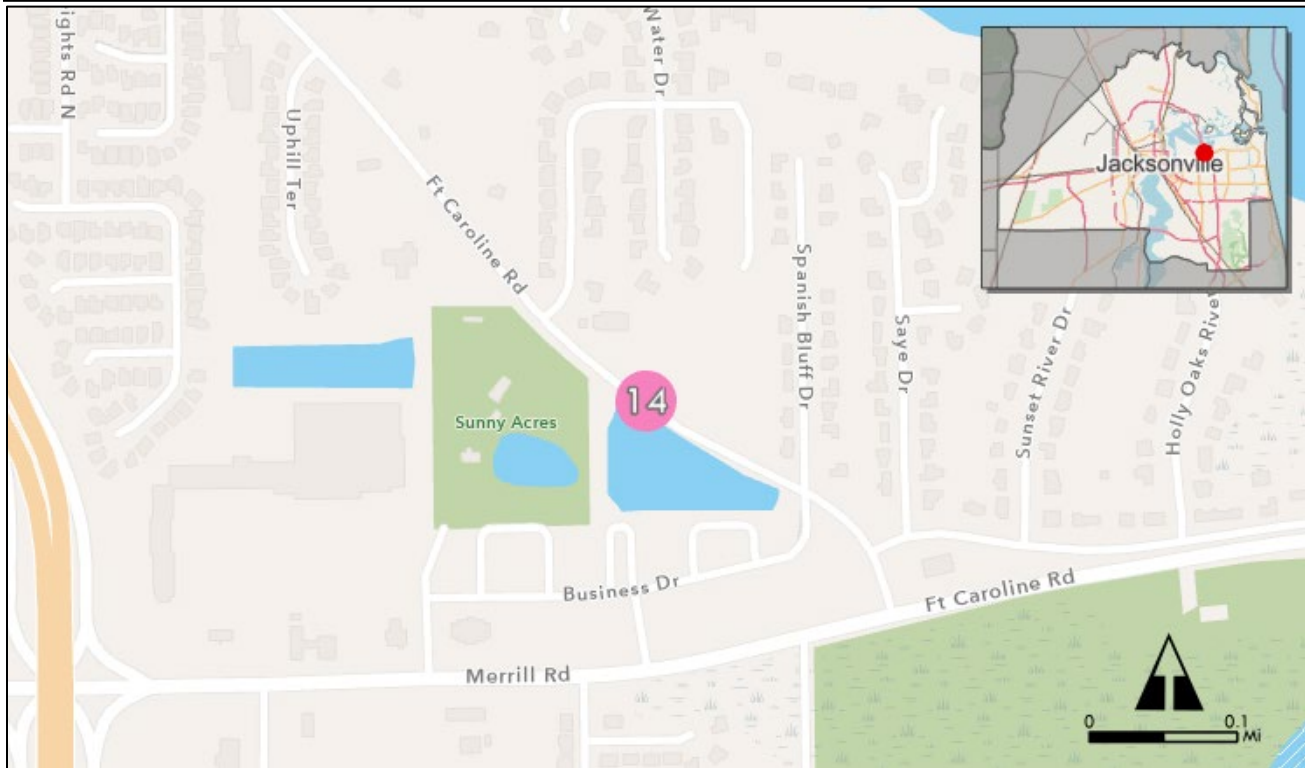



Project Information

Primary Issue	Traffic 	Secondary Issue	NA	Council District	11
Comment	No light at the intersection of Wells Creek Pkwy and Philips Hwy. Is a light in the works with FDOT? This is a very dangerous intersection with volume increasing daily due to growing subdivisions in Wells Creek.				
Primary Road	US 1		Secondary Road	Wells Creek Parkway	
Responsible Agency	FDOT				
Commenter Contact Information					
Name	Johnathan Johnston				
Email	John25ston@gmail.com				
Street Address	Not provided			Zip Code	32256

Comment #14

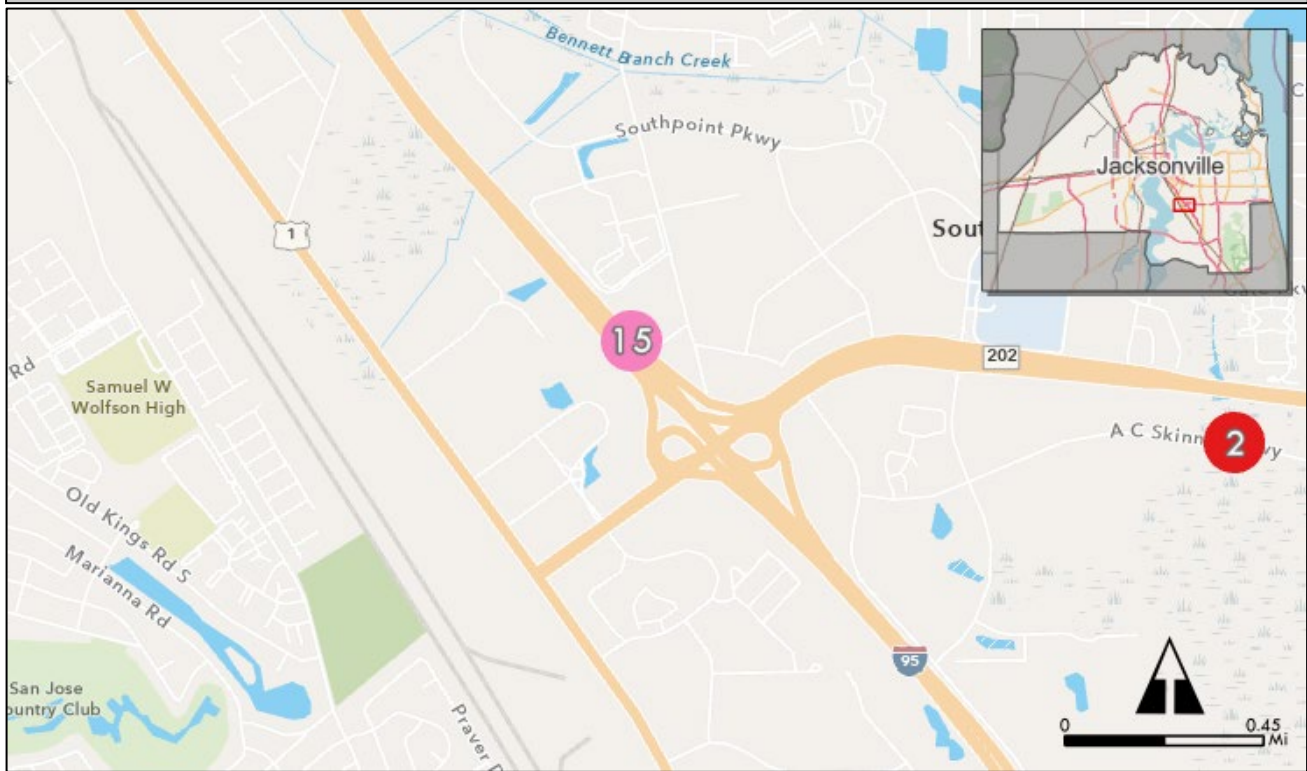
Comment Location Map




Project Information					
Primary Issue	Traffic 	Secondary Issue	NA	Council District	2
Comment	Pothole				
Primary Road	Ft. Caroline Road		Secondary Road	Rio Cove Road	
Responsible Agency	COJ				
Commenter Contact Information					
Name	Not provided				
Email	Not provided				
Street Address	Not provided			Zip Code	32277

Comment #15

Comment Location Map

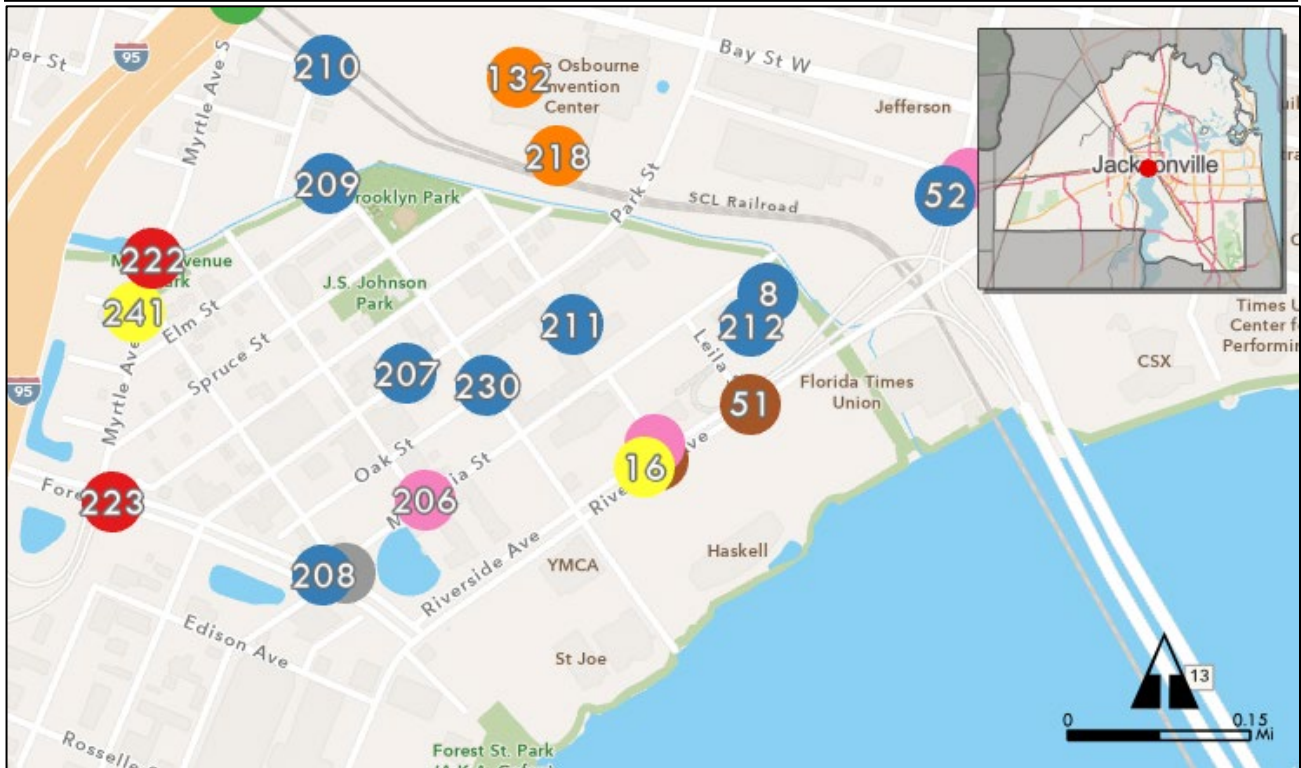


Project Information


Primary Issue	Traffic 	Secondary Issue	NA	Council District	4
Comment	This applies to many places around town, but the on ramp from JTB W to I-95 N is where I deal with it the most. Travelers headed north on I-95 should not be allowed to merge from the center lane into the rightmost through lane while those merging into that lane from JTB are required to move into that lane. Those already on I-95 have approximately one mile before their right-hand turn; giving plenty of time to move over once those required to merge into that lane have had the chance to do so.				
Primary Road	I-95	Secondary Road	JTB (SR 202)		
Responsible Agency	FDOT				
Commenter Contact Information					
Name	Steve Kelley				
Email	STKinJax@gmail.com				
Street Address	8679 Hampshire Glen Drive South		Zip Code	32216	

Comment #16

Comment Location Map

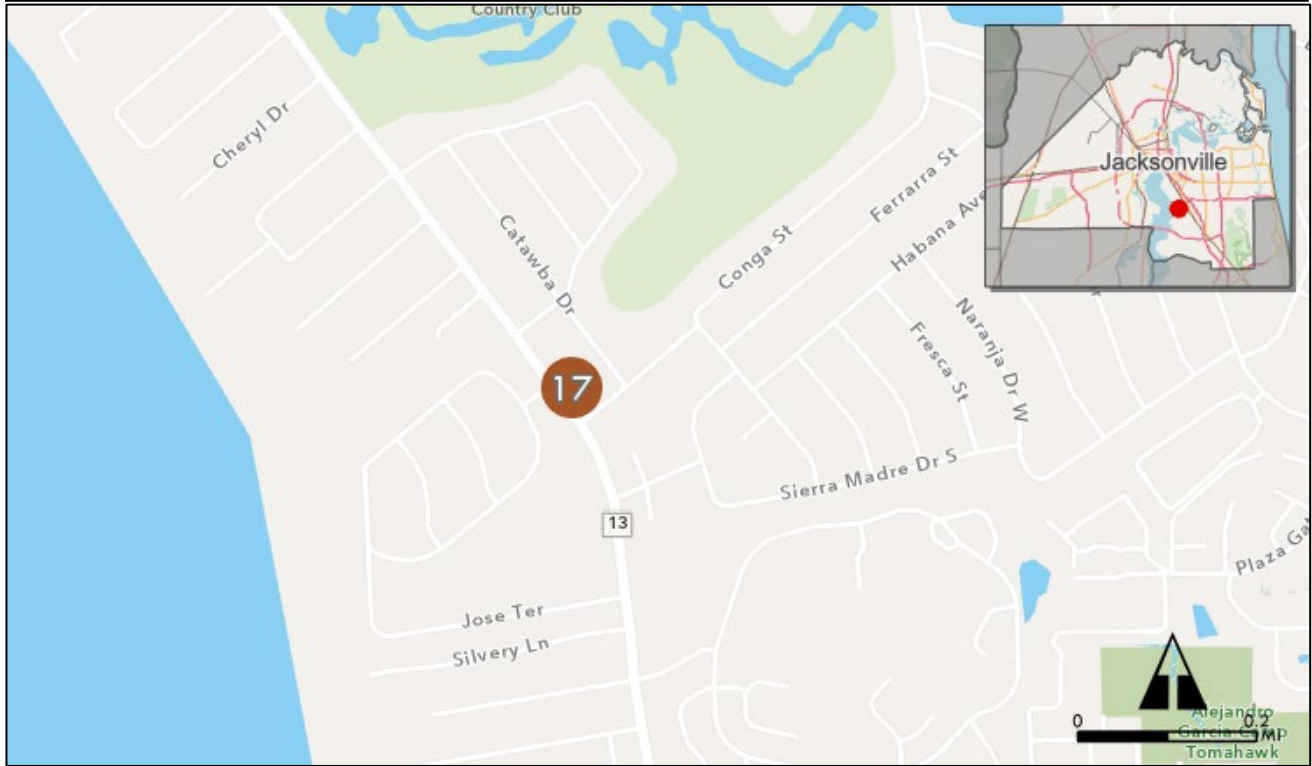


Project Information


Primary Issue	Pedestrian 	Secondary Issue	NA	Council District	7
Comment	This section of Riverside Ave between the I-95 overpass and Acosta bridge is extremely dangerous to cross and does not facilitate a walkable environment in one of the most urban areas of our city. Traffic pattern should be reconsidered, and lanes narrowed.				
Primary Road	Riverside Avenue	Secondary Road	1-95 Overpass to Acosta		
Responsible Agency	COJ				
Commenter Contact Information					
Name	Not provided				
Email	Not provided				
Street Address	Not provided		Zip Code	32204	

Comment #17

Comment Location Map

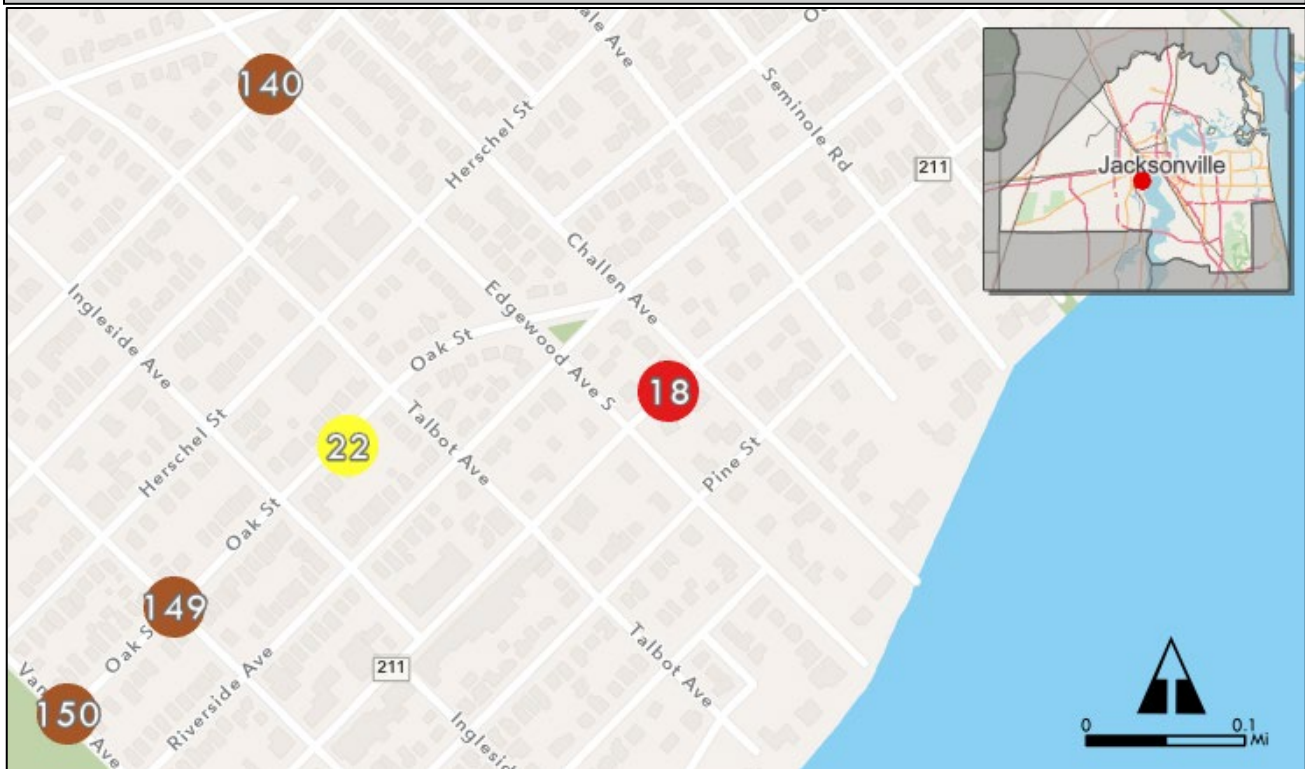




Project Information

Primary Issue	Safety 	Secondary Issue	NA	Council District	5
Comment	One of the manholes in the right northbound lane on San Jose is deeply recessed and drivers swerve into the bike lane to avoid the dip. Creates bike safety issue.				
Primary Road	San Jose Boulevard	Secondary Road	Jose Circle		
Responsible Agency	COJ				
Commenter Contact Information					
Name	Kristen Reed				
Email	KREED@coj.net				
Street Address	214 N. Hogan Street		Zip Code	32217	

Comment #18

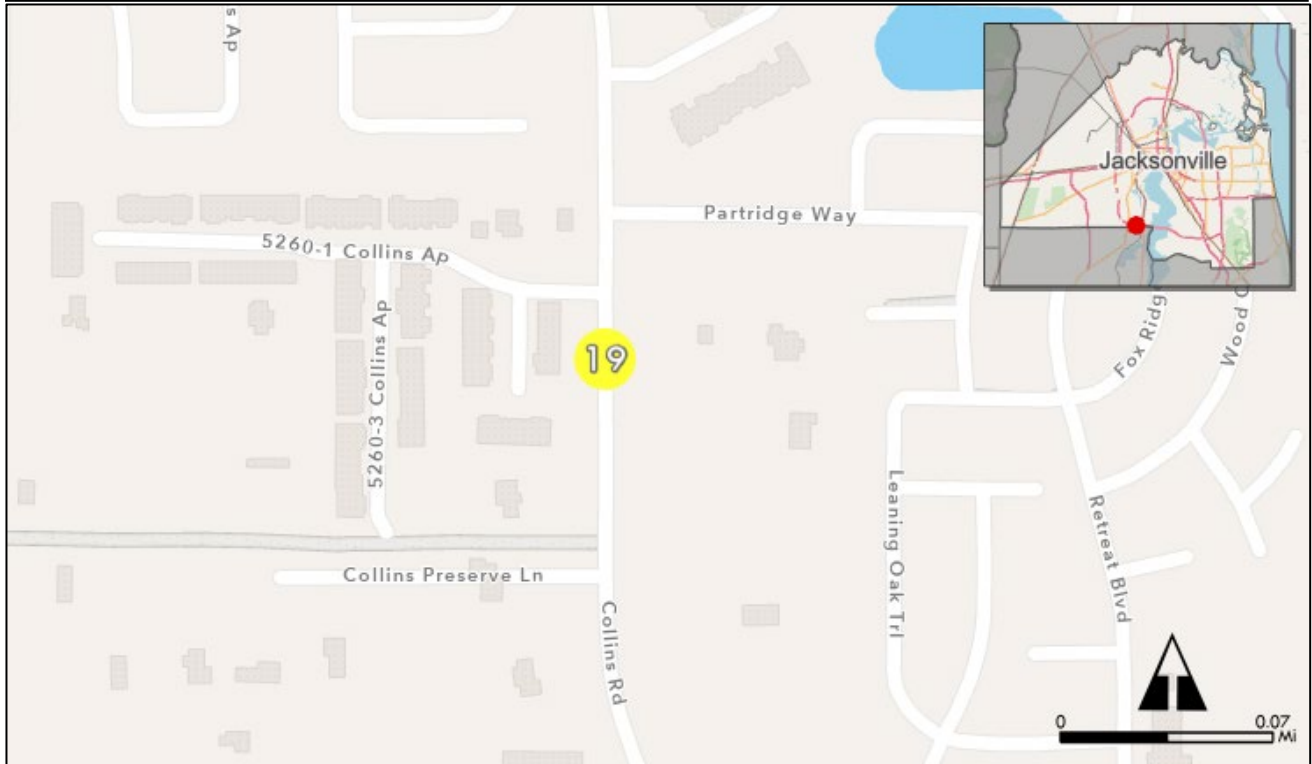
Comment Location Map





Project Information					
Primary Issue	Bike 	Secondary Issue	Connectivity 	Council District	7
Comment	Important corridor connecting neighborhoods and key locations. Needs a bike lane.				
Primary Road	St Johns Avenue		Secondary Road	Challen Avenue	
Responsible Agency	FDOT				
Commenter Contact Information					
Name	Not provided				
Email	Not provided				
Street Address	Not provided		Zip Code		32205

Comment #19

Comment Location Map

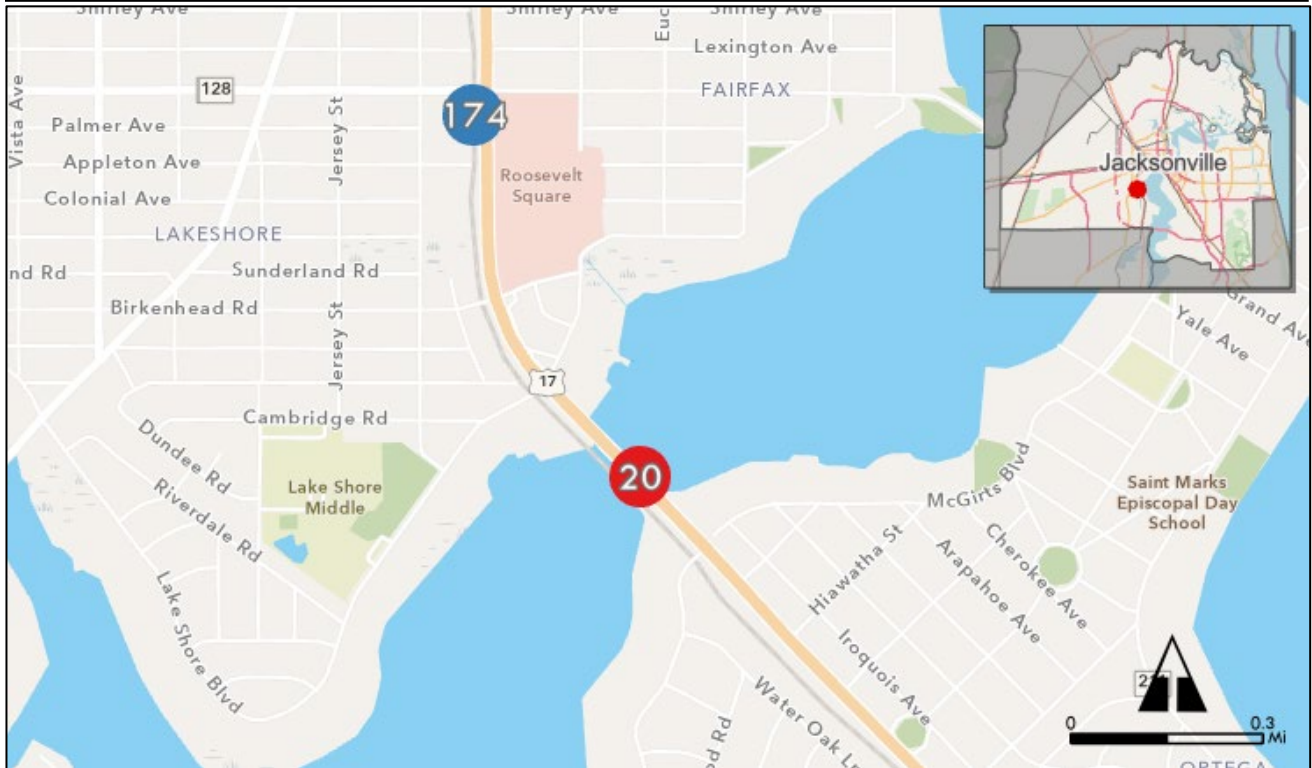


Project Information


Primary Issue	Pedestrian 	Secondary Issue	Safety 	Council District	14
Comment	Collins Road is EXTREMELY dangerous for pedestrians and has a lot of low-income neighborhoods along it. Many people walk to bus stops. Especially dangerous at night. Has needed a sidewalk badly for 20 yrs.				
Primary Road	Collins Road	Secondary Road	Pondue Lane		
Responsible Agency	COJ				
Commenter Contact Information					
Name	Not provided				
Email	Not provided				
Street Address	Not provided			Zip Code	32244

Comment #20

Comment Location Map

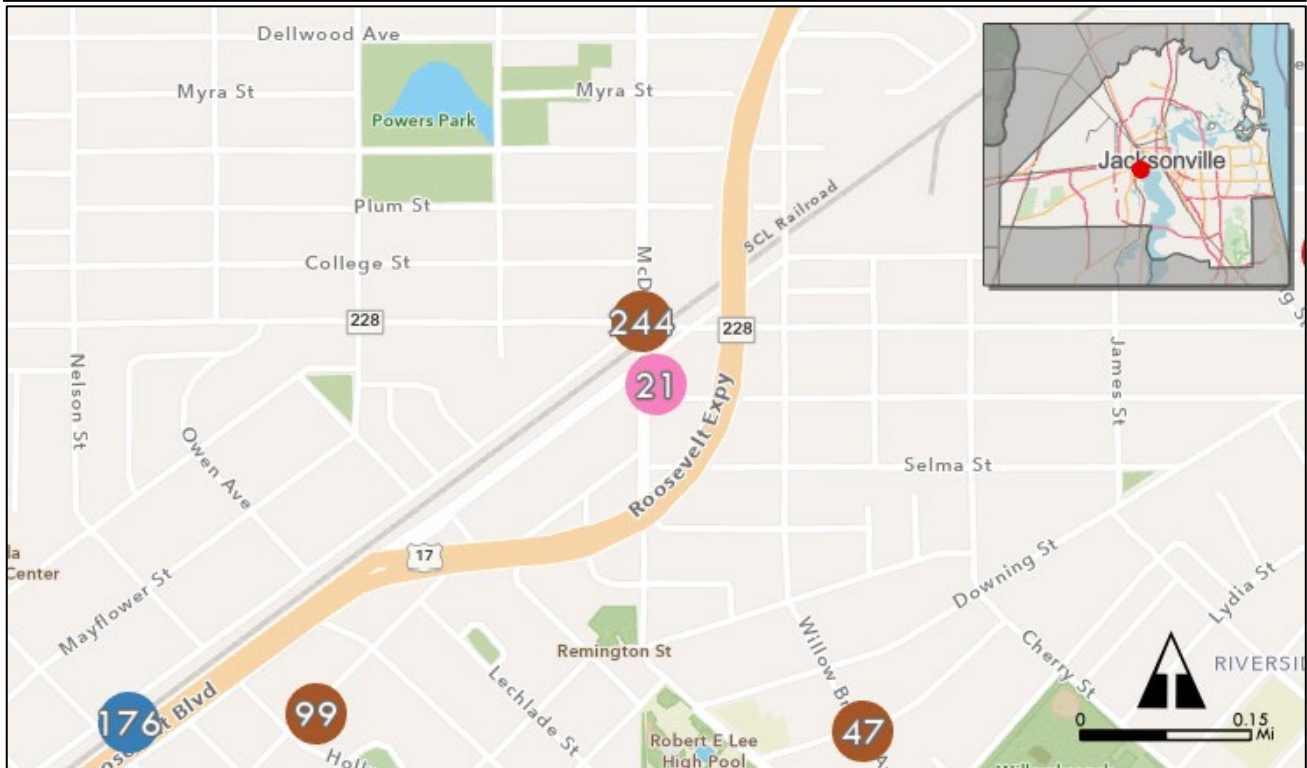


Project Information


Primary Issue	Bicycle 	Secondary Issue	NA	Council District	7
Comment	Bridge needs better bike/ped facilities				
Primary Road	Ortega Bridge	Secondary Road	n/a		
Responsible Agency	FDOT				
Commenter Contact Information					
Name	Not provided				
Email	Not provided				
Street Address	Not provided			Zip Code	32210

Comment #21

Comment Location Map

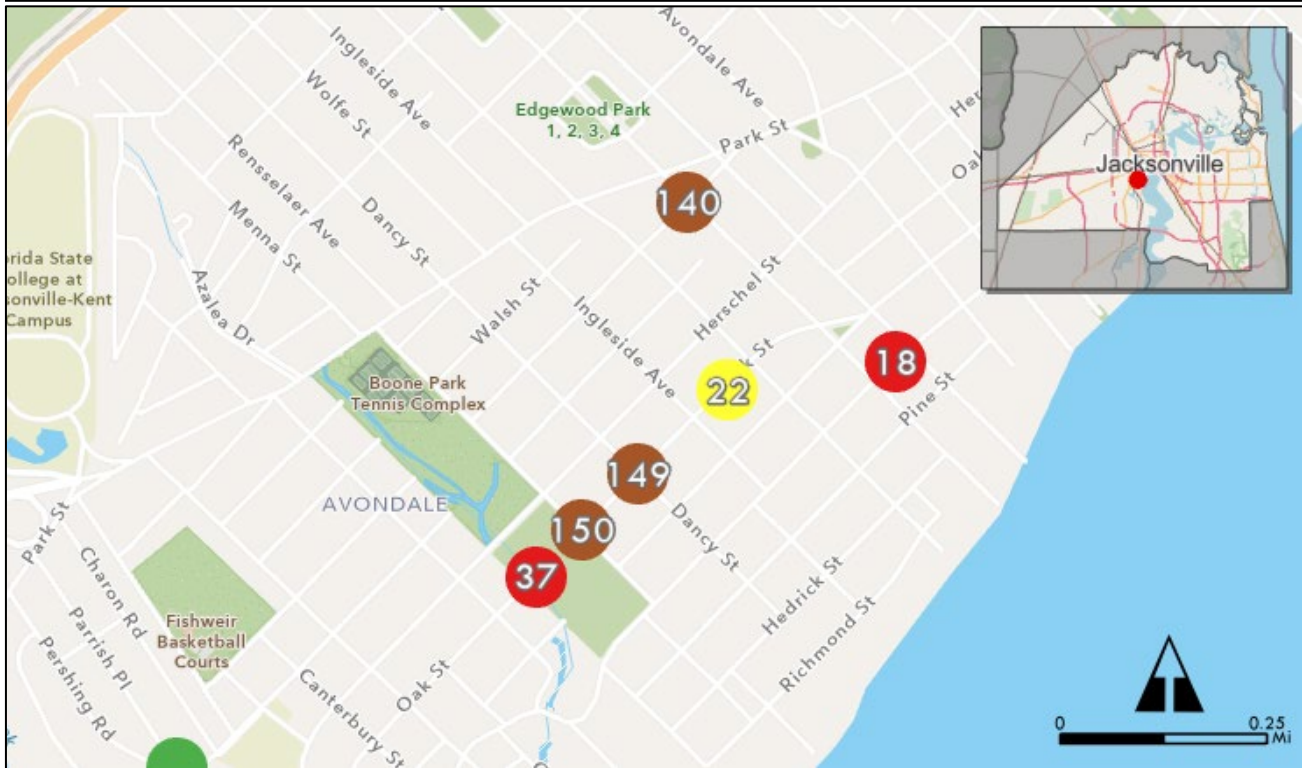


Project Information


Primary Issue	Traffic 	Secondary Issue	NA	Council District	7
Comment	There are too many traffic lights at the intersection of McDuff and Old Roosevelt.				
Primary Road	McDuff Avenue South	Secondary Road	Forbes Street		
Responsible Agency	FDOT				
Commenter Contact Information					
Name	Cantrece Jones				
Email	cjones@adgmark.com				
Street Address	975 McDuff Avenue		Zip Code	32205	

Comment #22

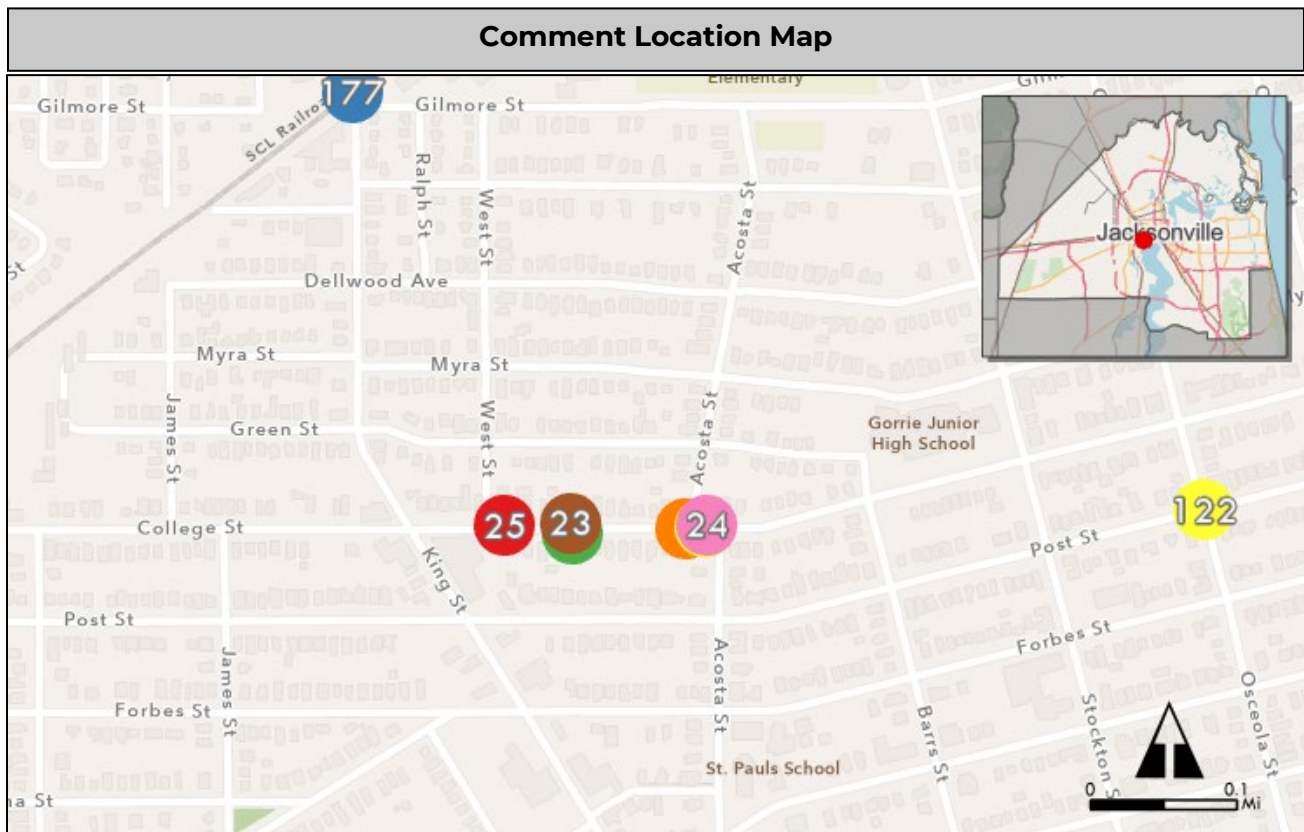
Comment Location Map




Project Information

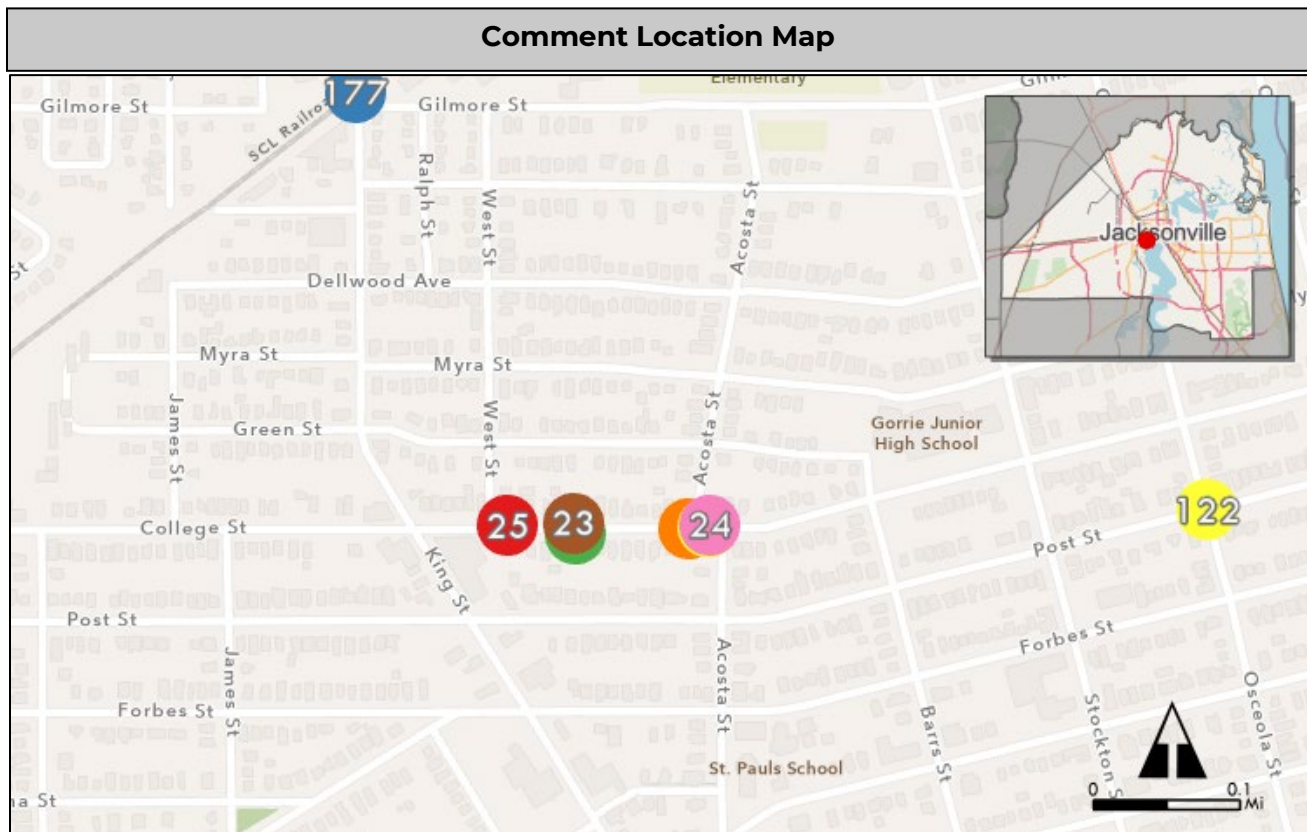
Primary Issue	Pedestrian 	Secondary Issue	NA	Council District	7
Comment	No sidewalks on oak street west of talbot				
Primary Road	Oak Street	Secondary Road	Talbot Avenue		
Responsible Agency	COJ				
Commenter Contact Information					
Name	Josephine Summa				
Email	Not Provided				
Street Address	Not Provided			Zip Code	32205


Comment #23



Project Information					
Primary Issue	Safety 	Secondary Issue	NA	Council District	7
Comment	Cars excessively speed, especially during rush hours and on the weekends (route to bars on King St)				
Primary Road	College Street		Secondary Road	West Street	
Responsible Agency	COJ				
Commenter Contact Information					
Name	Daniel Padilla				
Email	daniel.s.padilla.ochoa@gmail.com				
Street Address	2637 College Street			Zip Code	32204

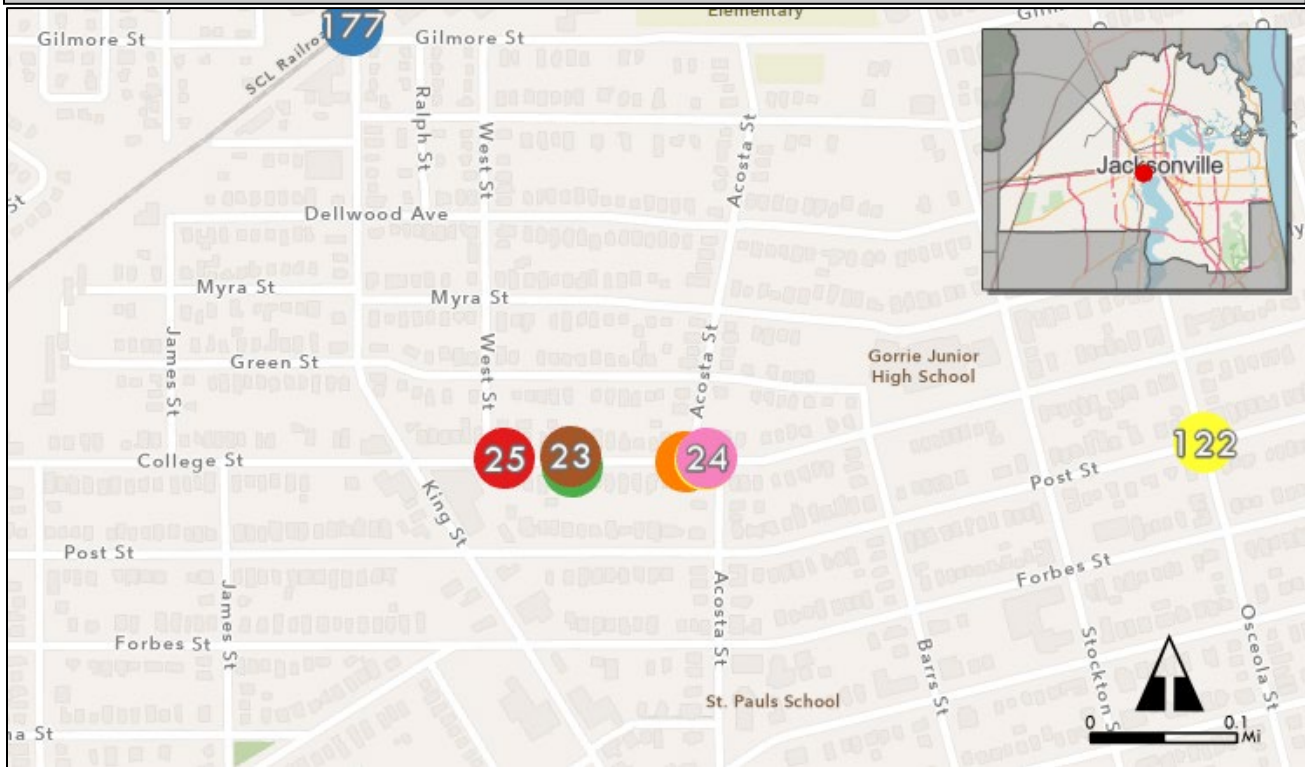
Comment #24




Project Information					
Primary Issue	Traffic 	Secondary Issue	NA	Council District	7
Comment	Bus stop is not visible and bus line 14 has to negotiate with impatient drivers. A highly visible and traffic calming intervention would be perfect here.				
Primary Road	College Street		Secondary Road	Acosta Street	
Responsible Agency	JTA				
Commenter Contact Information					
Name	Daniel Padilla				
Email	daniel.s.padilla.ochoa@gmail.com				
Street Address	2637 College Street		Zip Code	32204	

Comment #25

Comment Location Map

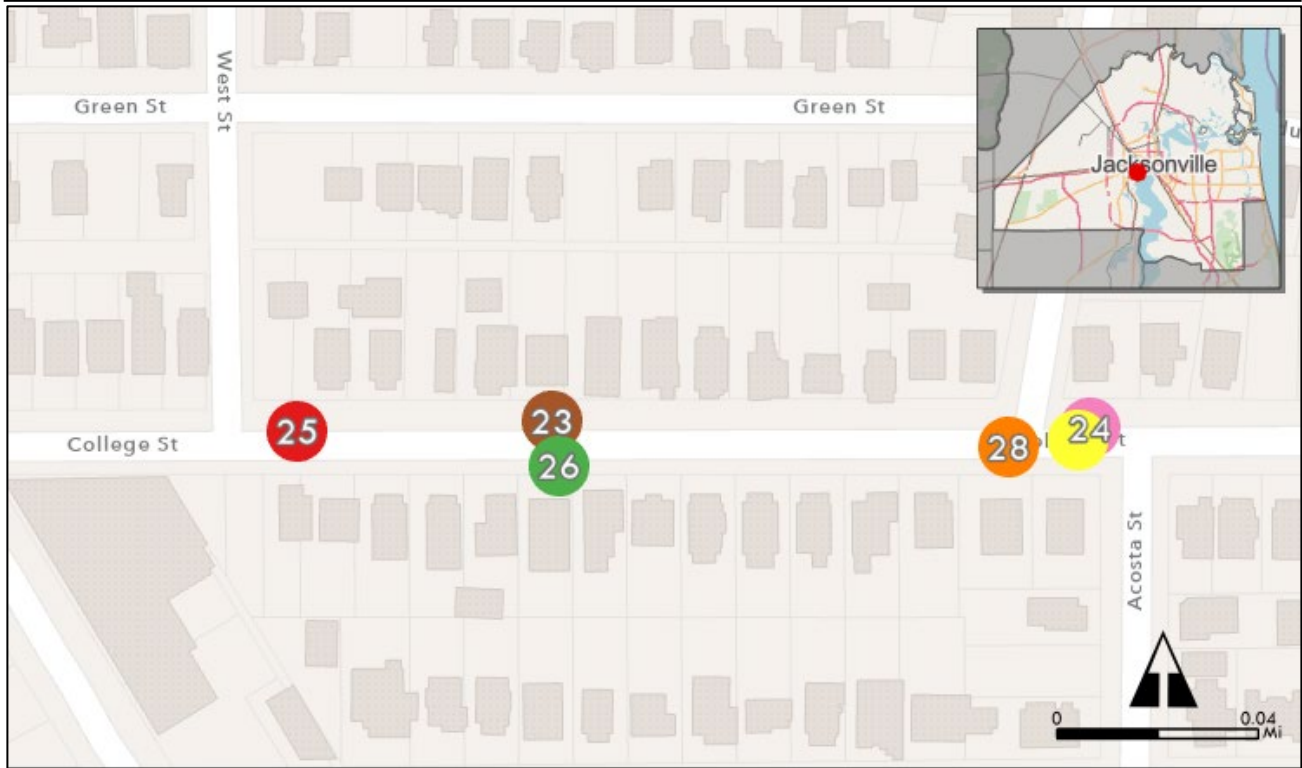



Project Information

Primary Issue	Bike 	Secondary Issue	NA	Council District	7
Comment	High bicycle traffic (which is great!) but there is no bicycle lane or enforced speed limit				
Primary Road	College Street	Secondary Road	West Street		
Responsible Agency	COJ				
Commenter Contact Information					
Name	Daniel Padilla				
Email	daniel.s.padilla.ochoa@gmail.com				
Street Address	2637 College Street		Zip Code		32204

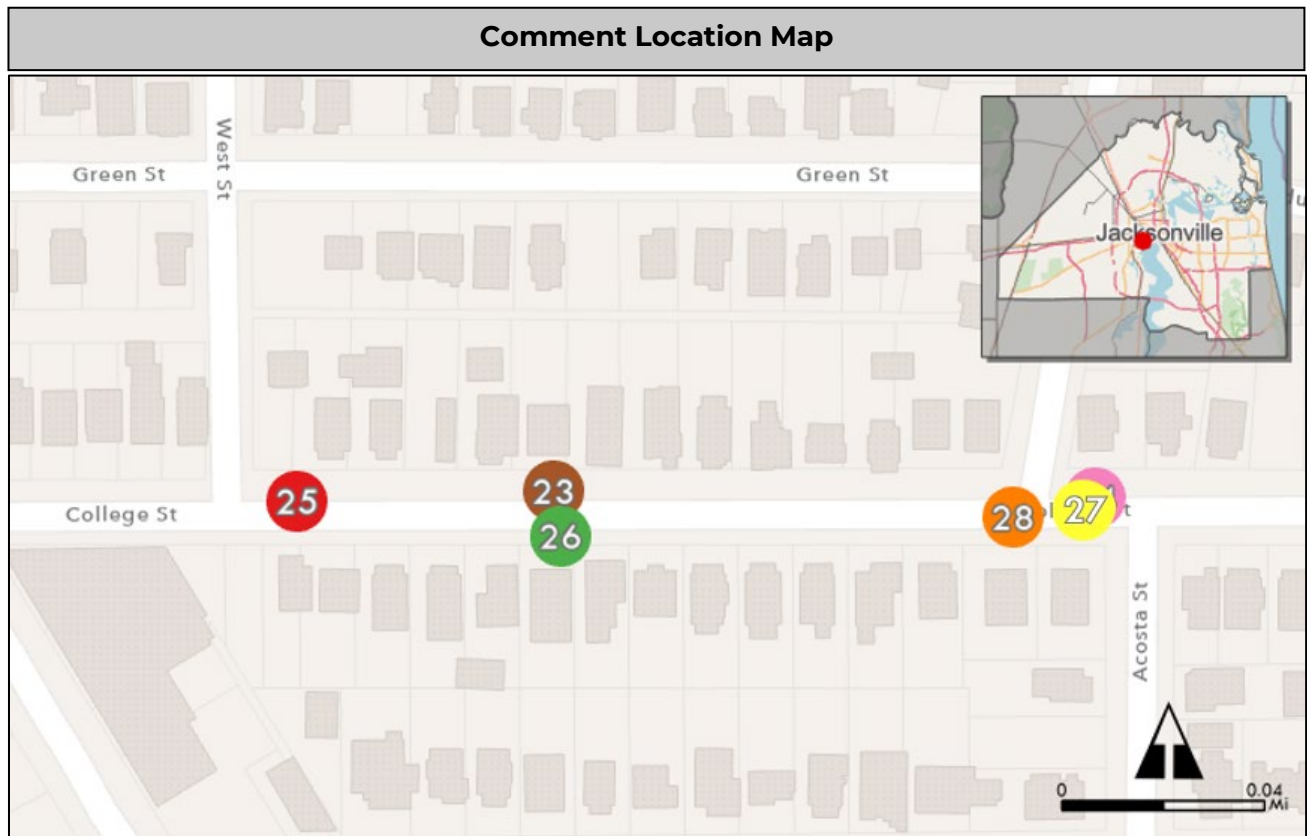
Comment #26


Comment Location Map



Project Information					
Primary Issue	Flood 	Secondary Issue	NA	Council District	7
Comment	College St flood and during heavy rains the street is inaccessible.				
Primary Road	College Street		Secondary Road	West Street	
Responsible Agency	COJ				
Commenter Contact Information					
Name	Daniel Padilla				
Email	daniel.s.padilla.ochoa@gmail.com				
Street Address	2637 College Street			Zip Code	32204

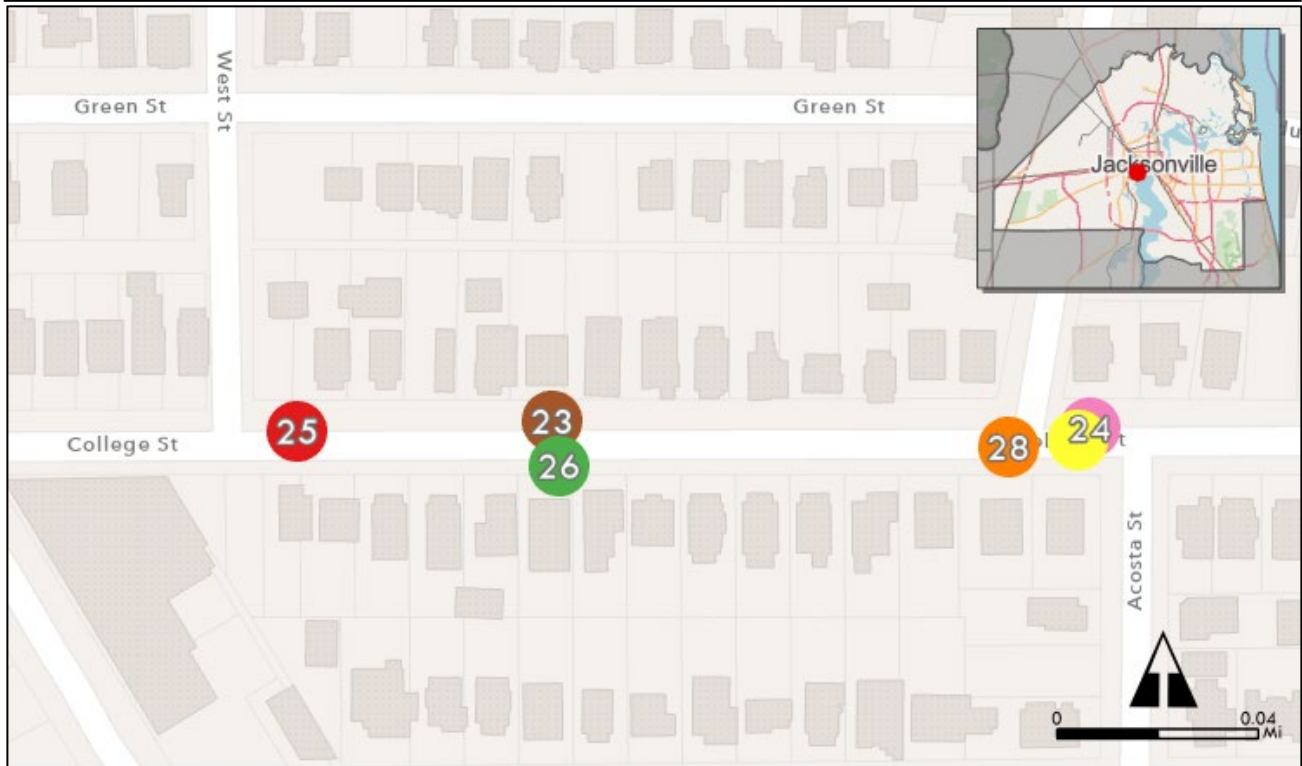
Comment #27




Project Information					
Primary Issue	Pedestrian 	Secondary Issue	NA	Council District	7
Comment	High pedestrian traffic (which is great!) and there is no marked or safe crossing. Lack of pedestrian connectivity from more affluent Riverside neighborhood (towards Park) and less affluent (towards Glimore) presents both an opportunity and an oversight.				
Primary Road	College Street		Secondary Road	Acosta Street	
Responsible Agency	COJ				
Commenter Contact Information					
Name	Daniel Padilla				
Email	daniel.s.padilla.ochoa@gmail.com				
Street Address	2637 College Street			Zip Code	32204

Comment #28

Comment Location Map

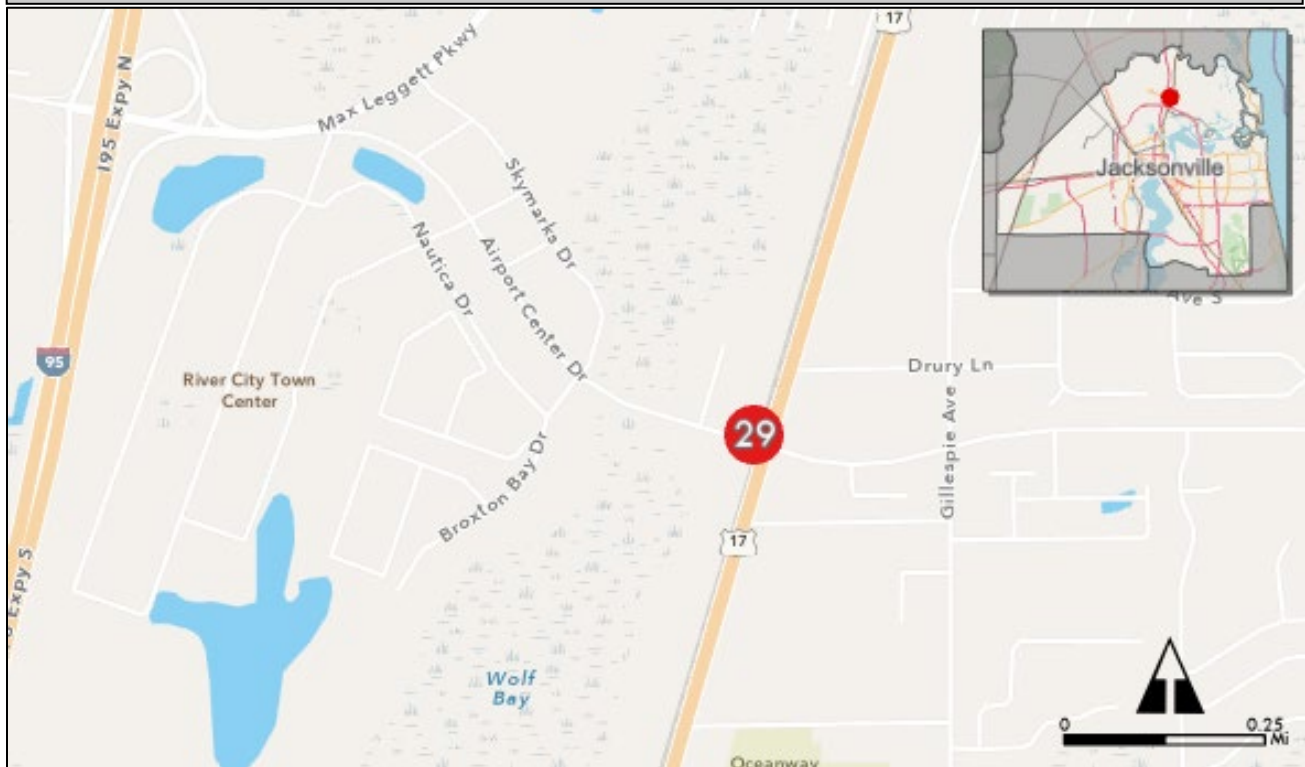


Project Information


Primary Issue	New Idea 	Secondary Issue	NA	Council District	7
Comment	All of the posts made in these two blocks of College Street are substantial and present a challenge and opportunity. There are FTA funds (happy to help!) that could get an intervention put in place. The intersection at College and Acosta is the perfect location for it. An elevated, traffic calming, pedestrian prioritizing, bus line 14 service stop(s) (if servicing both directions in one intersection), that is also perfectly situated in an intersection where critical flood management systems are.				
Primary Road	College Street	Secondary Road	Acosta Street		
Responsible Agency	COJ				
Commenter Contact Information					
Name	Daniel Padilla				
Email	daniel.s.padilla.ochoa@gmail.com				
Street Address	2637 College Street		Zip Code	32204	

Comment #29

Comment Location Map

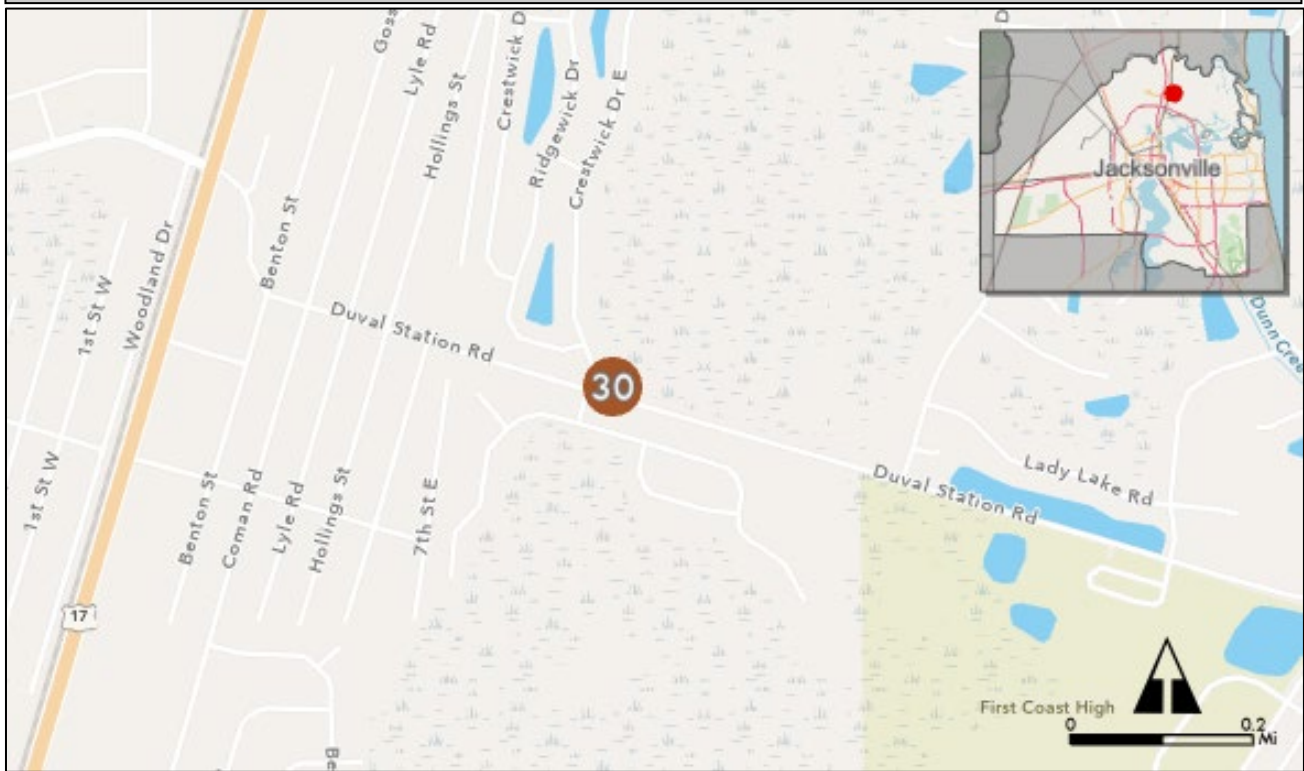


Project Information



Primary Issue	Bike 	Secondary Issue	NA	Council District	8
Comment	Sand dunes and large amounts of vegetation growing in bike lane and Intersection, construction debris in pedestrian crosswalk				
Primary Road	Airport Center Drive		Secondary Road	Main Street North	
Responsible Agency	FDOT				
Commenter Contact Information					
Name	Lisa Rajan				
Email	lmjohnsono@gmail.com				
Street Address	747 Bonaparte Dr			Zip Code	32218

Comment #30

Comment Location Map

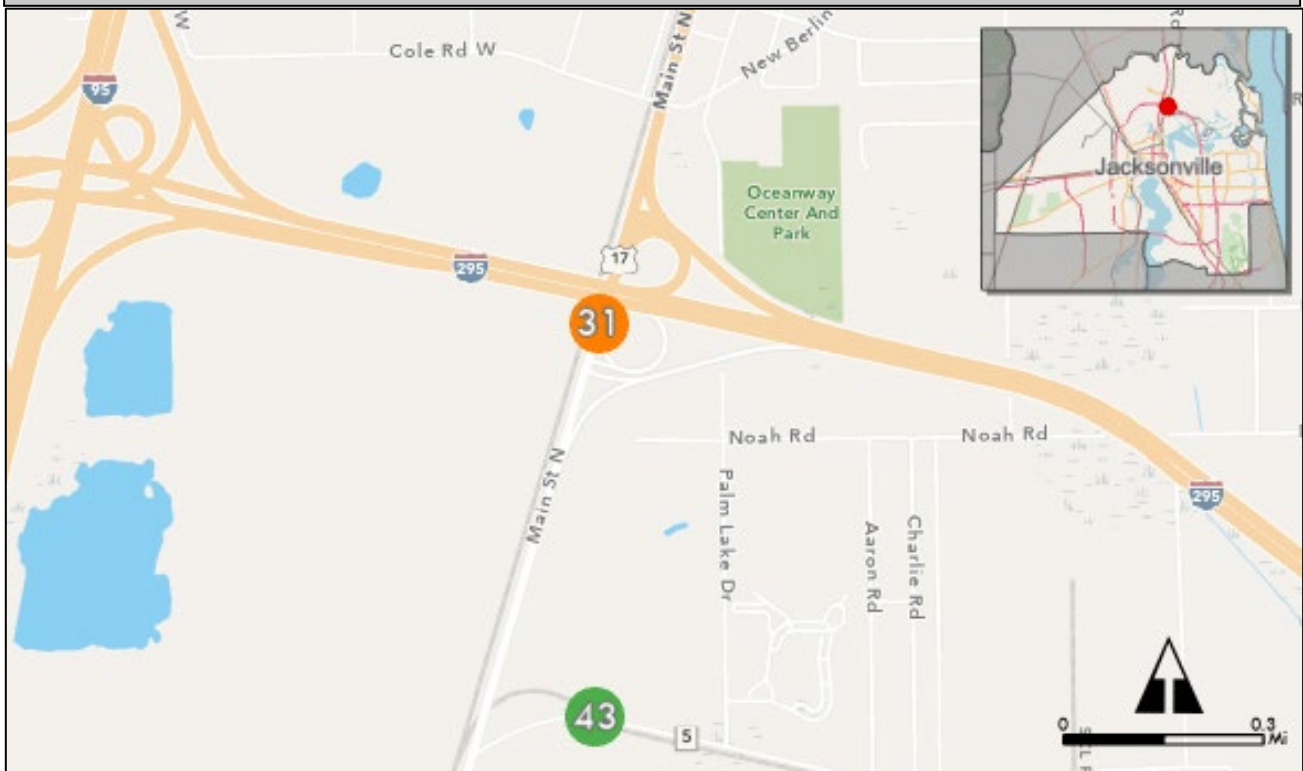




Project Information

Primary Issue	Safety 	Secondary Issue	Pedestrian 	Council District	8
Comment	Collapsed sidewalk and missing sidewalk, major bicycle and pedestrian hazard. My mother tripped here the other day				
Primary Road	Duval Station Road		Secondary Road	Not provided	
Responsible Agency	COJ				
Commenter Contact Information					
Name	Lisa Rajan				
Email	lmjohnsono@gmail.com				
Street Address	747 Bonaparte Dr		Zip Code		32218

Comment #31

Comment Location Map




Project Information					
Primary Issue	New Idea 	Secondary Issue	Pedestrian 	Council District	8
Comment	This area needs better pedestrian links. It is incredibly difficult for pedestrians and cyclists to go along main street. This right of way would be ideal for a bike and walking path, as it has minimal road crossings and few vehicle interactions				
Primary Road	Main Street North		Secondary Road	I-295 South Off Ramp	
Responsible Agency	FDOT				
Commenter Contact Information					
Name	Lisa Rajan				
Email	lmjohnsono@gmail.com				
Street Address	747 Bonaparte Dr		Zip Code	32218	

Comment #32

Comment Location Map

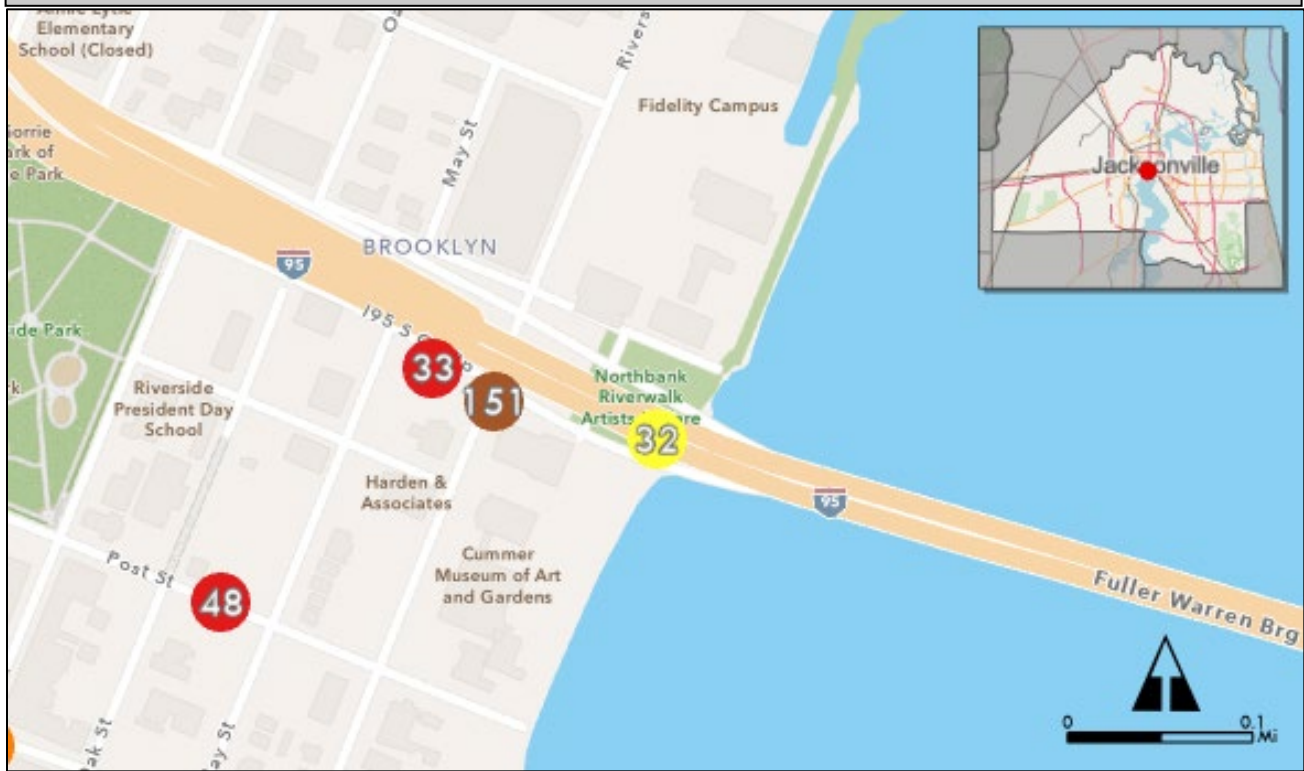



Project Information

Primary Issue	Pedestrian 	Secondary Issue	NA	Council District	7
Comment	The existing water fountain is old and does not fill up water bottles. Add a modern water fountain with a bottle fill station. A dog fountain would be nice too.				
Primary Road	I-95 Expressway South	Secondary Road	Not provided		
Responsible Agency	FDOT				
Commenter Contact Information					
Name	Lee Durban				
Email	Not provided				
Street Address	Not provided		Zip Code	32207	

Comment #33

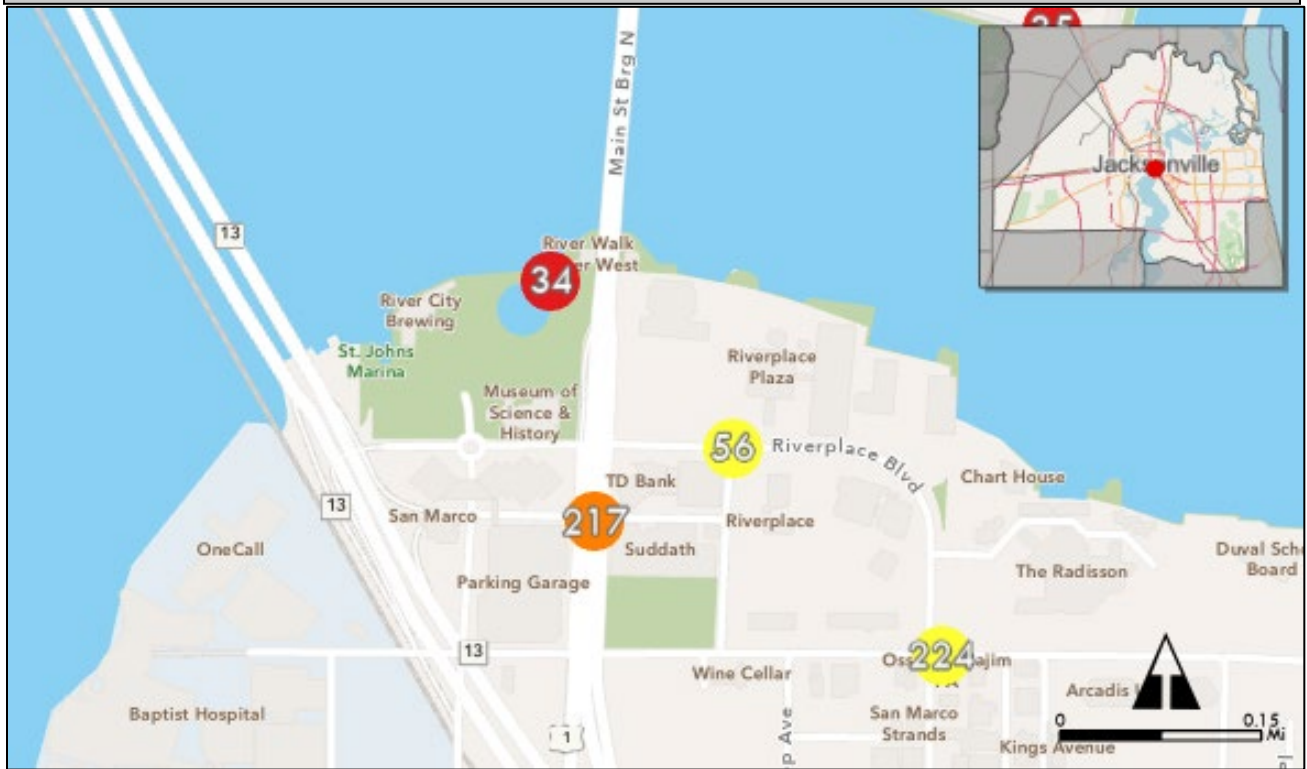
Comment Location Map




Project Information					
Primary Issue	Bike 	Secondary Issue	NA	Council District	7
Comment	Add water bottle fill station				
Primary Road	May Street		Secondary Road	I-95 South On Ramp	
Responsible Agency	COJ				
Commenter Contact Information					
Name	Lee Durban				
Email	Not provided				
Street Address	Not provided		Zip Code	32207	

Comment #34

Comment Location Map




Project Information					
Primary Issue	Bike 	Secondary Issue	NA	Council District	5
Comment	Add water bottle fill station				
Primary Road	Main St Bridge South	Secondary Road	Not provided		
Responsible Agency	COJ				
Commenter Contact Information					
Name	Lee Durban				
Email	Not provided				
Street Address	Not provided		Zip Code	32207	

Comment #35

Comment Location Map

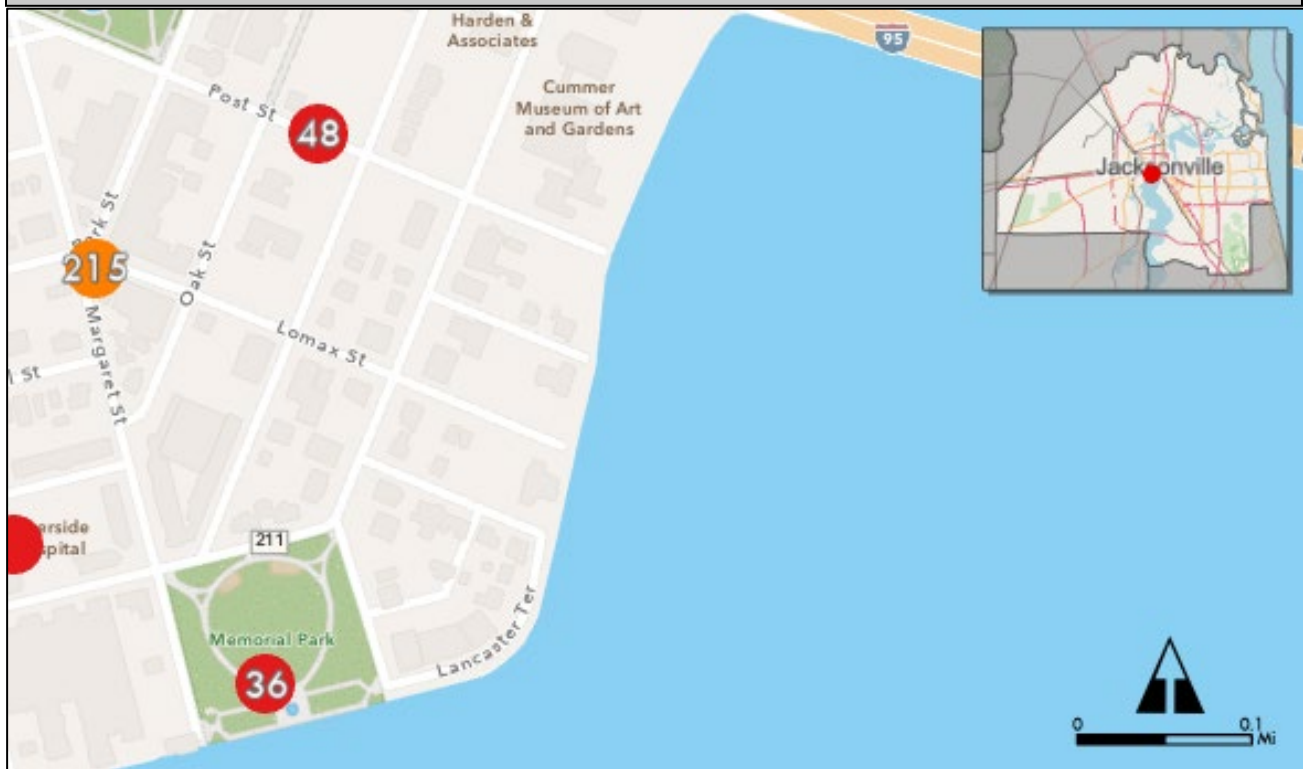



Project Information

Primary Issue	Bike 	Secondary Issue	NA	Council District	7
Comment	Add water bottle fill station				
Primary Road	Liberty Street South	Secondary Road	Not provided		
Responsible Agency	COJ				
Commenter Contact Information					
Name	Lee Durban				
Email	Not provided				
Street Address	Not provided		Zip Code		32207

Comment #36

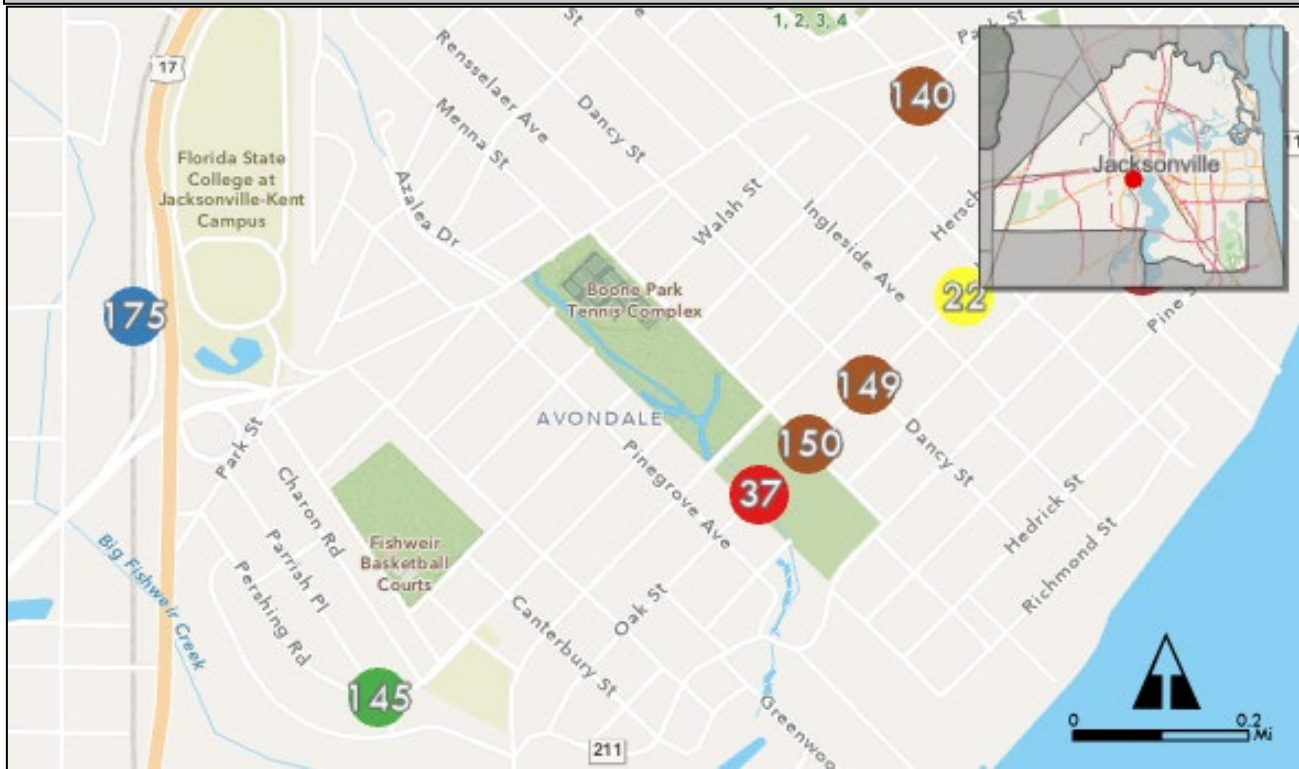
Comment Location Map





Project Information					
Primary Issue	Bike 	Secondary Issue	NA	Council District	7
Comment	Add water bottle fill station				
Primary Road	Margaret Street	Secondary Road	Not provided		
Responsible Agency	COJ				
Commenter Contact Information					
Name	Lee Durban				
Email	Not provided				
Street Address	Not provided		Zip Code		32207

Comment #37

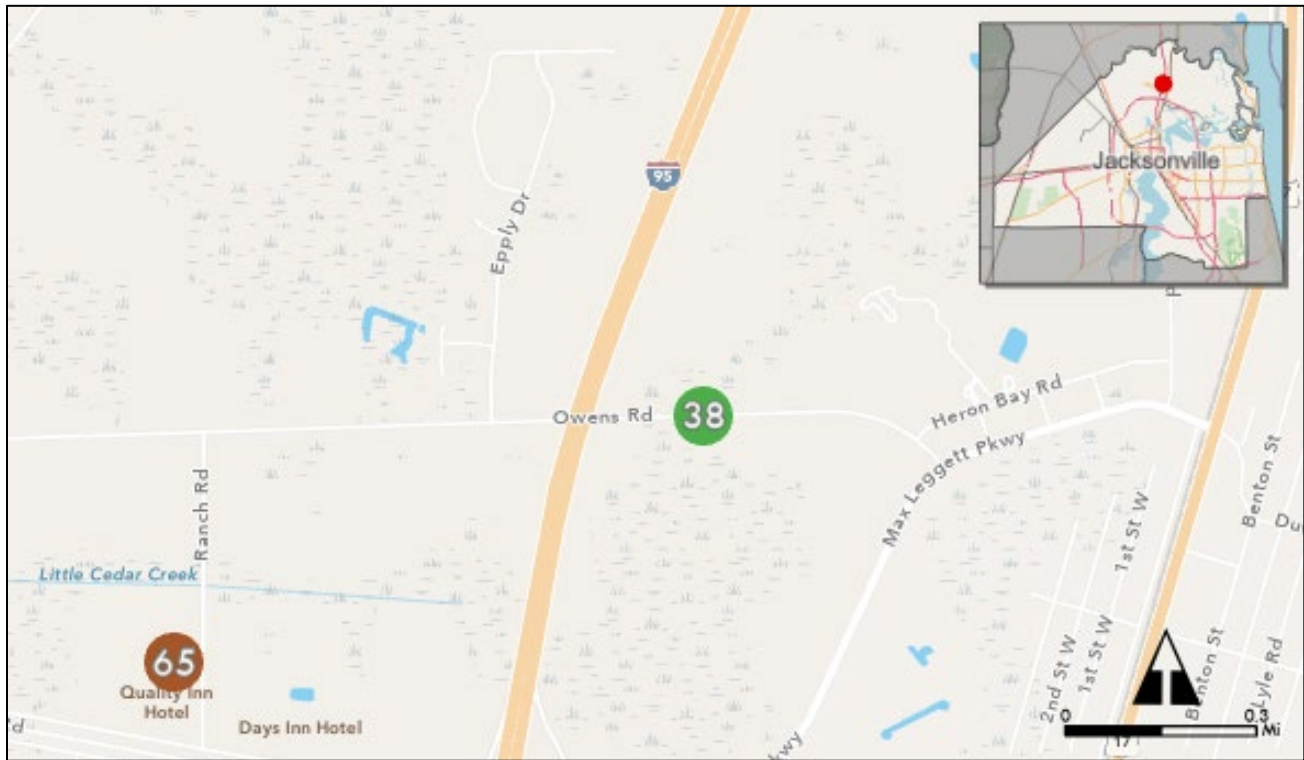
Comment Location Map




Project Information					
Primary Issue	Bike 	Secondary Issue	Connectivity 	Council District	7
Comment	Please add a paved bike path connecting Oak St. through the park.				
Primary Road	Oak Street		Secondary Road	Not provided	
Responsible Agency	COJ				
Commenter Contact Information					
Name	Chris LeDew				
Email	cledew@comcast.net				
Street Address	2800 Riverside Ave.		Zip Code		32205

Comment #38

Comment Location Map

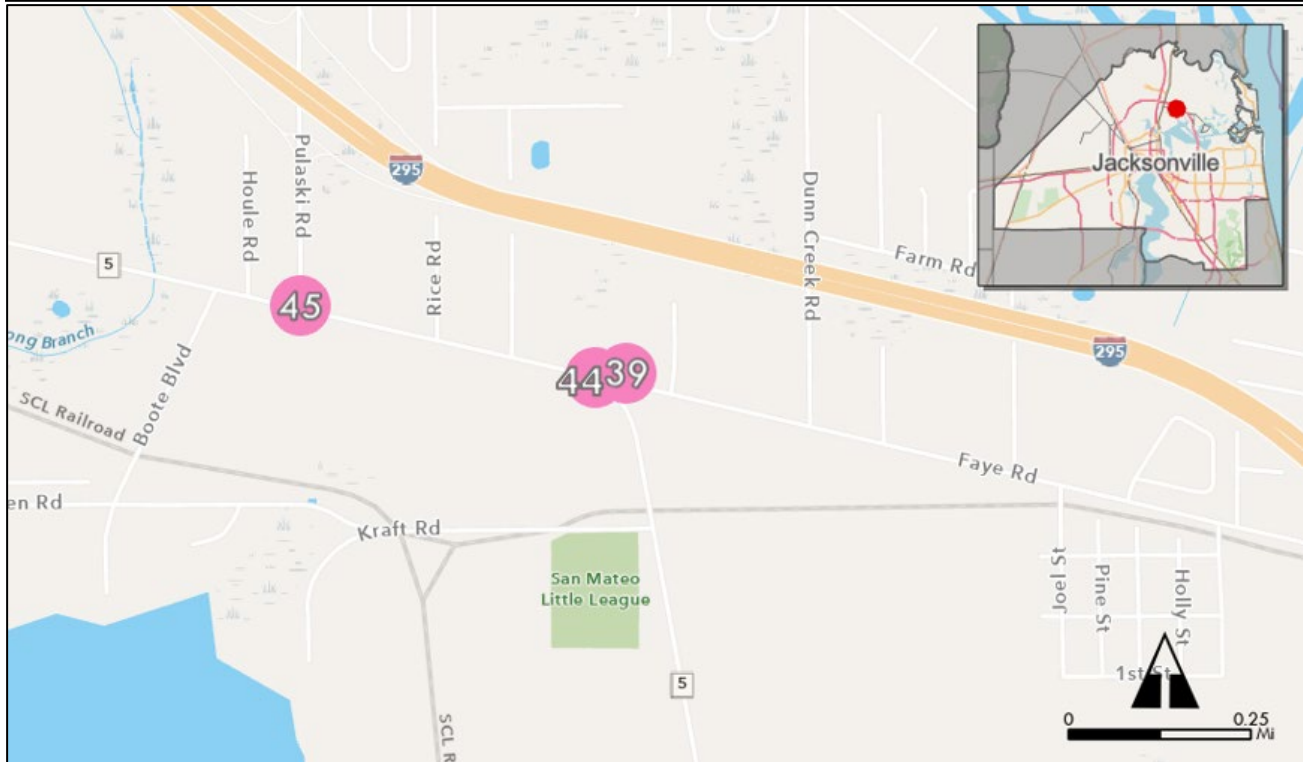


Project Information



Primary Issue	Flood 	Secondary Issue	NA	Council District	8
Comment	This portion of Owens Road needs to be raised to avoid continuous flooding.				
Primary Road	Owens Road	Secondary Road	Not provided		
Responsible Agency	COJ				
Commenter Contact Information					
Name	Laurie Santana				
Email	lsantana@coj.net				
Street Address	214 N Hogan Street		Zip Code	32202	

Comment #39

Comment Location Map

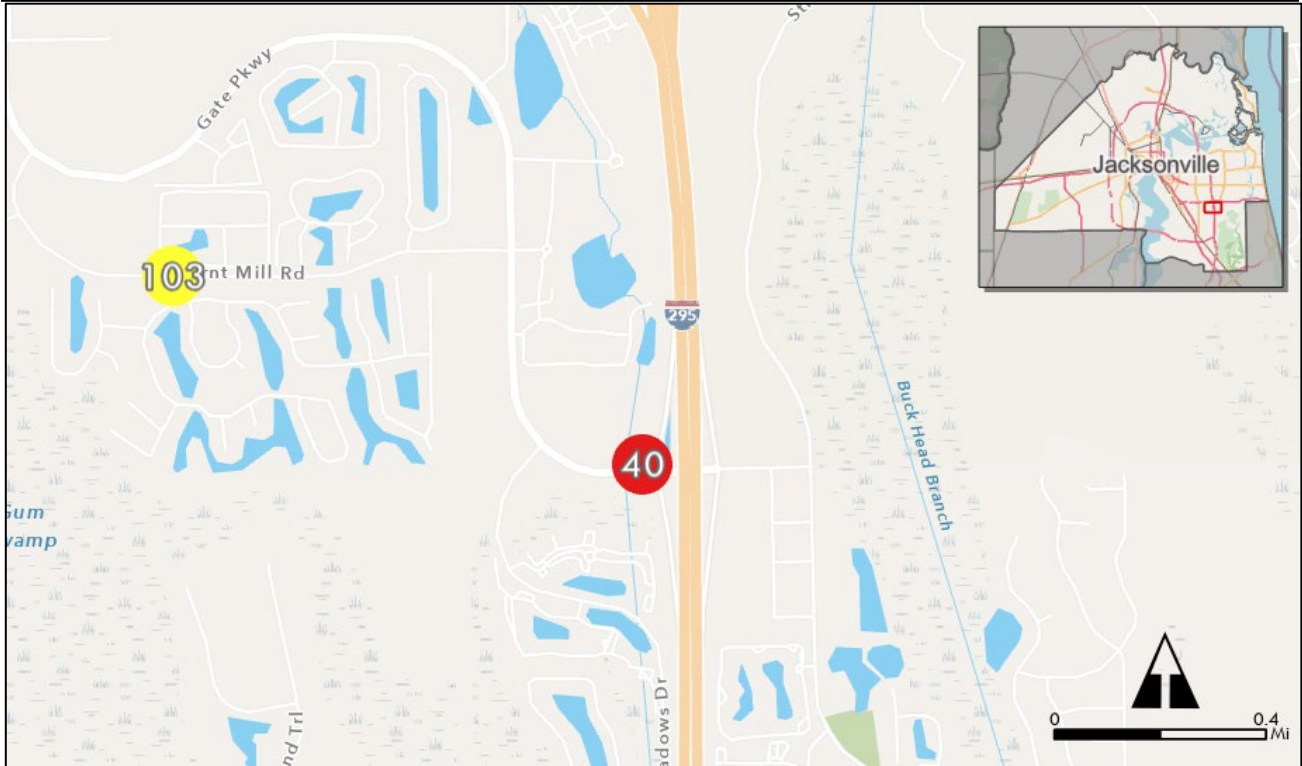



Project Information

Primary Issue	Traffic 	Secondary Issue	Safety 	Council District	2
Comment	This stop sign gets run multiple times per day. They was a serious accident there yesterday. Concerned about the continuous lane with a stop sign at a 3 way. My office is across the street from this intersection. The semis that run this stop sign are not locals so they blow right through it at 40mph without ever knowing g the stop sign is there. Need some flashing lights to or rumble strips to help them see it.				
Primary Road	Eastport Road		Secondary Road	Faye Road	
Responsible Agency	COJ				
Commenter Contact Information					
Name	Aaron Green				
Email	aaron@floatersnow.com				
Street Address	1509 Faye Road		Zip Code	32218	

Comment #40

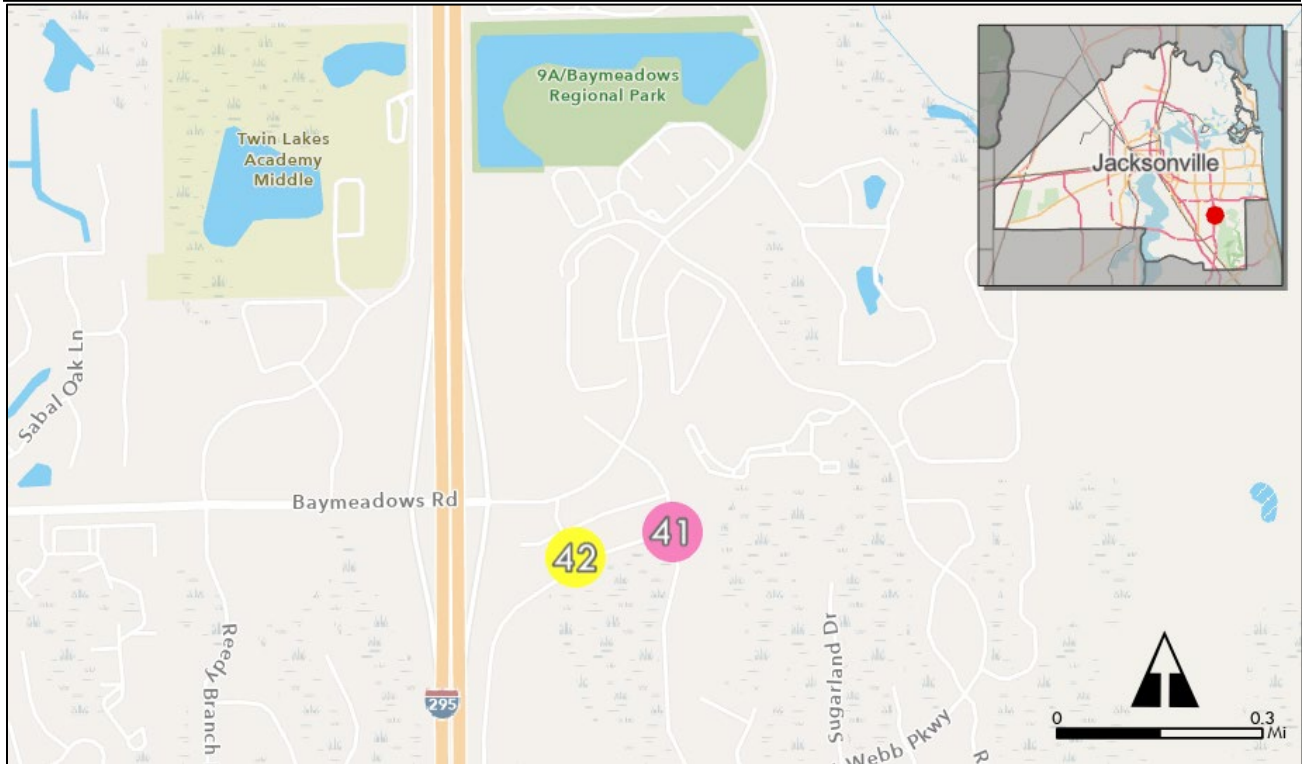
Comment Location Map




Project Information					
Primary Issue	Bike 	Secondary Issue	NA	Council District	11
Comment	The northbound bike lane briefly ends after the I-295 overpass. This forces an unnecessary merge with motor traffic.				
Primary Road	Gate Parkway	Secondary Road	I-295 Off Ramp		
Responsible Agency	FDOT				
Commenter Contact Information					
Name	Jonathan Cagle				
Email	Jonathanecagle@gmail.com				
Street Address	10039 Invention Ln		Zip Code	32256	

Comment #41

Comment Location Map

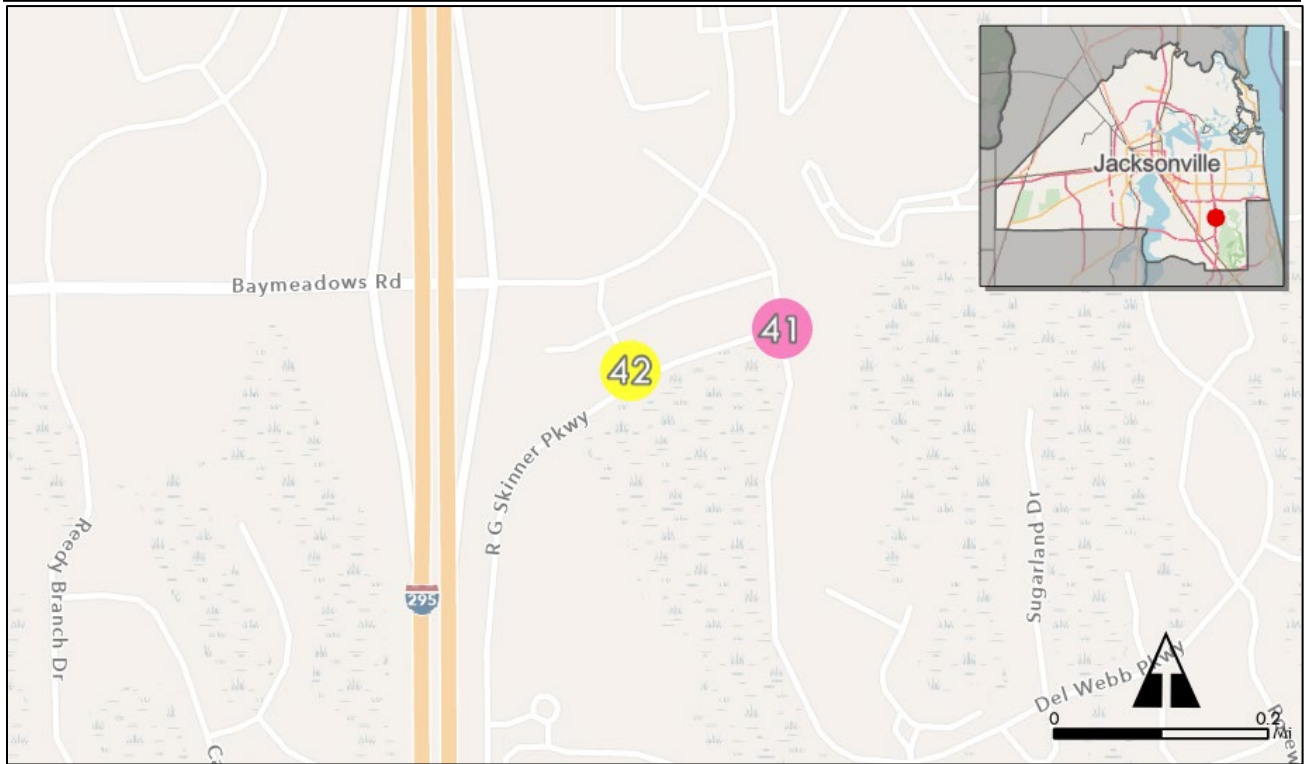



Project Information

Primary Issue	Traffic 	Secondary Issue	NA	Council District	11
Comment	Coming from RG Skinner this is an odd connection to get to the interstate: Curve right then make two left turns at stoplights. This seems off, but I don't know how I would improve it. My second comment is that the RG Skinner/Del Webb intersection itself might use some modification/redesign, especially with the new set of development coming off of E-Town Pkwy. Also, consider reevaluating if Del Webb should always have priority in the traffic light cycle.				
Primary Road	RG Skinner Parkway		Secondary Road	Del Webb Parkway	
Responsible Agency	COJ				
Commenter Contact Information					
Name	Jonathan Cagle				
Email	Jonathanecagle@gmail.com				
Street Address	10039 Invention Ln			Zip Code	32256

Comment #42

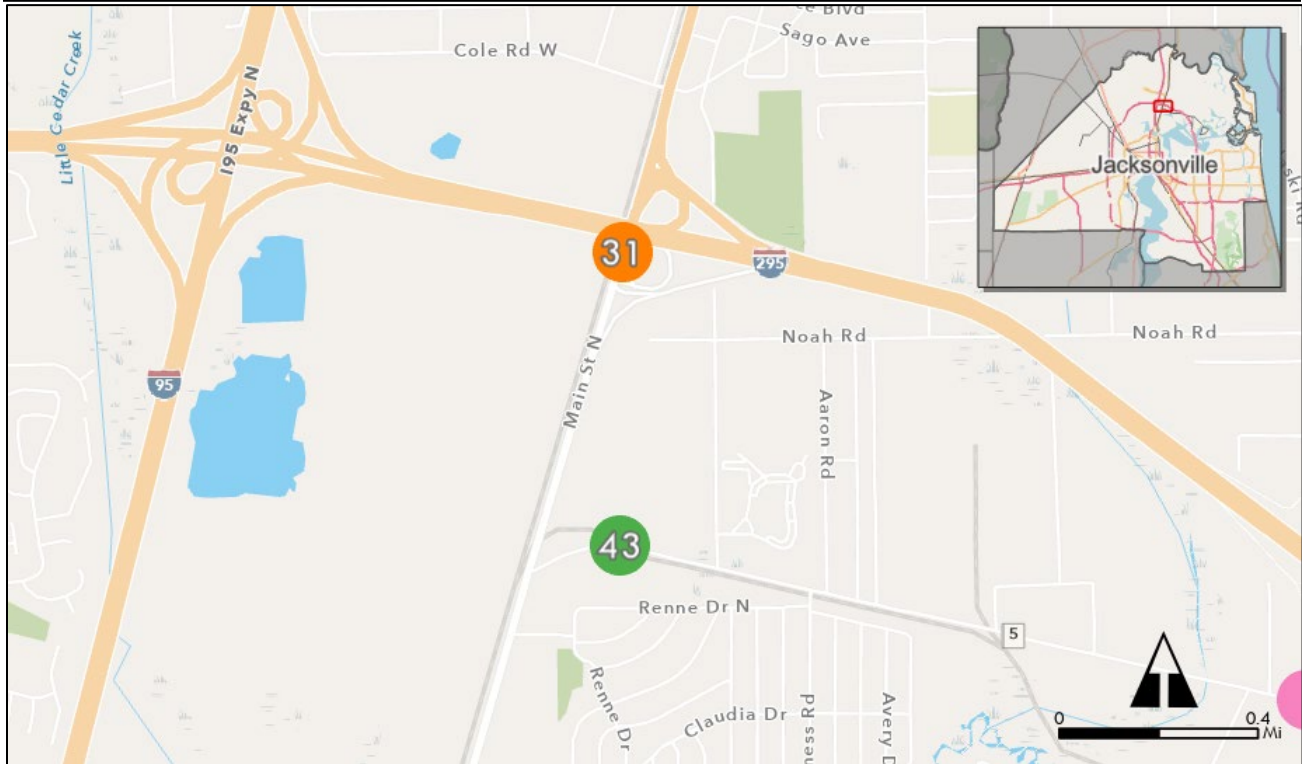
Comment Location Map



Project Information					
Primary Issue	Pedestrian 	Secondary Issue	NA	Council District	11
Comment	When crossing on foot from Annie Eliza Rd across RG Skinner Pkwy to its sidewalk, there is no ADA ramp.				
Primary Road	Annie Eliza Road		Secondary Road	RG Skinner Parkway	
Responsible Agency	COJ				
Commenter Contact Information					
Name	Jonathan Cagle				
Email	Jonathanecagle@gmail.com				
Street Address	10039 Invention Ln			Zip Code	32256

Comment #43

Comment Location Map

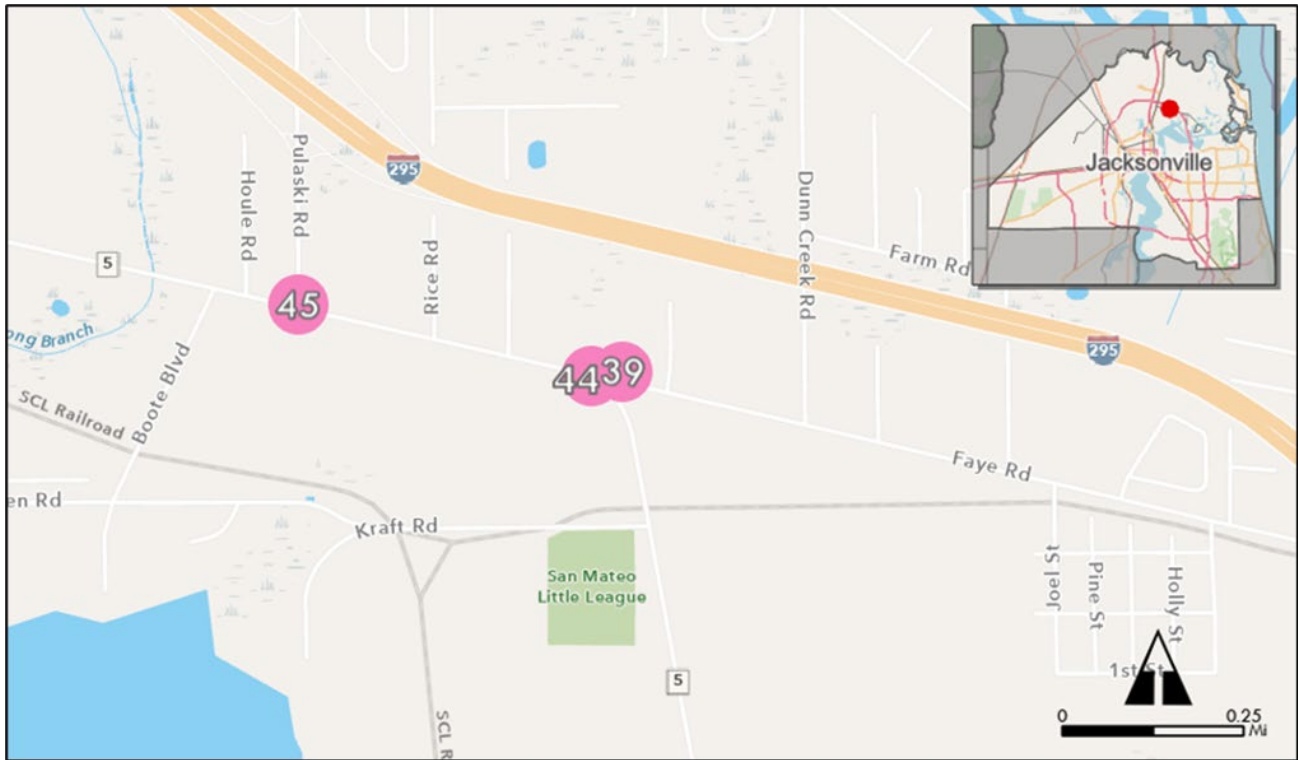




Project Information

Primary Issue	Flood 	Secondary Issue	NA	Council District	2
Comment	Both sides of Eastport flood because the water cannot drain off properly				
Primary Road	Eastport Road	Secondary Road	Not provided		
Responsible Agency	COJ				
Commenter Contact Information					
Name	Mike Gay				
Email	mgcmikeg@gmail.com				
Street Address	11901 INDUSTRY DR		Zip Code	32218	

Comment #44

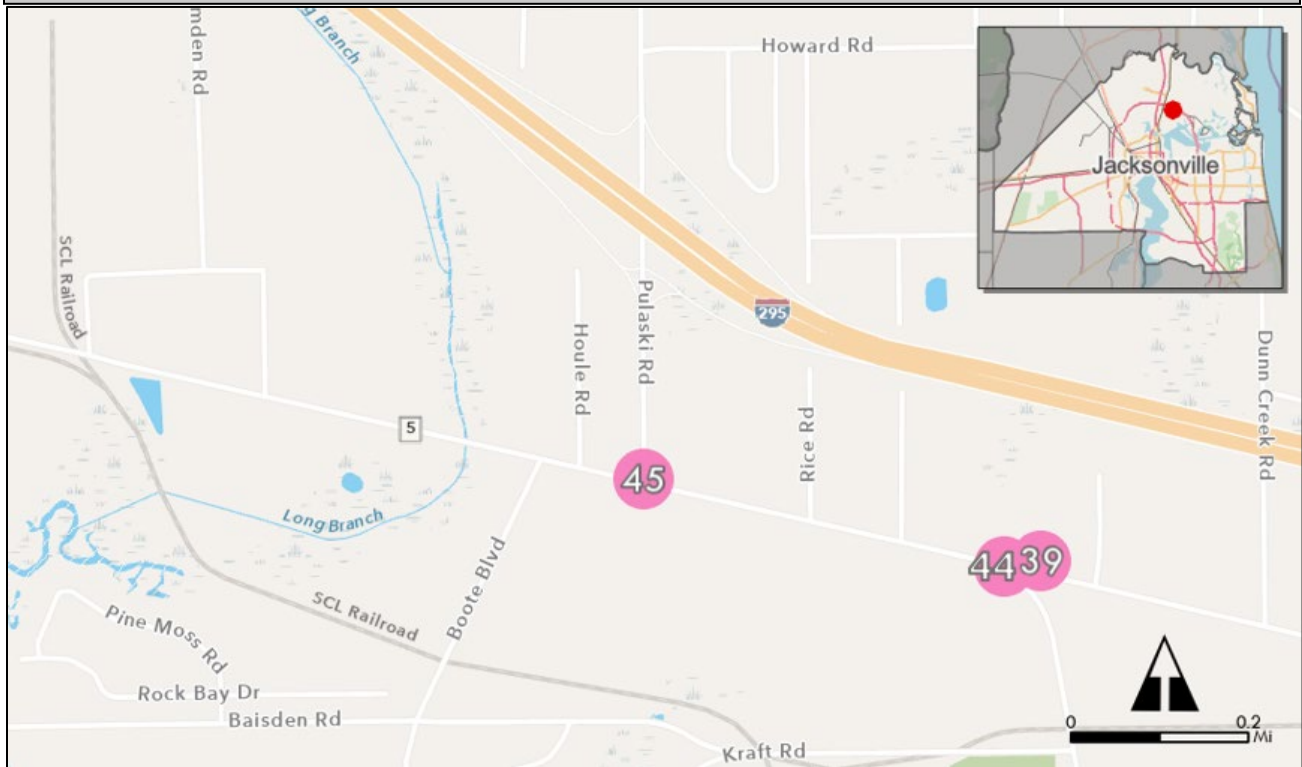
Comment Location Map




Project Information					
Primary Issue	Traffic 	Secondary Issue	Safety 	Council District	2
Comment	Need Stop with red flashing light on it. Semi trucks are not stopping and causing accidents				
Primary Road	Eastport Road		Secondary Road	Faye Road	
Responsible Agency	COJ				
Commenter Contact Information					
Name	Mike Gay				
Email	mgcmikeg@gmail.com				
Street Address	11901 Industry Drive			Zip Code	32218

Comment #45

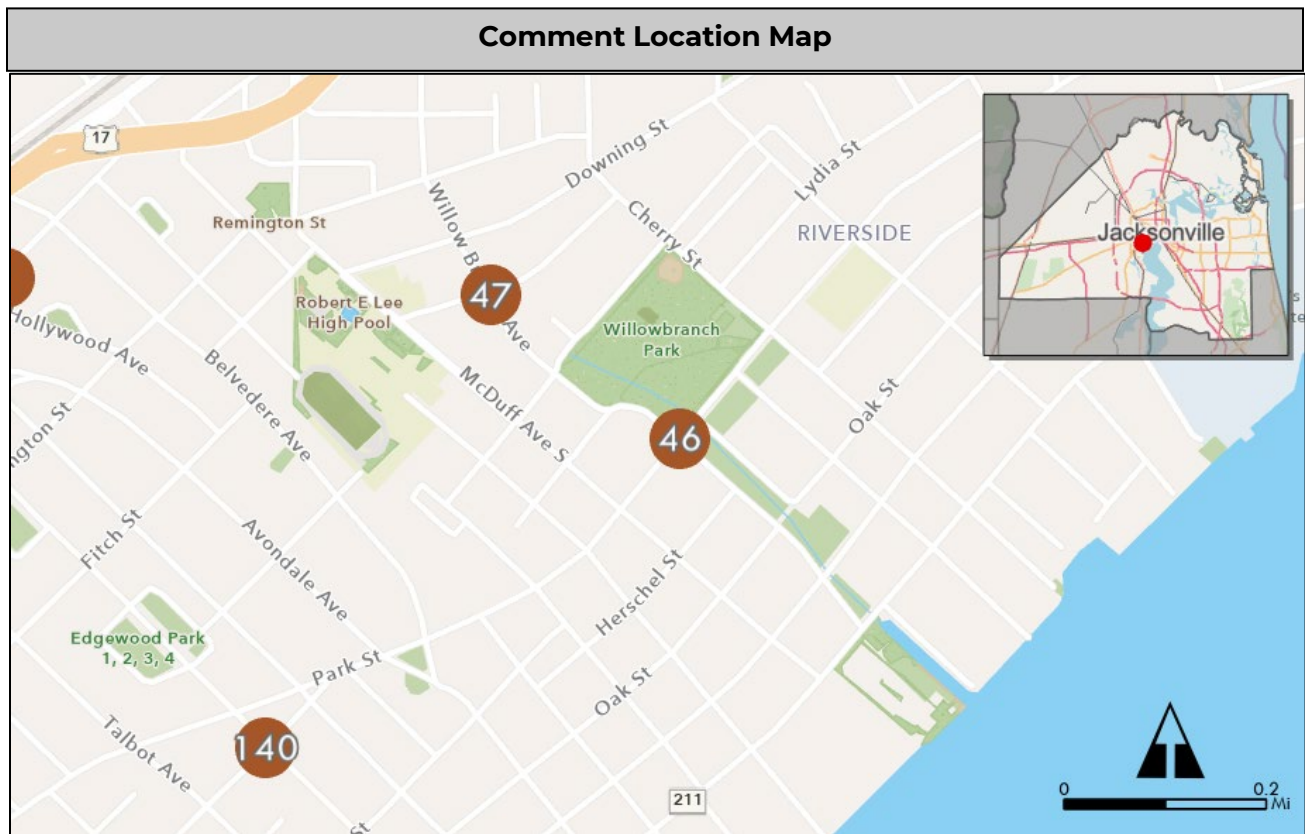
Comment Location Map




Project Information

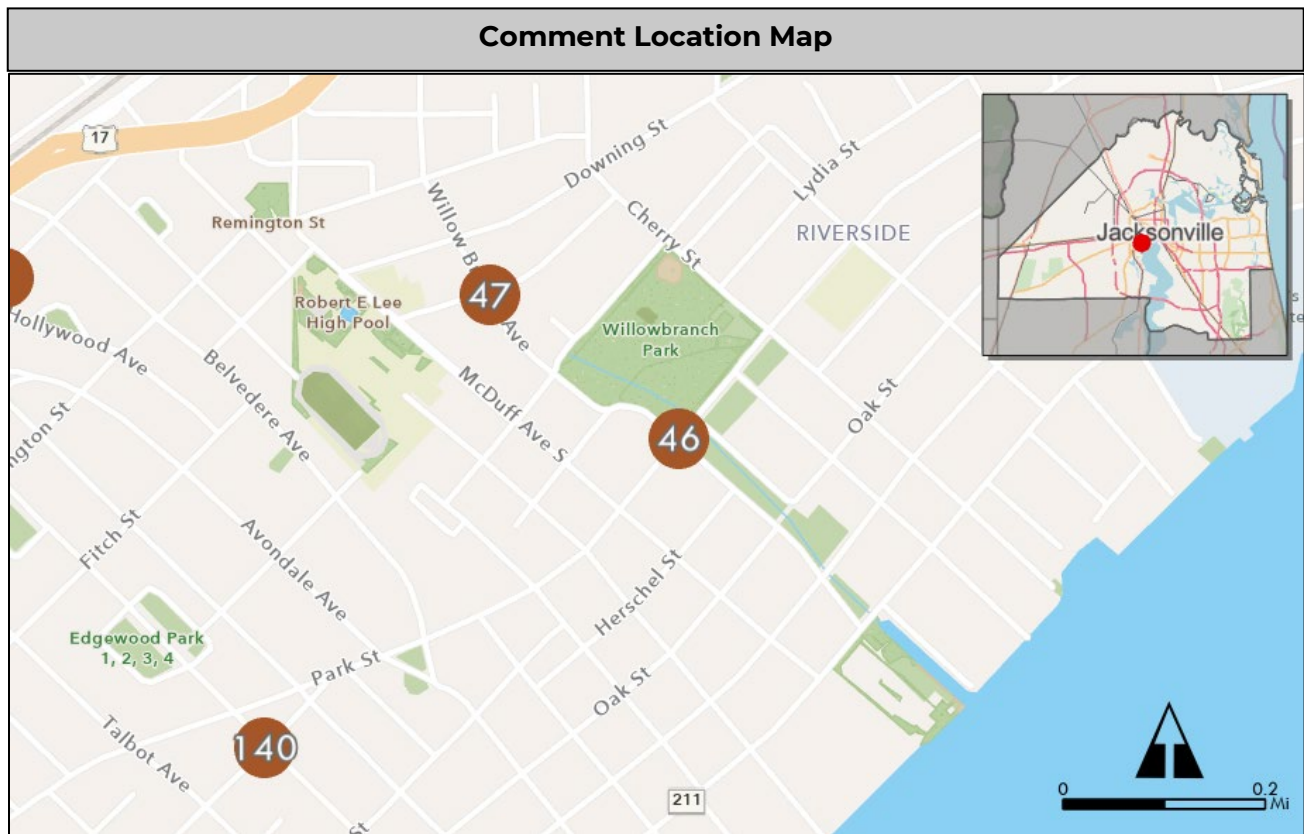
Primary Issue	Traffic 	Secondary Issue	NA	Council District	2
Comment	This intersection does not have the proper turn area needed for semi trucks				
Primary Road	Pulaski Road	Secondary Road	Eastport Road		
Responsible Agency	COJ				
Commenter Contact Information					
Name	Mike Gay				
Email	mgcmikeg@gmail.com				
Street Address	11901 Industry Drive		Zip Code	32218	


Comment #46



Project Information					
Primary Issue	Safety 	Secondary Issue	NA	Council District	7
Comment	Crossing Park Street on Willow Branch is often dangerous for pedestrians and bikes. The intersection is not well lit, there's no cross walk and cars often speed on Park Street between the light on McDuff and the light on Cherry. At the same time the park naturally flows along this route with Willow Branch Creek, so it is counterintuitive to feel disconnected at this intersection.				
Primary Road	Park Street	Secondary Road	Willow Branch Avenue		
Responsible Agency	COJ				
Commenter Contact Information					
Name	Ben Kittelson				
Email	ben.kittelson@gmail.com				
Street Address	1230 Willow Branch Ave		Zip Code	32205	

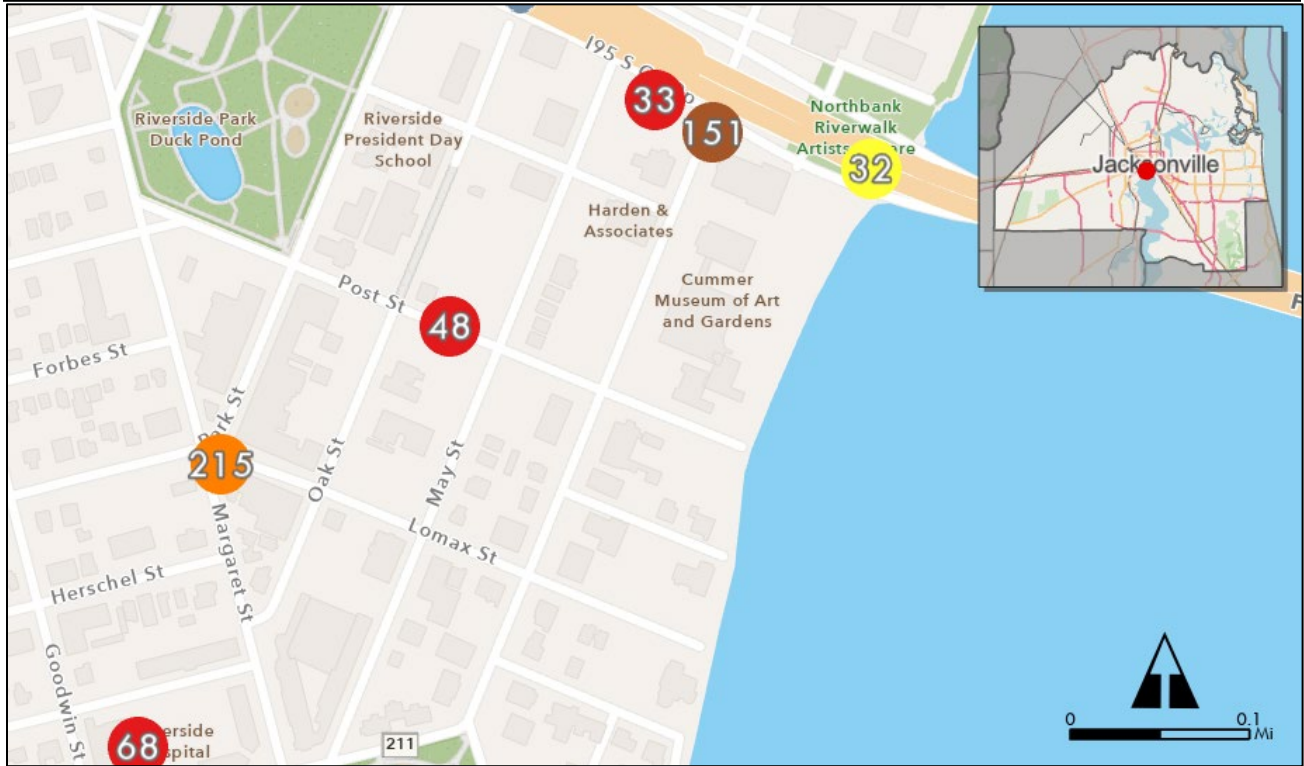
Comment #47





Project Information					
Primary Issue	Safety 	Secondary Issue	NA	Council District	7
Comment	There are now stop signs on Willow Branch between Downing and Park Streets, and cars use it as an alternative route to McDuff especially on school days. Willow Branch is narrow and there are no sidewalks, which makes speeding cars dangerous to pedestrians, bicyclists, and residents.				
Primary Road	Willow Branch Avenue		Secondary Road	Olga Place	
Responsible Agency	COJ				
Commenter Contact Information					
Name	Ben Kittelson				
Email	ben.kittelson@gmail.com				
Street Address	1230 Willow Branch Ave		Zip Code	32205	

Comment #48

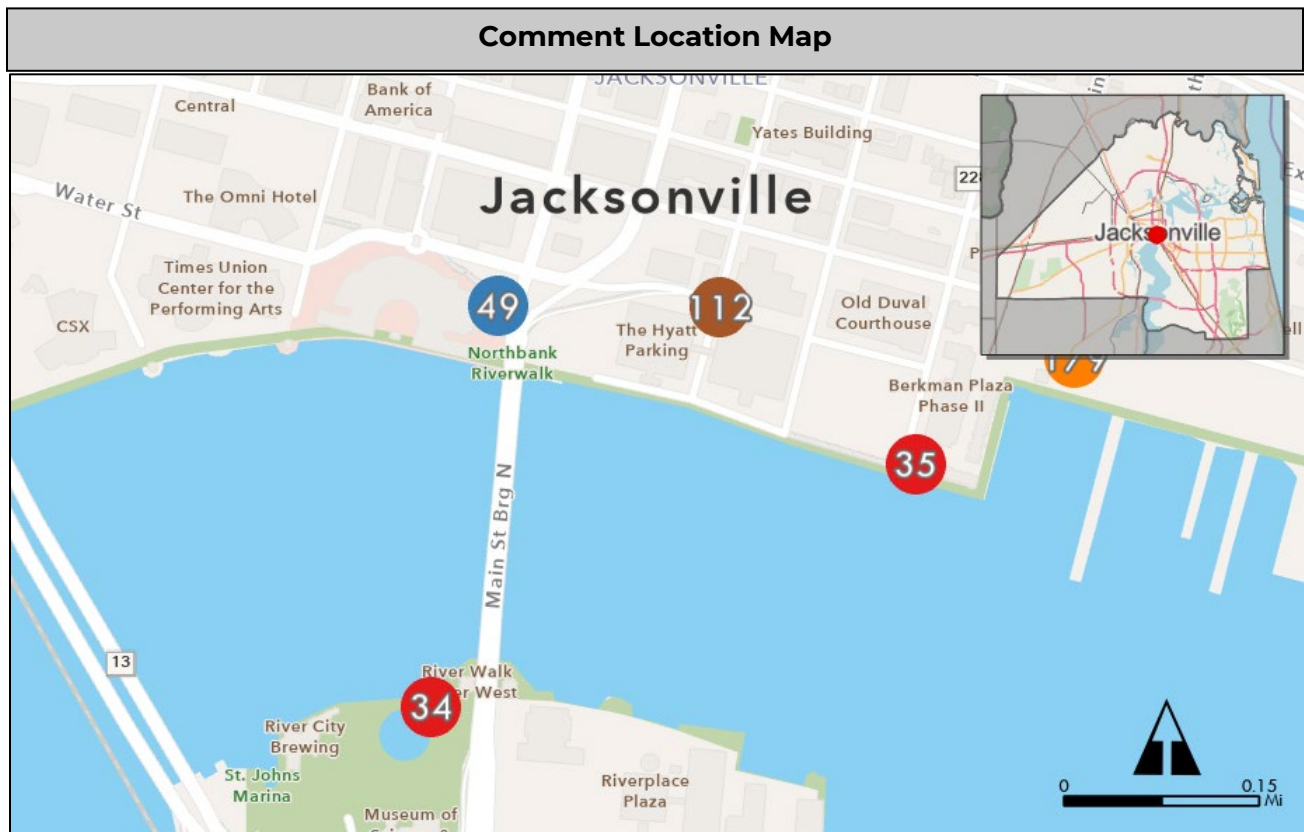
Comment Location Map





Project Information

Primary Issue	Bike 	Secondary Issue	Safety 	Council District	7
Comment	There is no bike lane on Post St and there's limited space in the lane between Park and Riverside, but this is the best route from the Five Points area to the Riverwalk and downtown. Both a connectivity and safety issue along this route while bicycling.				
Primary Road	Post Street		Secondary Road	May Street	
Responsible Agency	COJ				
Commenter Contact Information					
Name	Ben Kittelson				
Email	ben.kittelson@gmail.com				
Street Address	1230 Willow Branch Ave		Zip Code		32205

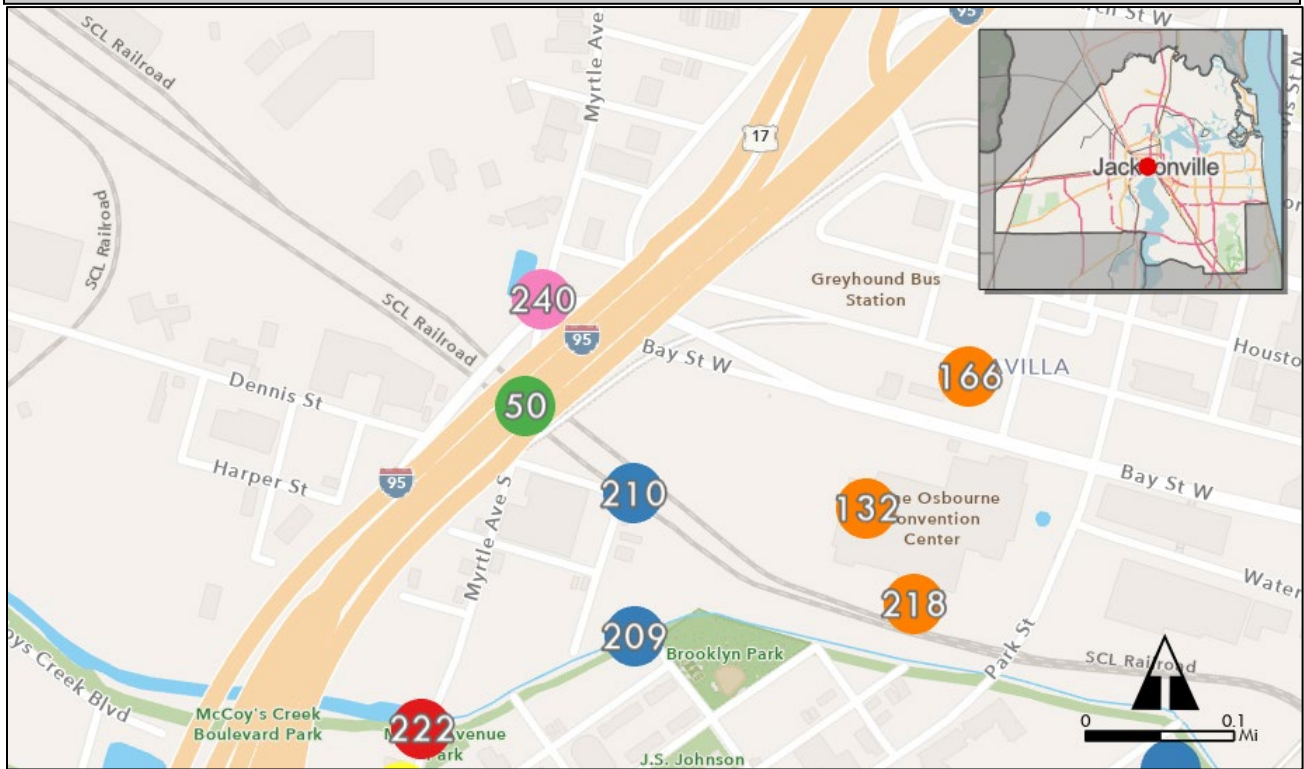
Comment #49




Project Information					
Primary Issue	Connectivity 	Secondary Issue	Pedestrian 	Council District	7
Comment	The demolition of the onramp to the Main Street Bridge from Independent Drive eliminated a key connectivity point between the Northbank Riverwalk and the Southbank Riverwalk. Previously you could easily use the sidewalk around the Landing/Riverfront Plaza to go from the Northbank to the Southbank on foot or bicycle. Now the same route requires backtracking to Bay Street, which does not have a bike lane.				
Primary Road	Main Street South	Secondary Road		Independent Drive West	
Responsible Agency	FDOT				
Commenter Contact Information					
Name	Ben Kittelson				
Email	ben.kittelson@gmail.com				
Street Address	1230 Willow Branch Ave		Zip Code		32205

Comment #50

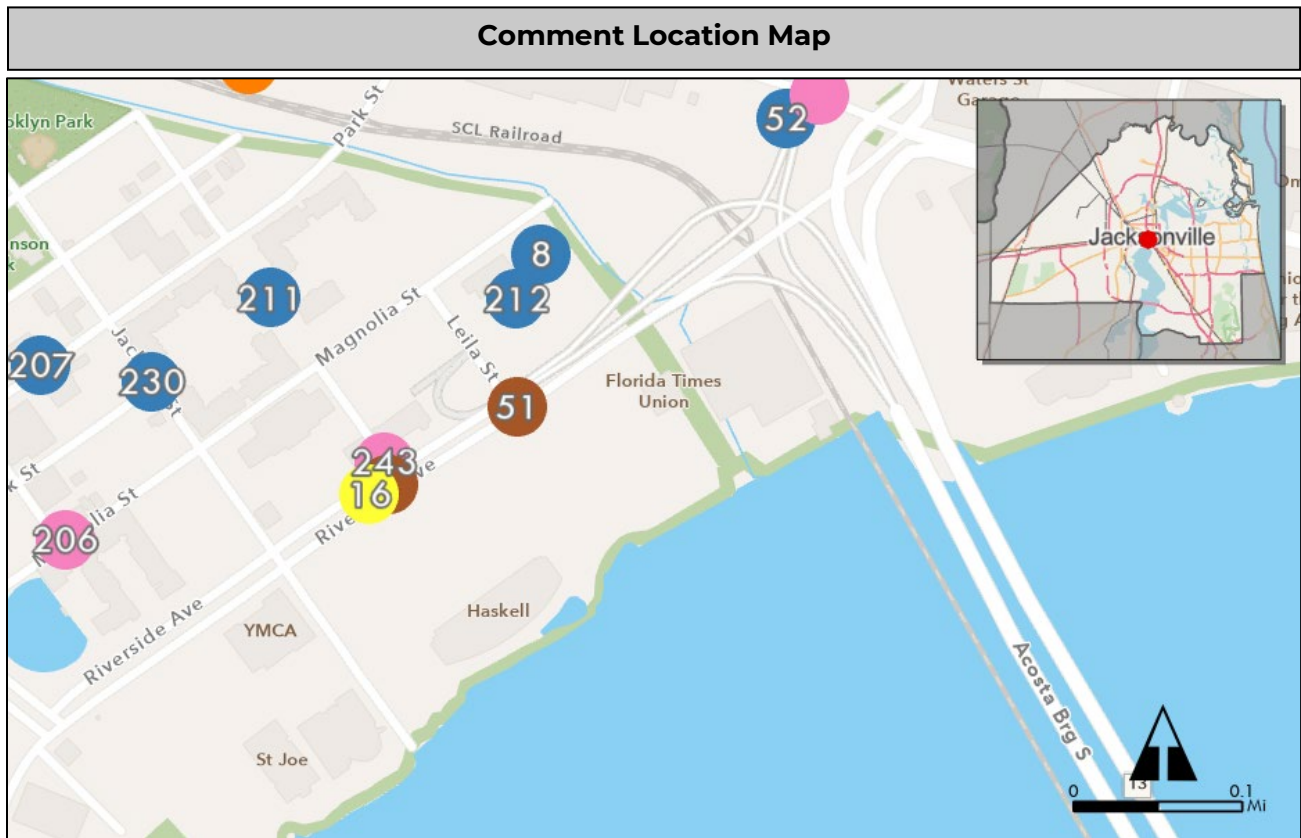
Comment Location Map





Project Information					
Primary Issue	Flood 	Secondary Issue	NA	Council District	7
Comment	The tunnel on Myrtle Ave under the railroad tracks consistently floods after any rain event. This is one of the few connection points from Riverside to downtown that's not a busy/high speed road.				
Primary Road	Myrtle Avenue South		Secondary Road	Myrtle Ave Bridge North	
Responsible Agency	COJ				
Commenter Contact Information					
Name	Ben Kittelson				
Email	ben.kittelson@gmail.com				
Street Address	1230 Willow Branch Ave		Zip Code	32205	

Comments 51-100

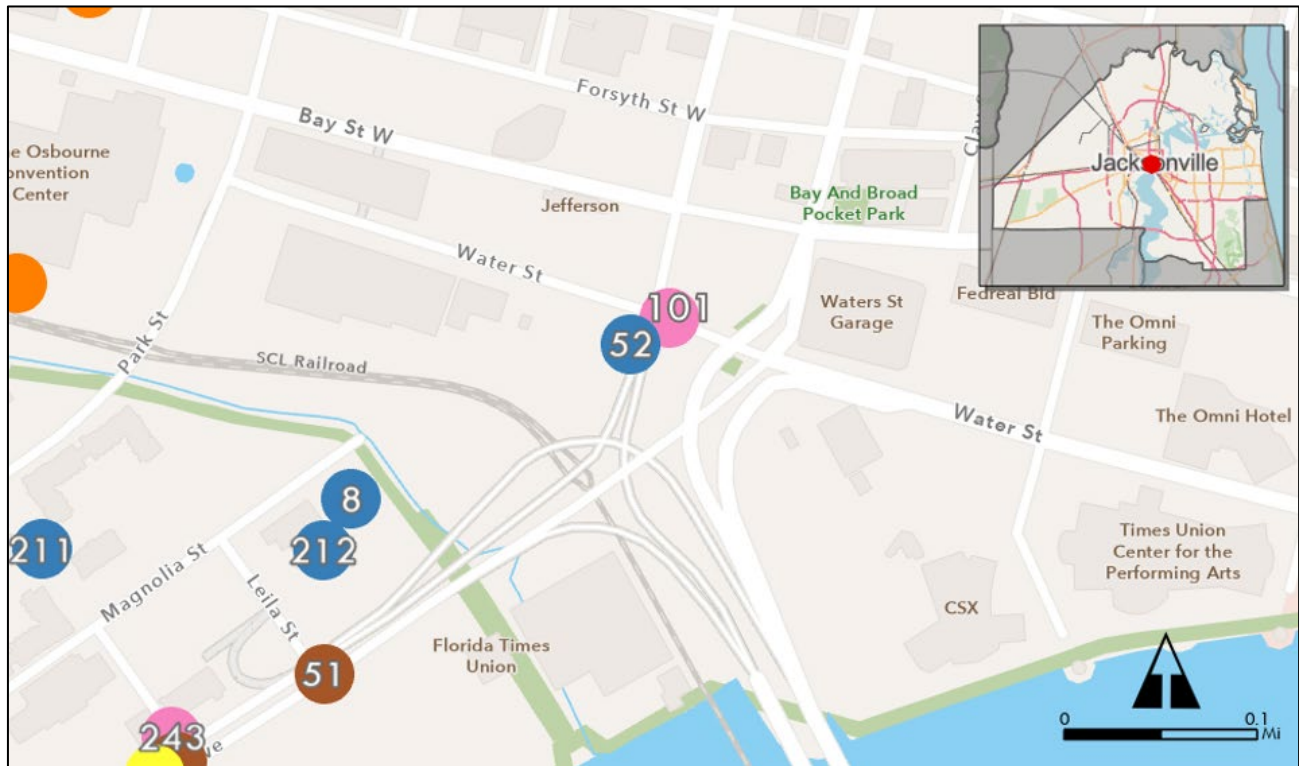
Comment #51





Project Information					
Primary Issue	Safety 	Secondary Issue	Pedestrian 	Council District	7
Comment	The intersection of Riverside and Leila is particularly dangerous to cross but is a key access point to the Acosta Bridge pedestrian path/lane.				
Primary Road	Leila Street		Secondary Road	Riverside Avenue	
Responsible Agency	COJ				
Commenter Contact Information					
Name	Ben Kittelson				
Email	ben.kittelson@gmail.com				
Street Address	1230 Willow Branch Ave		Zip Code		32205

Comment #52

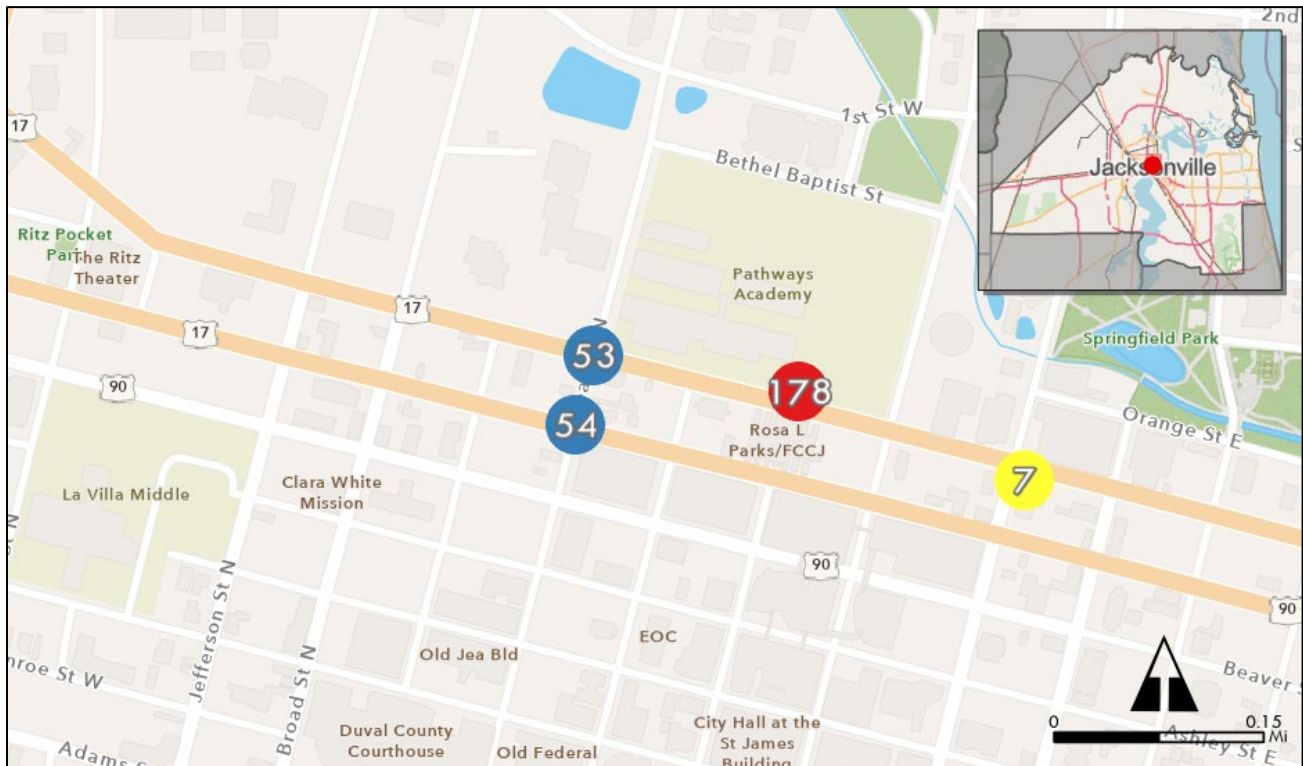
Comment Location Map





Project Information					
Primary Issue	Connectivity 	Secondary Issue	Pedestrian 	Council District	7
Comment	The "sidewalk" along the onramp from Jefferson to Riverside is narrow, making it difficult to pass other pedestrians and the crossing to get to the sidewalk on Riverside is unsafe/unpleasant.				
Primary Road	Jefferson Street	Secondary Road		Water Street	
Responsible Agency	COJ				
Commenter Contact Information					
Name	Ben Kittelson				
Email	ben.kittelson@gmail.com				
Street Address	1230 Willow Branch Ave		Zip Code	32205	

Comment #53

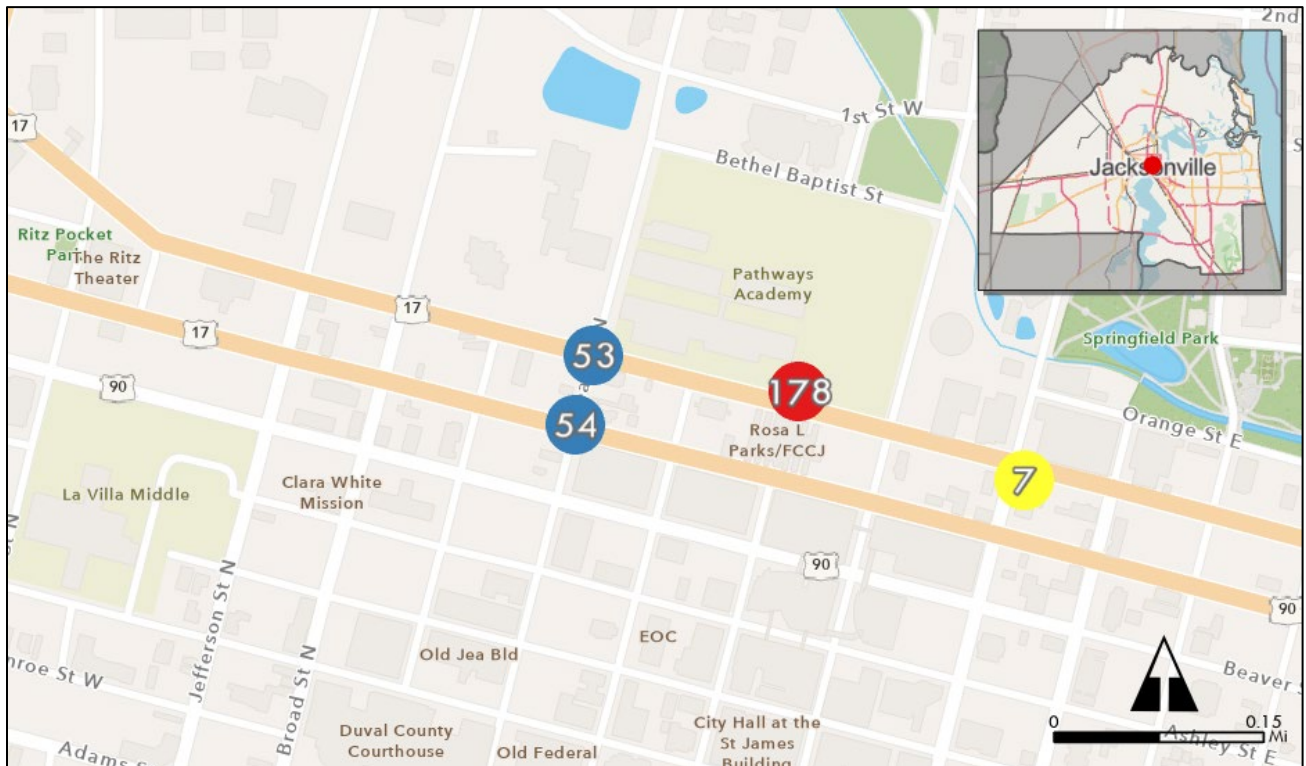
Comment Location Map





Project Information					
Primary Issue	Connectivity 	Secondary Issue	Traffic 	Council District	7
Comment	State Street and Union Street serve as a barrier from downtown to Springfield because of the number of lanes and high speeds that vehicles travel at. Lane configuration should be rethought to make two-way, add bike lanes and reduce speeds.				
Primary Road	State Street West		Secondary Road	Pearl Street North	
Responsible Agency	FDOT				
Commenter Contact Information					
Name	Ben Kittelson				
Email	ben.kittelson@gmail.com				
Street Address	1230 Willow Branch Ave		Zip Code	32205	

Comment #54

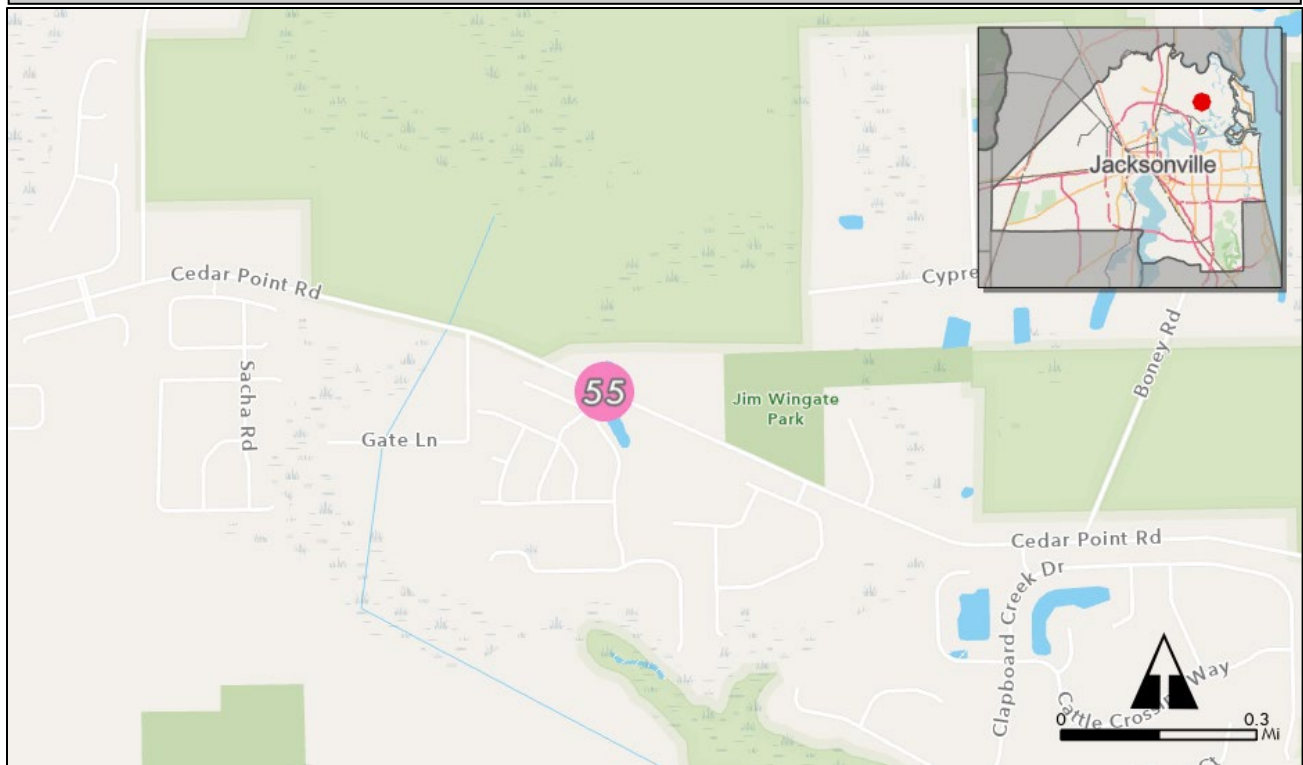
Comment Location Map




Project Information					
Primary Issue	Connectivity 	Secondary Issue	Traffic 	Council District	7
Comment	Union Street and State Street serve as a barrier from downtown to Springfield because of the number of lanes and high speeds that vehicles travel at. Lane configuration should be rethought to make two way, add bike lanes and reduce speeds.				
Primary Road	Union Street West		Secondary Road	Pearl Street North	
Responsible Agency	FDOT				
Commenter Contact Information					
Name	Ben Kittelson				
Email	ben.kittelson@gmail.com				
Street Address	1230 Willow Branch Ave		Zip Code	32205	

Comment #55

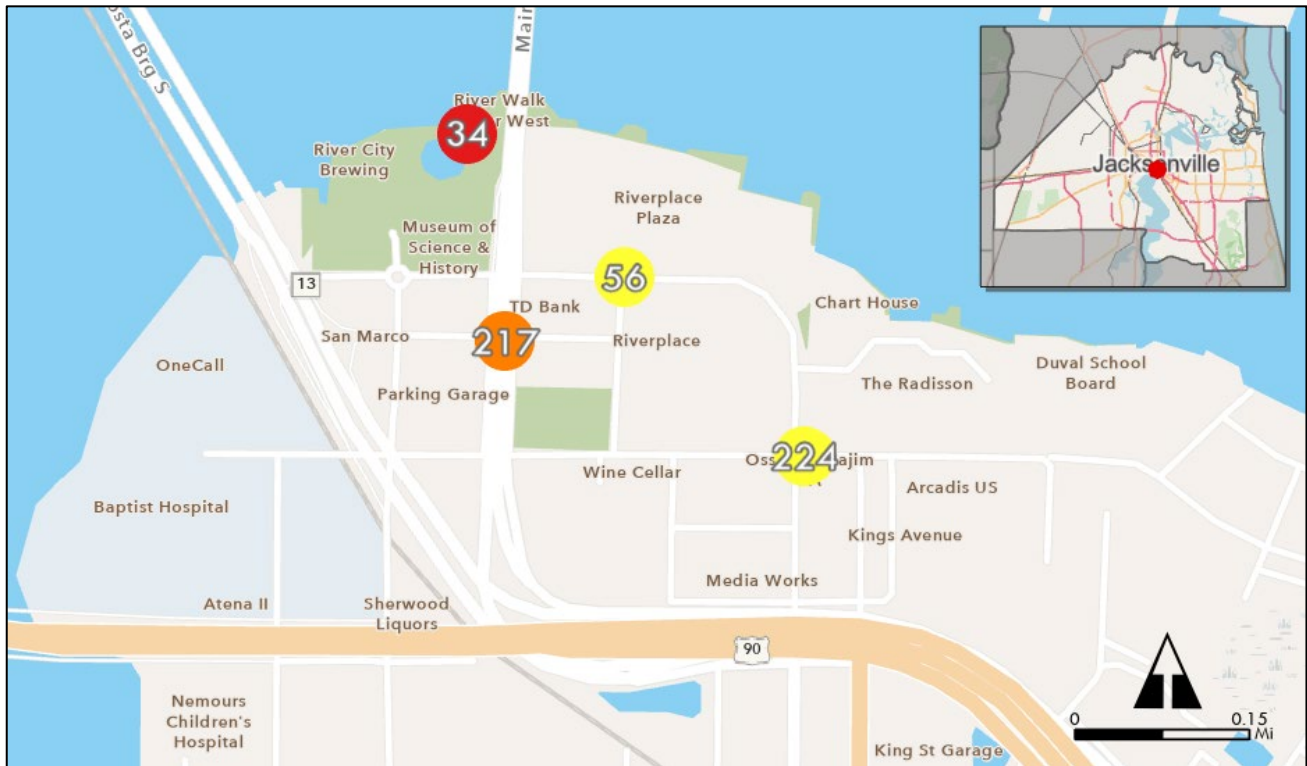
Comment Location Map





Project Information					
Primary Issue	Traffic 	Secondary Issue	NA	Council District	2
Comment	Entrance to Bradley Pond subdivision off Cedar Point Rd. Needs to have double yellow lines (no passing) in front of this entrance. Near misses daily.				
Primary Road	Cedar Point Road		Secondary Road	Coach Light Drive	
Responsible Agency	COJ				
Commenter Contact Information					
Name	Angela Kellow				
Email	acope3374@aol.com				
Street Address	4667 Cedar Point Rd.			Zip Code	32226

Comment #56

Comment Location Map

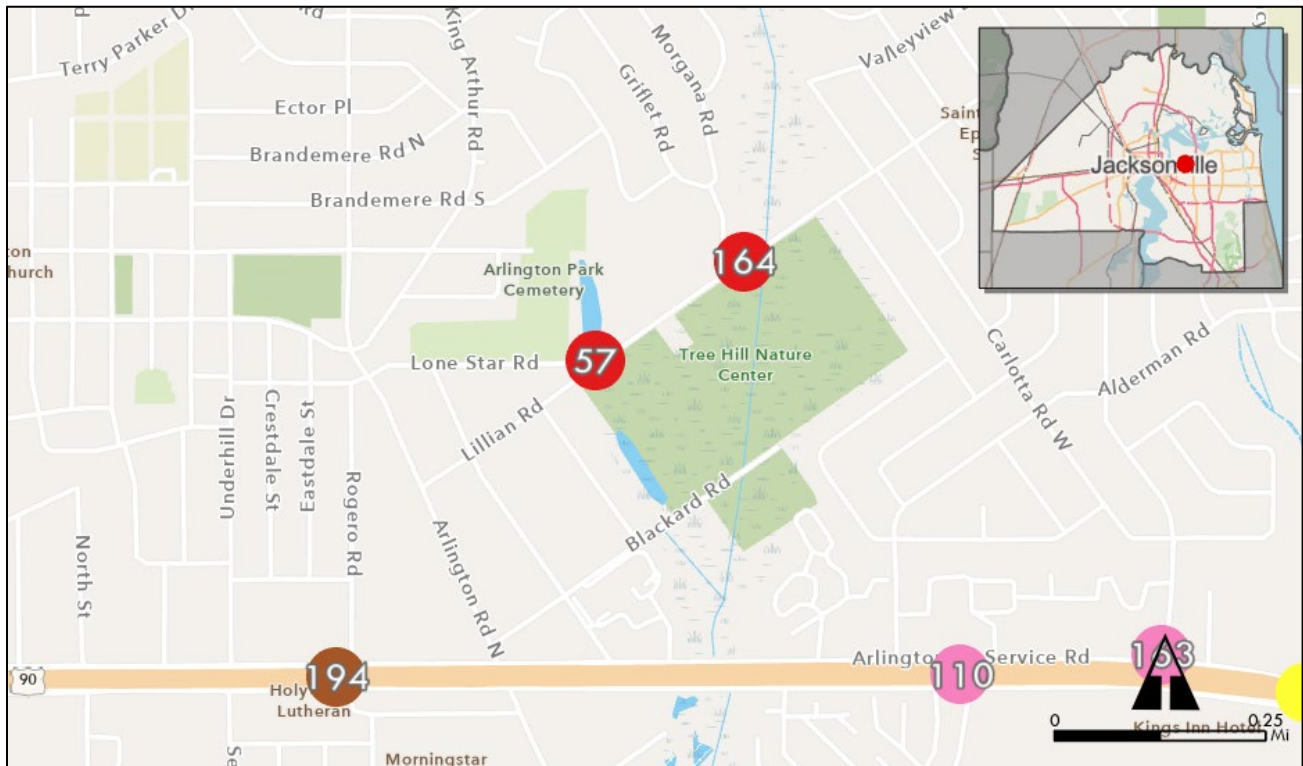


Project Information



Primary Issue	Pedestrian 	Secondary Issue	Safety 	Council District	5
Comment	This area could benefit from a four way stop. Going north on Flagler it is nearly always impossible to see cars coming from the left and nobody observes the pedestrian lights — I was nearly hit in the crosswalk the other day.				
Primary Road	Riverplace Boulevard		Secondary Road	Flagler Avenue	
Responsible Agency	COJ				
Commenter Contact Information					
Name	Lauren Steif				
Email	lauren.bankert2@gmail.com				
Street Address	1431 Riverplace Blvd, #1706		Zip Code	32207	

Comment #57

Comment Location Map

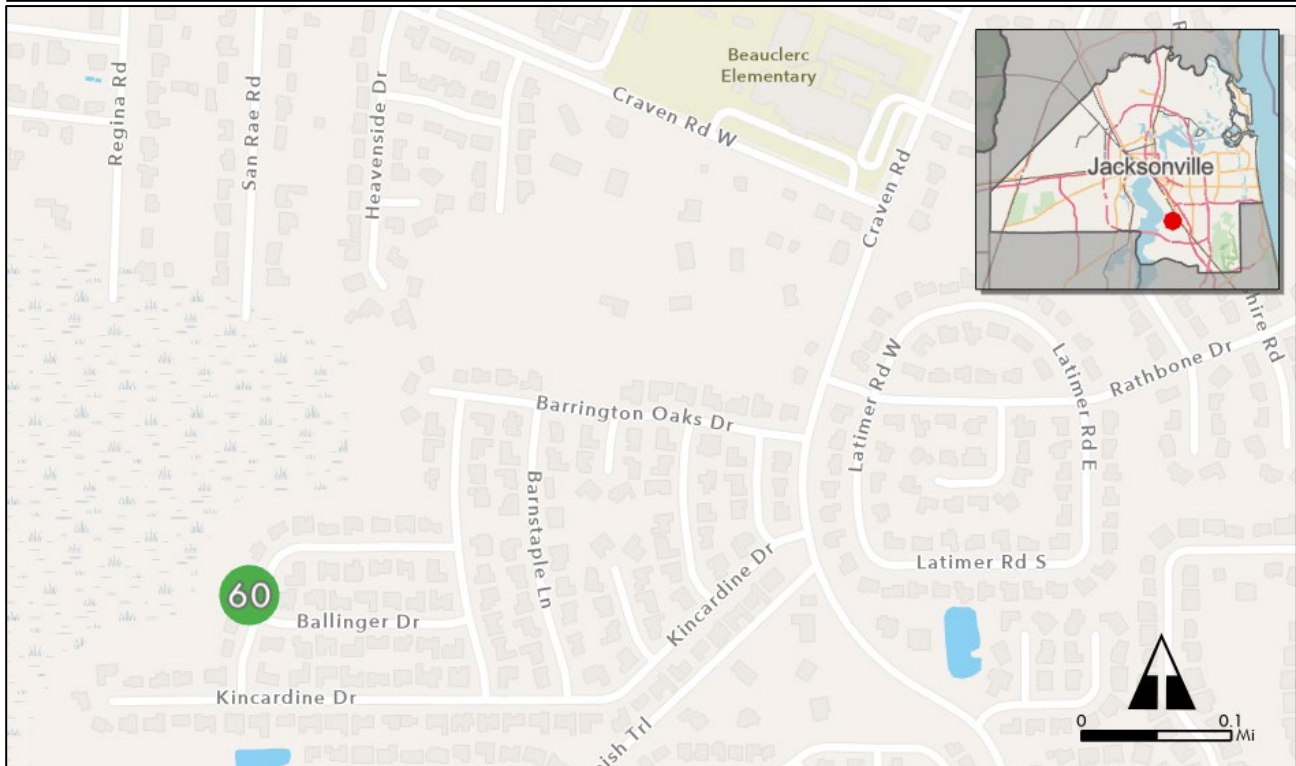



Project Information

Primary Issue	Bike 	Secondary Issue	Safety 	Council District	1
Comment	Going southwest on Lone Star Road, the bicycle lane forces you to go onto the sidewalk going up Tree Hill at the cemetery here. Then going down the hill you are forced to stop at the intersection with Lillian, and watch for cars turning right to continue on Lone Star Road and also for cars approaching Lilian Road. A better and safer solution would be to turn the right hand turn lane here into a bike lane with an approach ramp from off the sidewalk back onto the road.				
Primary Road	Lone Star Road		Secondary Road	Lillian Road	
Responsible Agency	COJ				
Commenter Contact Information					
Name	David Buskirk				
Email	davidgbuskirk@yahoo.com				
Street Address	5451 Cresta Way #3		Zip Code		32211

Comment #60

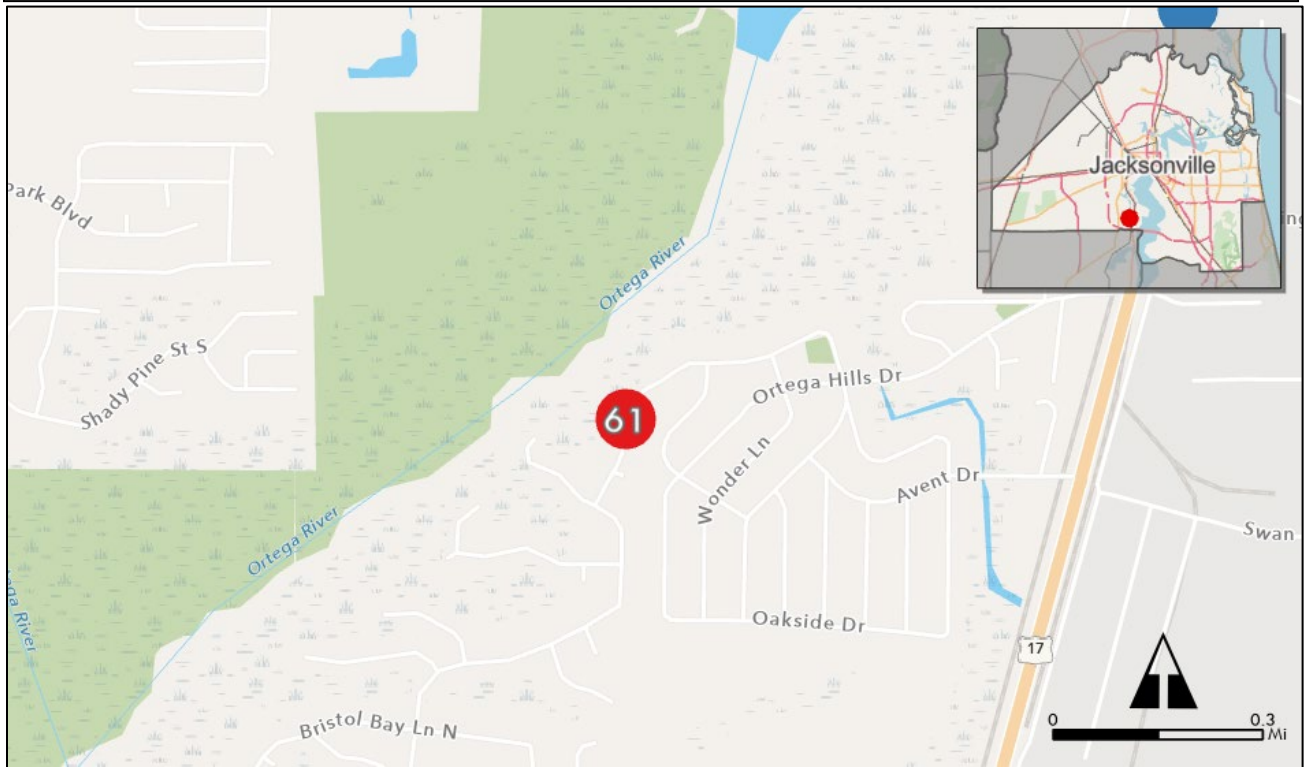
Comment Location Map




Project Information					
Primary Issue	Flood 	Secondary Issue	NA	Council District	5
Comment	Significant flooding during heavy rains impacting neighborhood houses				
Primary Road	Trent Way		Secondary Road	Ballinger Drive	
Responsible Agency	COJ				
Commenter Contact Information					
Name	Rachel Klinger				
Email	Coralrab@aol.com				
Street Address	9144 Trent Way		Zip Code	32257	

Comment #61

Comment Location Map

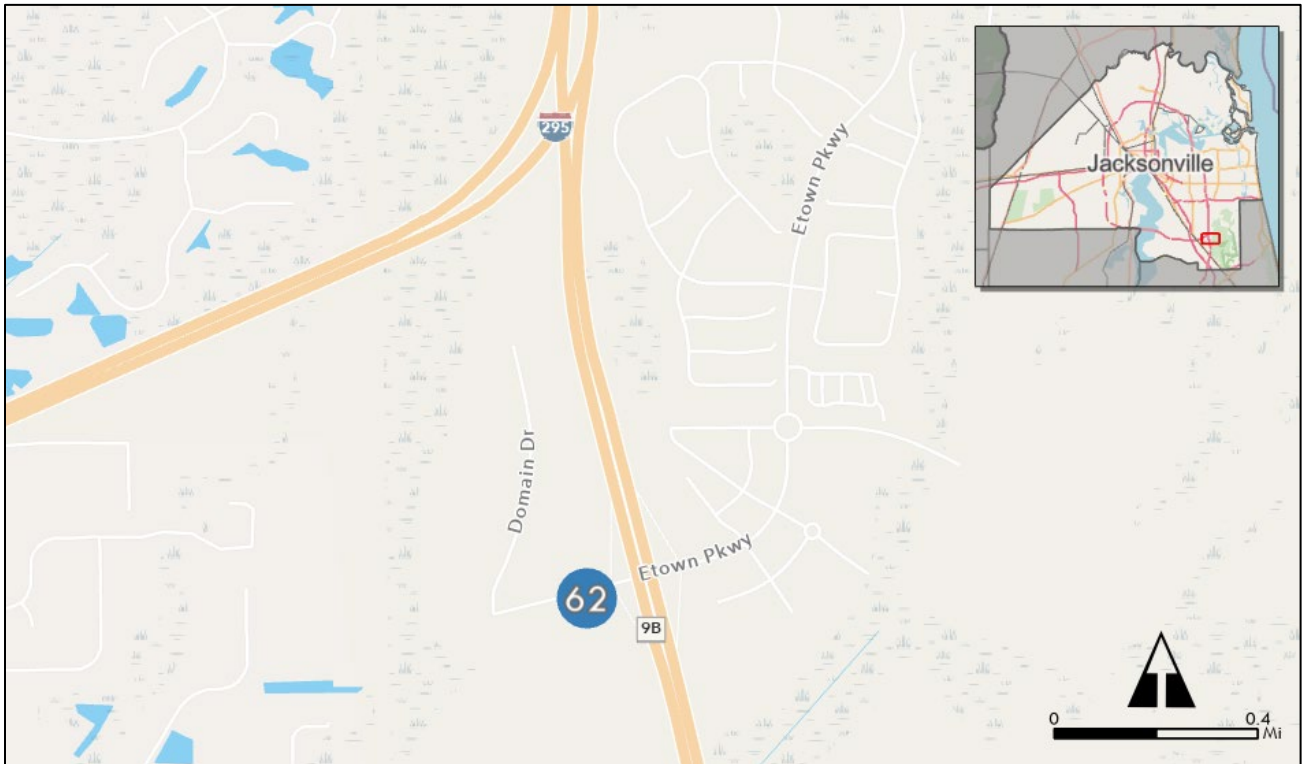


Project Information


Primary Issue	Bike 	Secondary Issue	NA	Council District	14
Comment	Blocked COJ Shared Bike Route. Homes were built over the path connecting Ortega Bluff Pkwy (@ Caravaca Ct) and Ortega Hills Community with no alternative for easier access to bike/walk to NAS JAX.				
Primary Road	Caravaca Court	Secondary Road	Not provided		
Responsible Agency	COJ				
Commenter Contact Information					
Name	Casey Knowlton				
Email	caseyknowlton1@gmail.com				
Street Address	Not provided		Zip Code	32244	

Comment #62

Comment Location Map

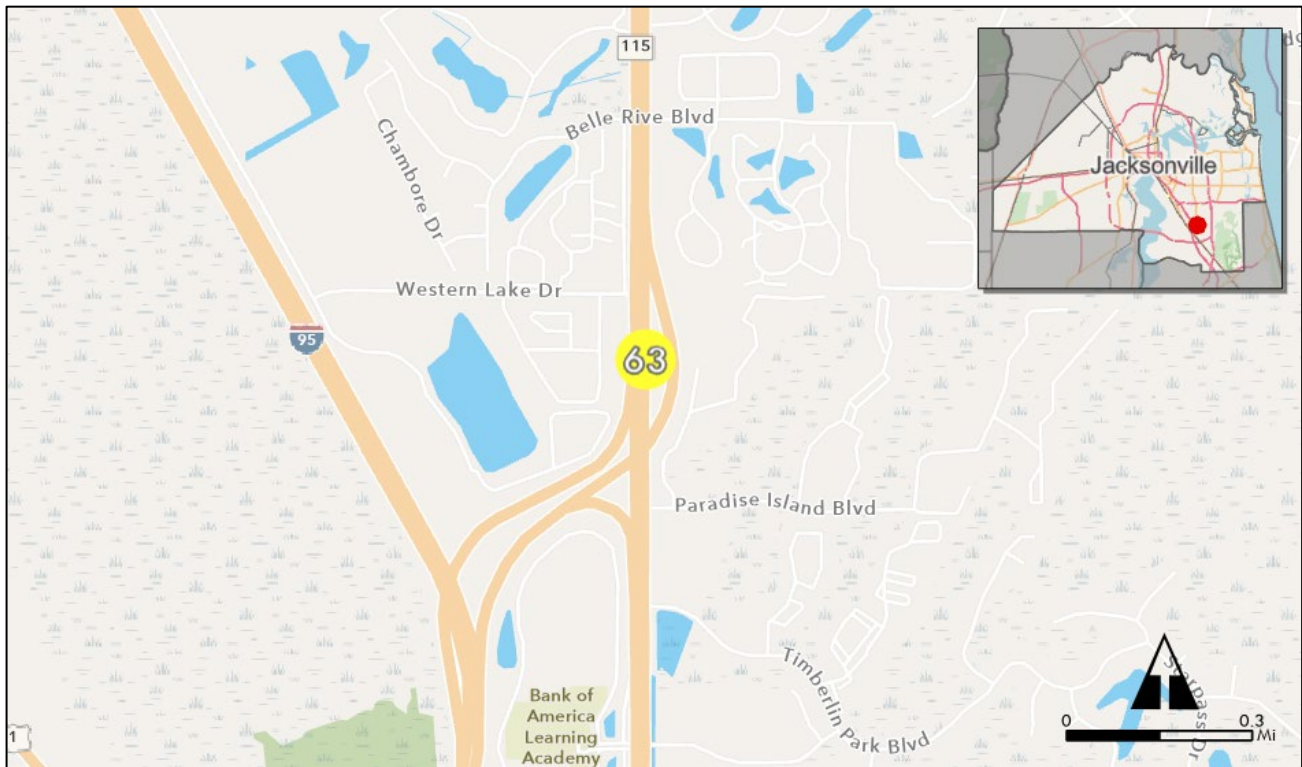


Project Information


Primary Issue	Connectivity 	Secondary Issue	NA	Council District	11
Comment	There needs to be a ped/bike connection between E-Town Pkwy, Old St Augustine Rd and Greenland Rd. If E-Town connects to Philips Hwy, there will need to be sidewalk construction between the three streets' connections.				
Primary Road	E-Town Parkway		Secondary Road	Domain Drive	
Responsible Agency	COJ				
Commenter Contact Information					
Name	Jonathan Cagle				
Email	Ventureout@jonathancagle.com				
Street Address	10039 Invention Ln			Zip Code	32256

Comment #63

Comment Location Map

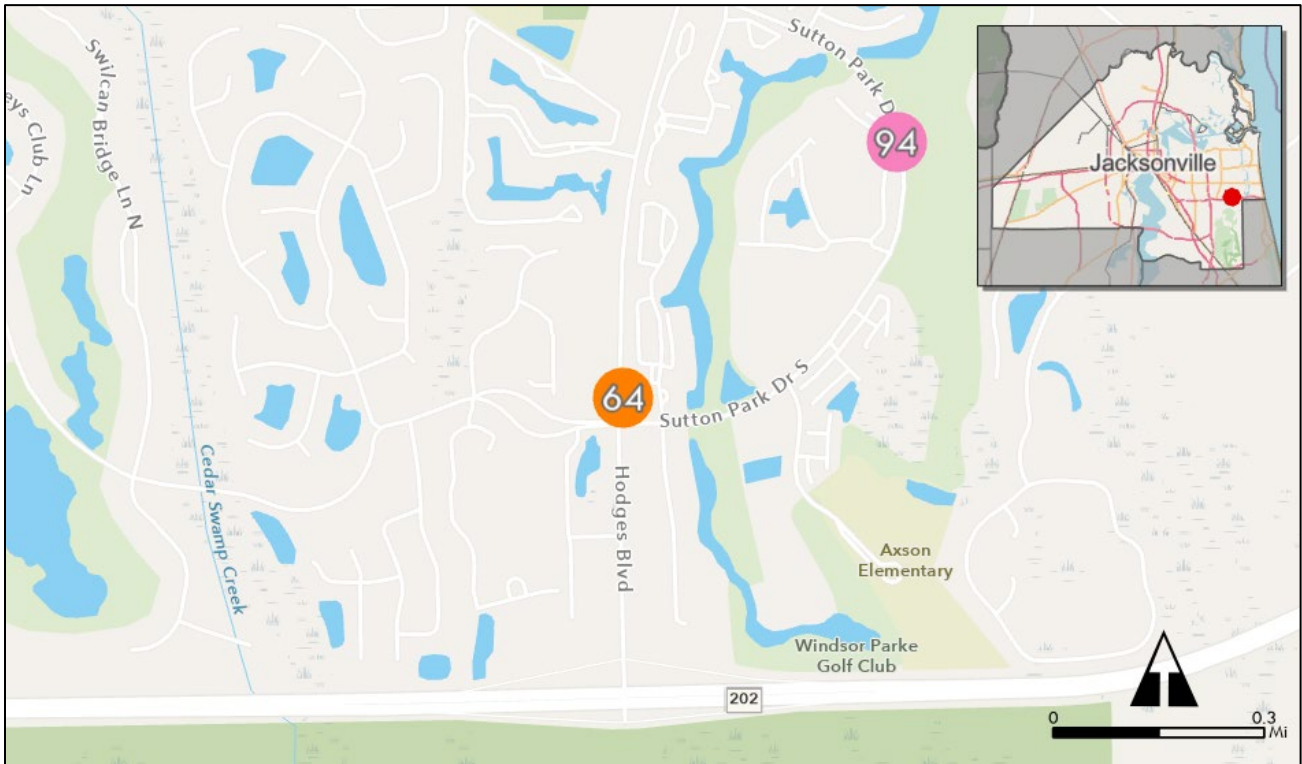


Project Information


Primary Issue	Pedestrian 	Secondary Issue	NA	Council District	11
Comment	There needs to be recognized pedestrians crossings and sidewalks for the I-95/Southside Blvd onramps. Just because there is no sidewalk nor crosswalk, does not mean that people don't walk there.				
Primary Road	Southside Boulevard	Secondary Road	Southside I-95 North Exit Ramp		
Responsible Agency	FDOT				
Commenter Contact Information					
Name	Jonathan Cagle				
Email	Ventureout@jonathancagle.com				
Street Address	10039 Invention Ln		Zip Code	32256	

Comment #64

Comment Location Map

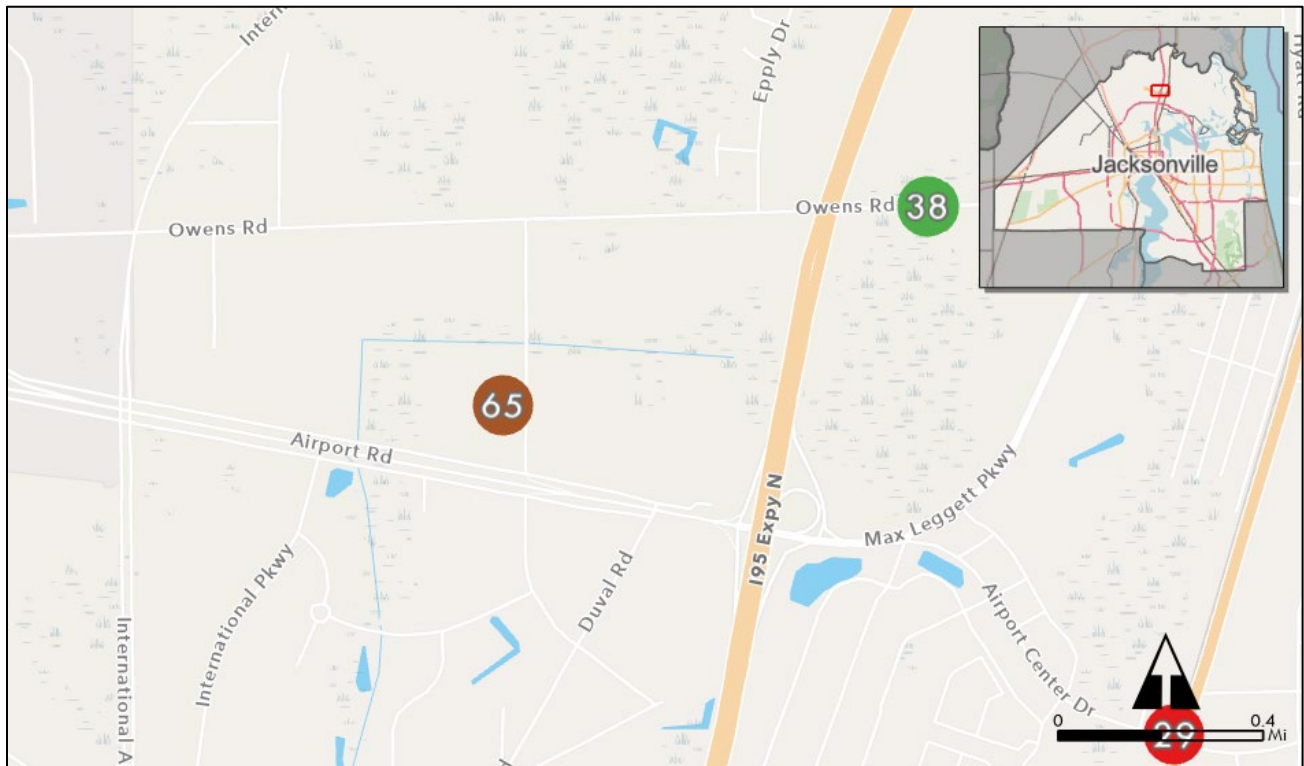


Project Information


Primary Issue	New Idea 	Secondary Issue	NA	Council District	3
Comment	Remove the old sidewalks on both sides of Hodges and replace with wider asphalt pathways for pedestrians and cyclists				
Primary Road	Hodges Boulevard	Secondary Road	Glen Kernan Parkway		
Responsible Agency	COJ				
Commenter Contact Information					
Name	Jim Starr				
Email	Not provided				
Street Address	4735 Yellow Star Ln W		Zip Code	32224	

Comment #65

Comment Location Map

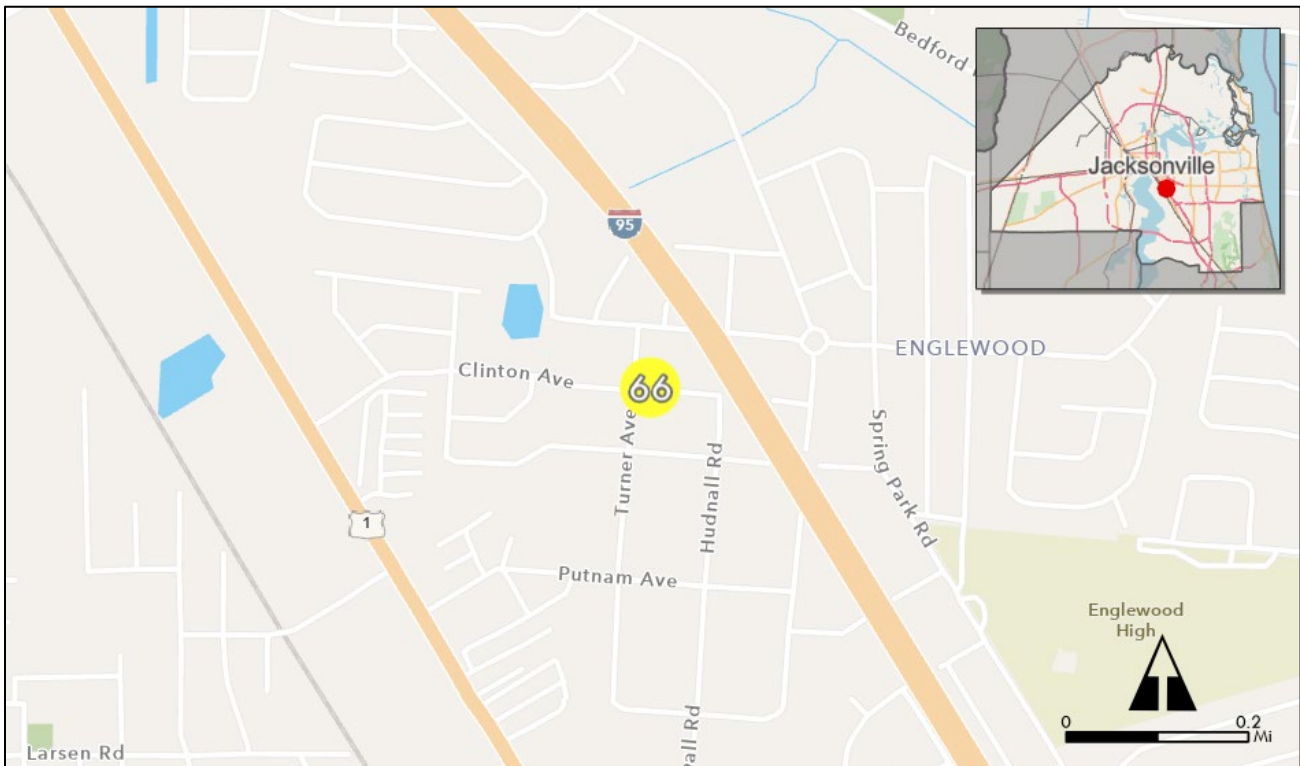


Project Information


Primary Issue	Safety 	Secondary Issue	NA	Council District	8
Comment	Citizen complaint of no lane lines, with visibility an issue at night				
Primary Road	Ranch Road	Secondary Road	Airport Road		
Responsible Agency	COJ				
Commenter Contact Information					
Name	Charles Benson				
Email	cbenson@coj.net				
Street Address	214 N. Hogan Street			Zip Code	32202

Comment #66

Comment Location Map

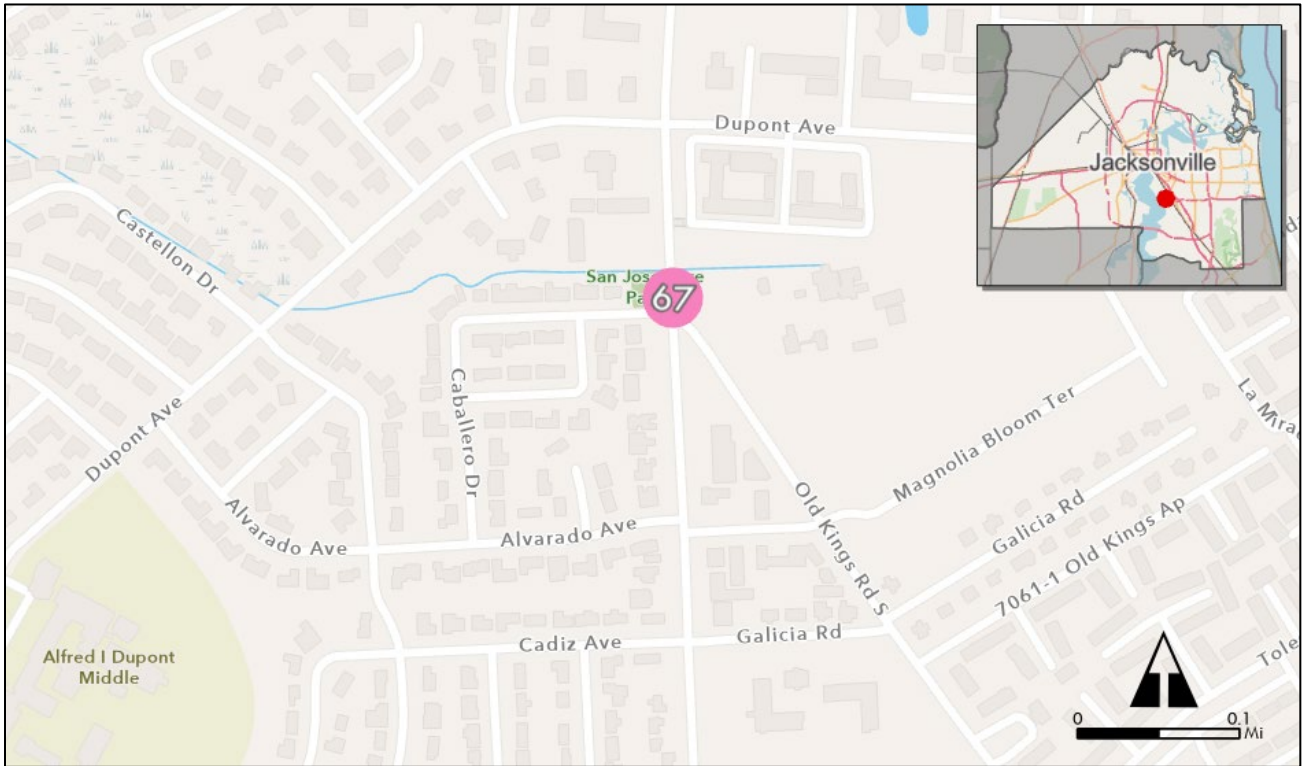


Project Information


Primary Issue	Pedestrian 	Secondary Issue	NA	Council District	5
Comment	Sidewalk for the kids going to/from park				
Primary Road	Clinton Avenue	Secondary Road	Turner Avenue		
Responsible Agency	COJ				
Commenter Contact Information					
Name	Paula Willoughby				
Email	paulawilob@gmail.com				
Street Address	4619 Clinton Ave			Zip Code	32207

Comment #67

Comment Location Map

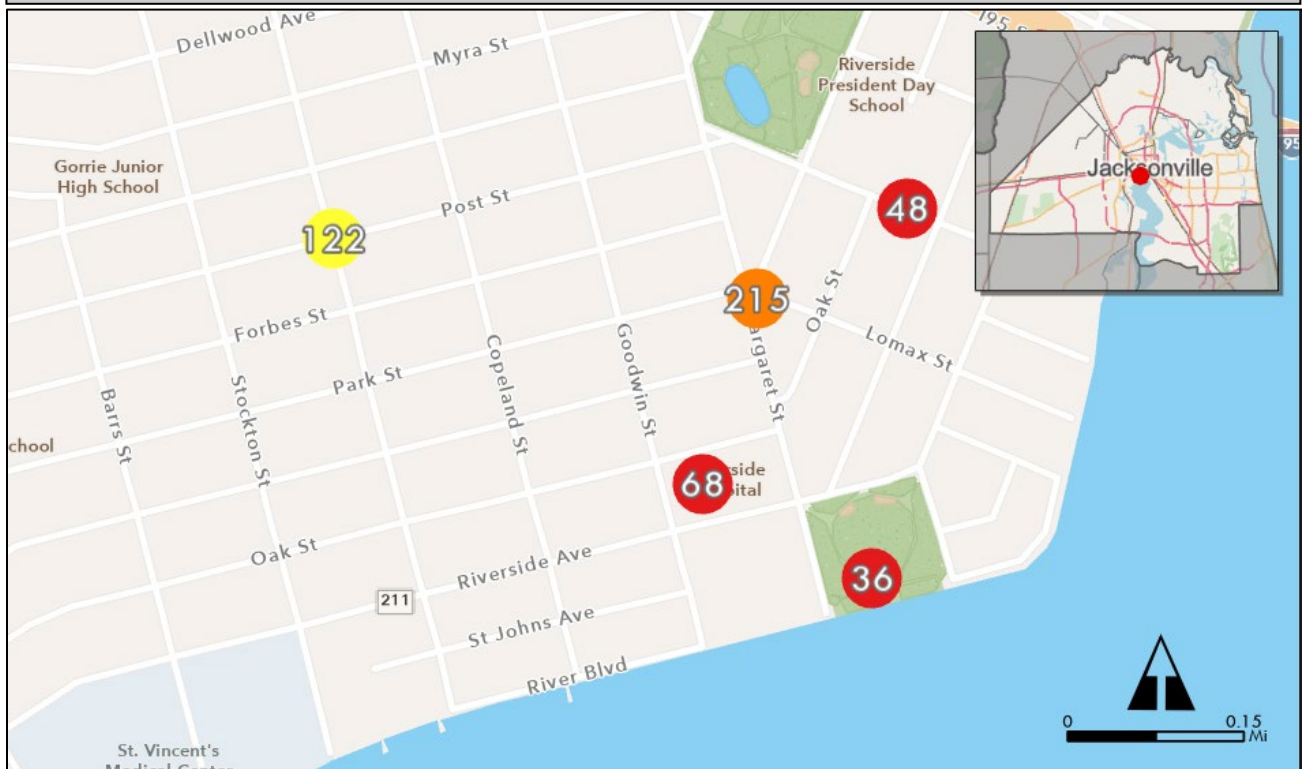


Project Information


Primary Issue	Traffic 	Secondary Issue	NA	Council District	5
Comment	St Augustine Rd is barely equipped to take on the current traffic level let alone the traffic the 380 apartment/townhomes that are being built. Something needs to be done before there are major accidents and road blockages. University Blvd is already a nightmare going towards Phillips highway.				
Primary Road	St Augustine Road	Secondary Road	Caballero Drive North		
Responsible Agency	COJ				
Commenter Contact Information					
Name	Anne Murphey				
Email	jacksonannemarie@hotmail.com				
Street Address	2041 Mercer Circle S		Zip Code	32217	

Comment #68

Comment Location Map

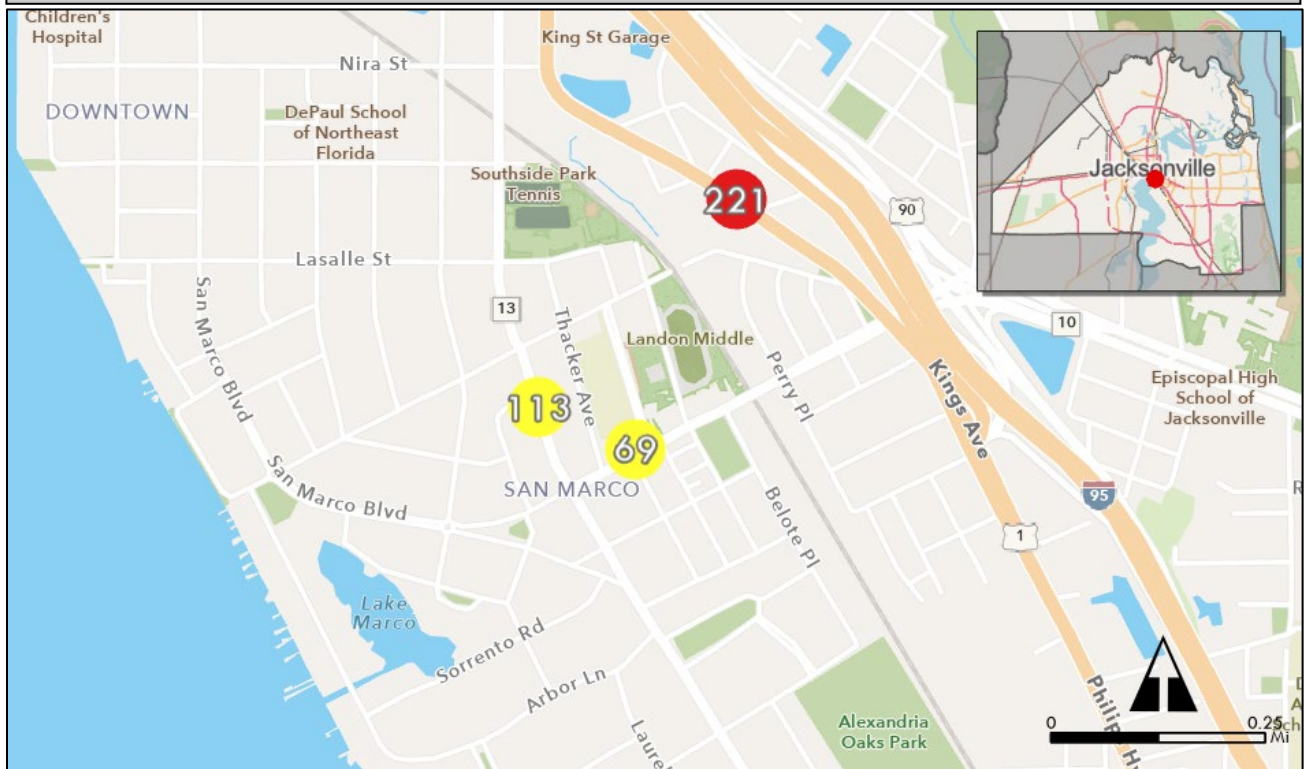


Project Information


Primary Issue	Bike 	Secondary Issue	NA	Council District	7
Comment	Bicycle rack is so loose that you can pick it up. It is broken.				
Primary Road	Goodwin Street	Secondary Road	Oak Street		
Responsible Agency	COJ				
Commenter Contact Information					
Name	Not provided				
Email	Not provided				
Street Address	Not provided			Zip Code	32204

Comment #69

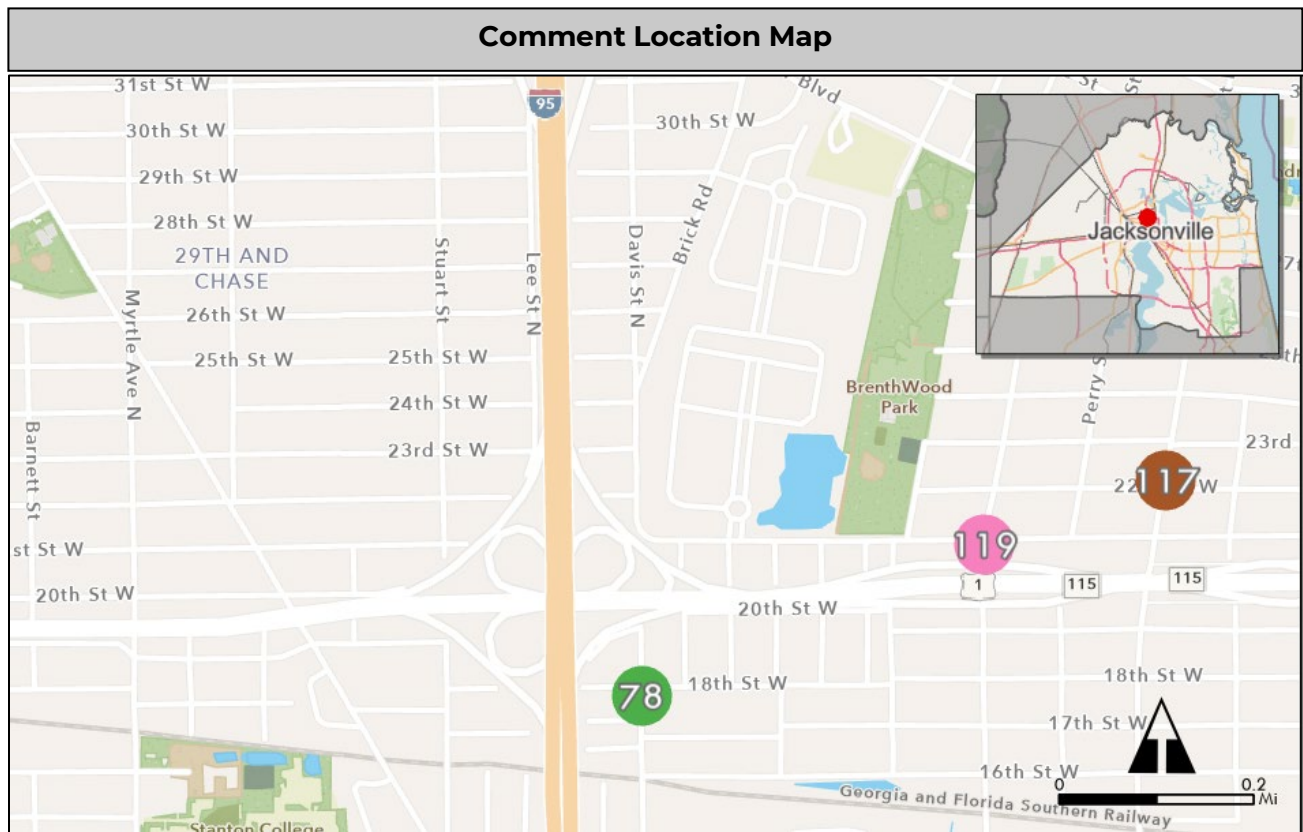
Comment Location Map




Project Information

Primary Issue	Pedestrian 	Secondary Issue	NA	Council District	5
Comment	Dangerous crossing! Many drivers are not stopping for the flashing lights that give pedestrians the right of way. Law enforcement officers can park near 1551 Atlantic Blvd to issue citations.				
Primary Road	Atlantic Boulevard	Secondary Road	Mango Place		
Responsible Agency	COJ				
Commenter Contact Information					
Name	Ellin Iselin				
Email	ellin_i@hotmail.com				
Street Address	1736-2 Landon Ave		Zip Code	32207	

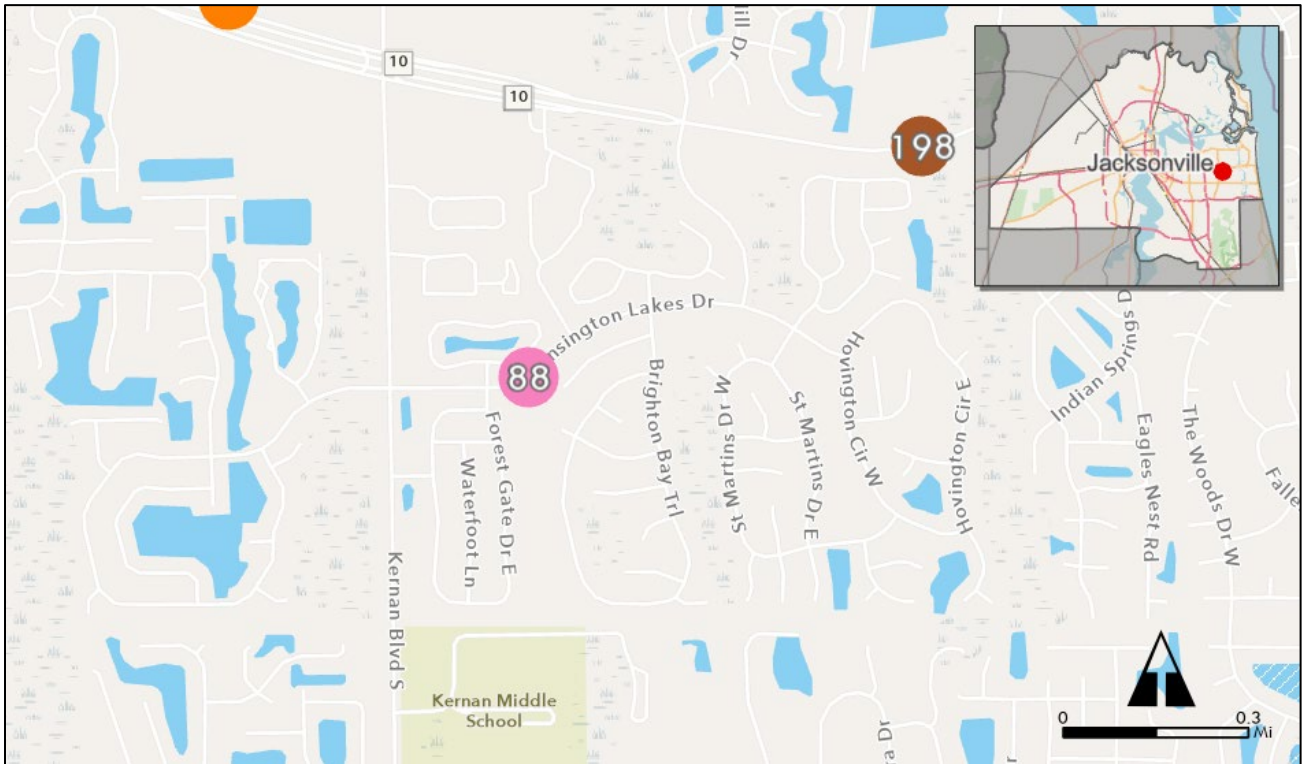
Comment #78





Project Information					
Primary Issue	Flood 	Secondary Issue	NA	Council District	7
Comment	Installation of street curbs, street gutters and storm sewers to correct flooding on Davis Street.				
Primary Road	Davis Street North	Secondary Road	18th Street West		
Responsible Agency	COJ				
Commenter Contact Information					
Name	Dimitri Demoopulos				
Email	uncledimi@hotmail.com				
Street Address	301 E. Bay St., Apt. 303		Zip Code	32202	

Comment #88

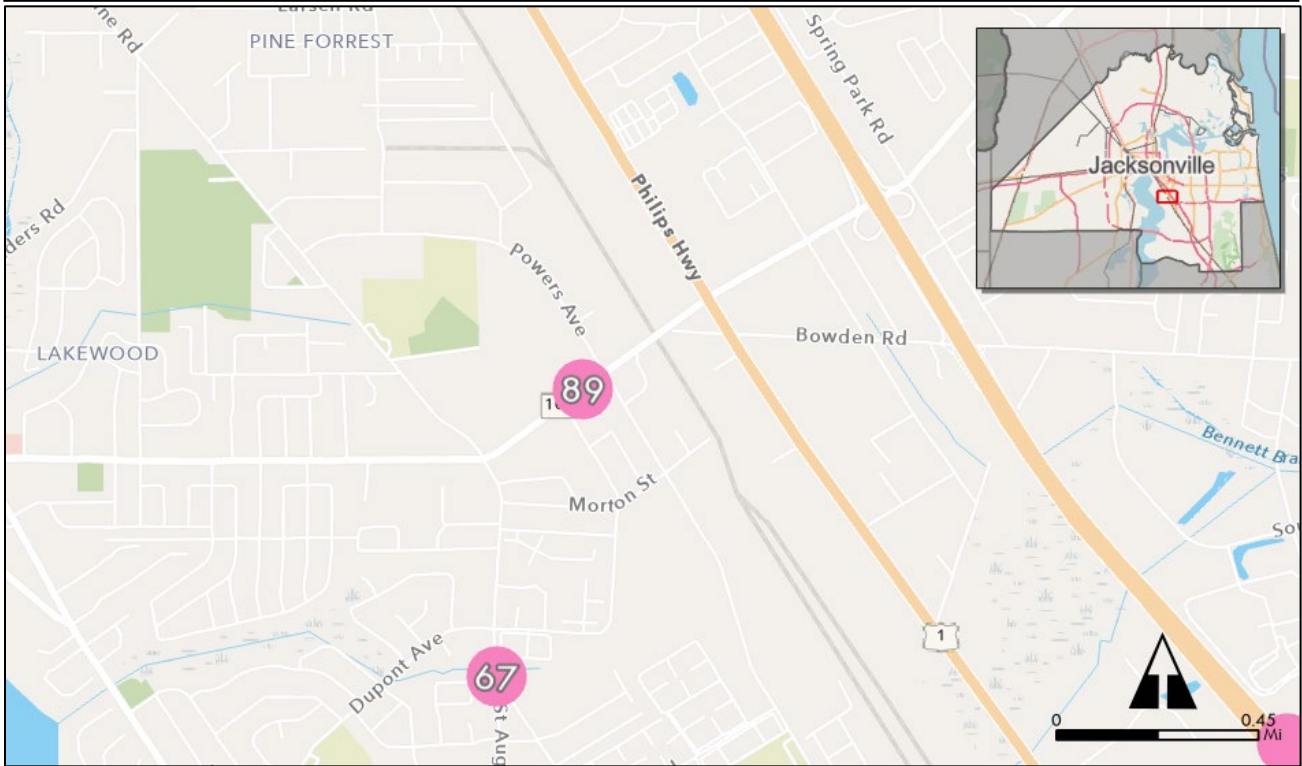
Comment Location Map




Project Information					
Primary Issue	Traffic 	Secondary Issue	Safety 	Council District	3
Comment	Drivers speeding through this residential area.				
Primary Road	Kensington Lakes Drive		Secondary Road	Forest Gate Drive East	
Responsible Agency	COJ				
Commenter Contact Information					
Name	Ellin Iselin				
Email	ellin_i@hotmail.com				
Street Address	12311 Kensington Lakes Dr. #3103		Zip Code		32246

Comment #89

Comment Location Map

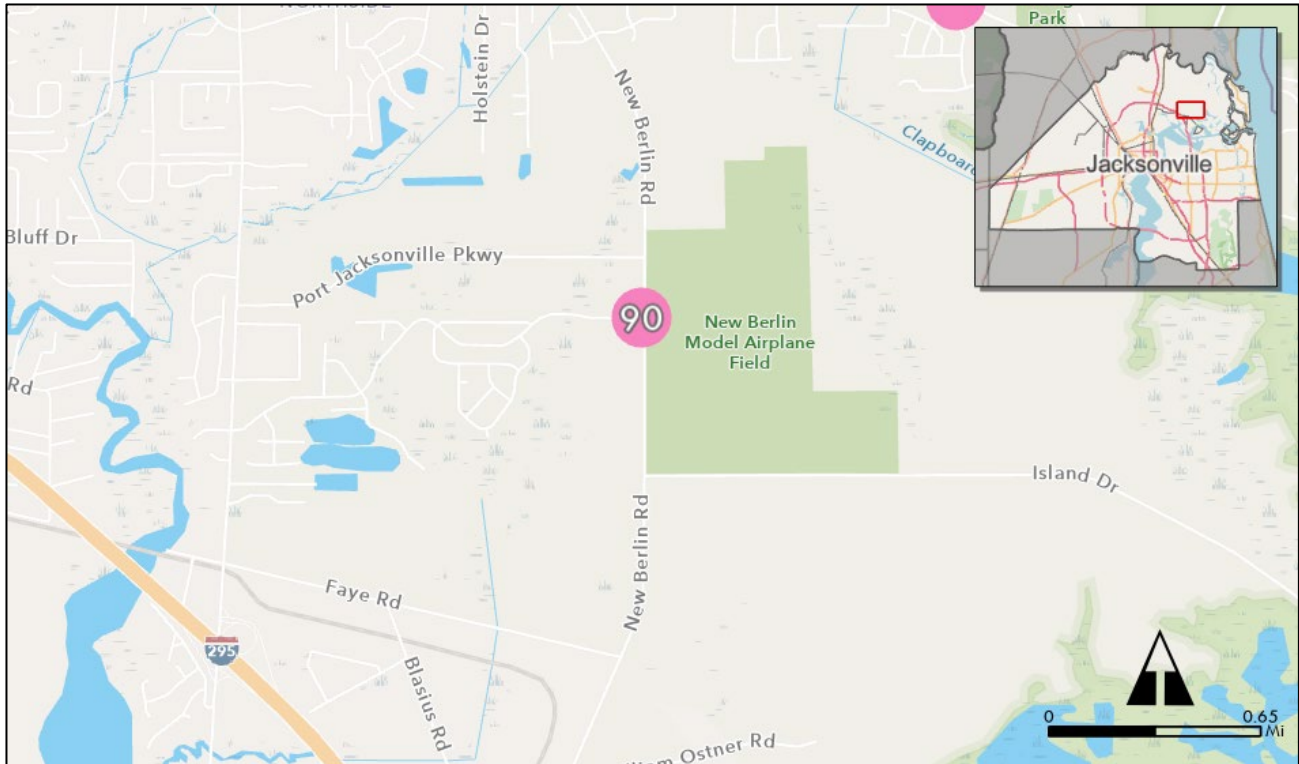


Project Information



Primary Issue	Traffic 	Secondary Issue	NA	Council District	5
Comment	Heavy Traffic all the time				
Primary Road	University Boulevard West	Secondary Road	Chester Avenue		
Responsible Agency	FDOT				
Commenter Contact Information					
Name	Not provided				
Email	Not provided				
Street Address	Not provided			Zip Code	32217

Comment #90

Comment Location Map

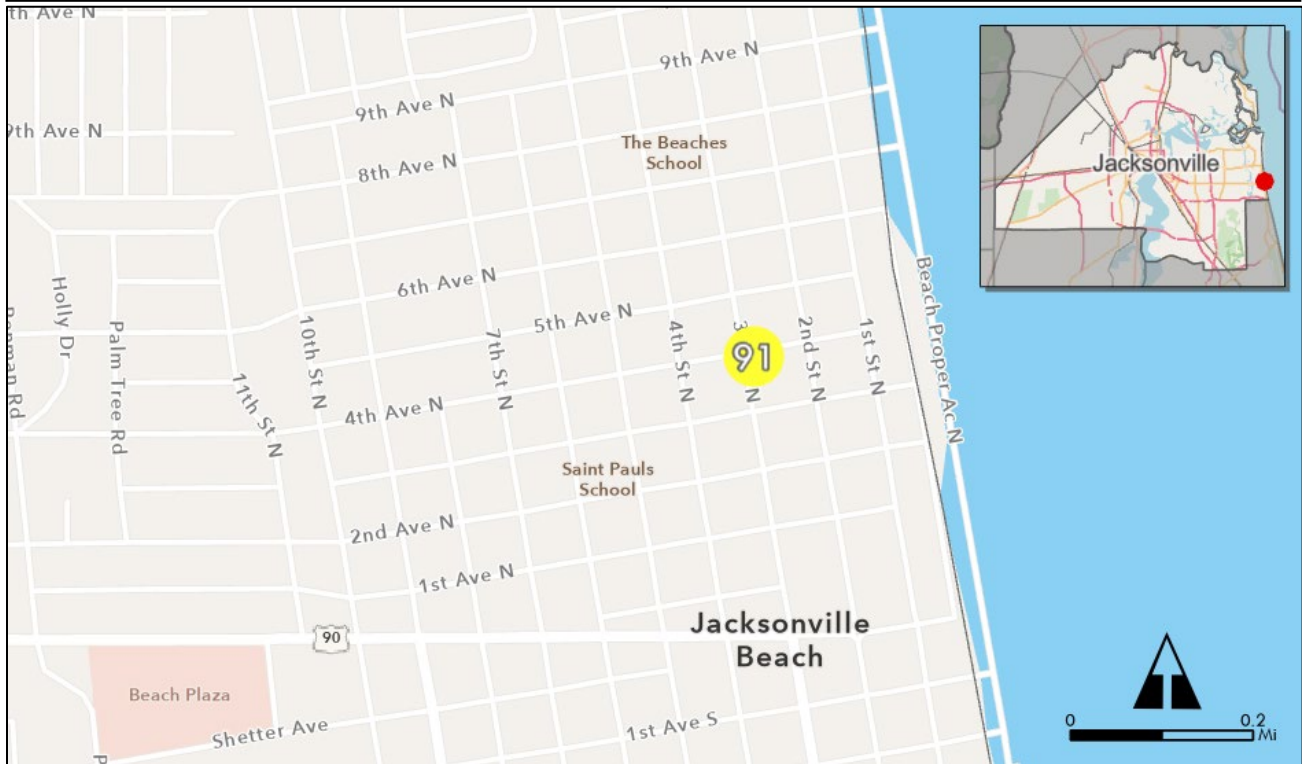


Project Information



Primary Issue	Traffic 	Secondary Issue	Safety 	Council District	2
Comment	The traffic in the morning is terrible and they have extended the time it will take to conclude the Alta Lakes construction. There use to be an officer helping facilitate the traffic but now we just have to play Russian roulette to get to work everyday.				
Primary Road	Alta Lakes Boulevard		Secondary Road	New Berlin Road	
Responsible Agency	COJ				
Commenter Contact Information					
Name	Not provided				
Email	Not provided				
Street Address	Not provided		Zip Code		32226

Comment #91

Comment Location Map

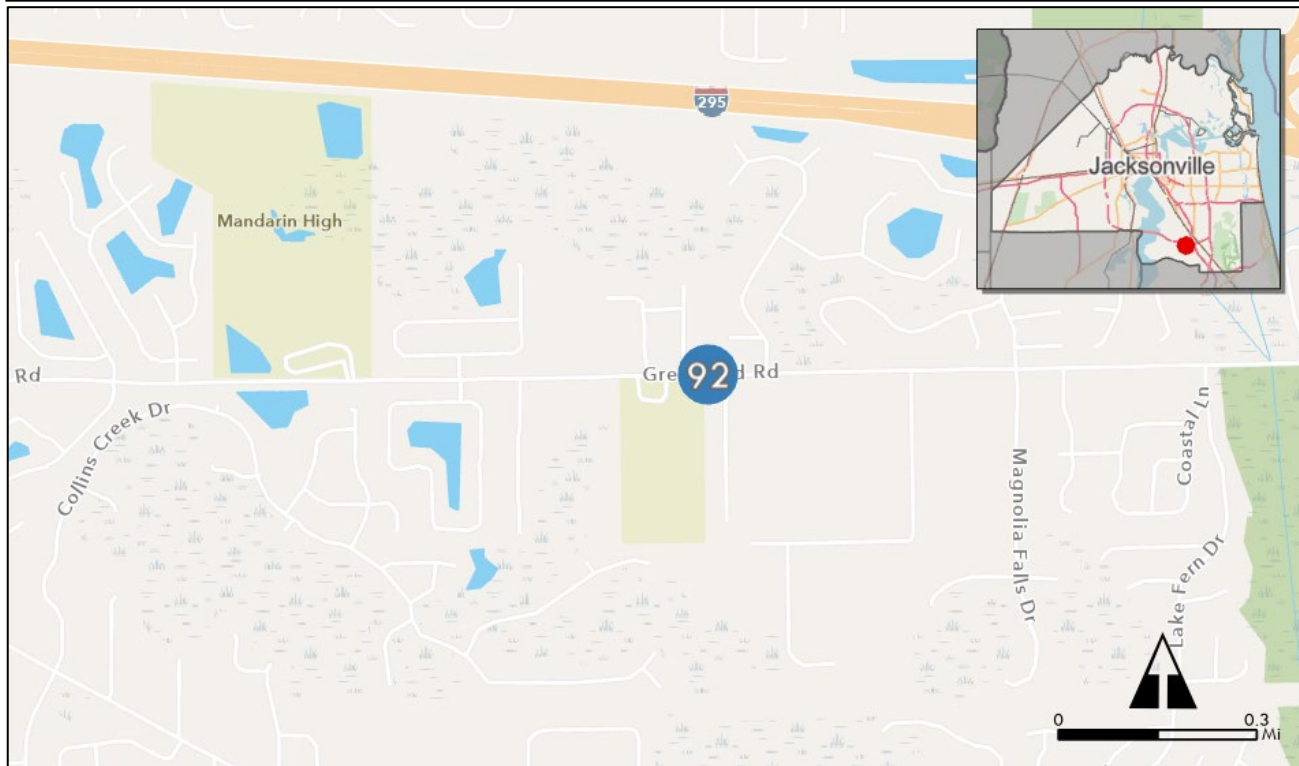


Project Information



Primary Issue	Pedestrian 	Secondary Issue	Safety 	Council District	13
Comment	Crossing the MAIN street to get to the Jacksonville Beach Pier				
Primary Road	4th Avenue North		Secondary Road	3rd Street North	
Responsible Agency	FDOT				
Commenter Contact Information					
Name	Carrie McClain				
Email	cdm@lawofficeofcarriemcclain.com				
Street Address	415 4th Ave. N.			Zip Code	32250

Comment #92

Comment Location Map

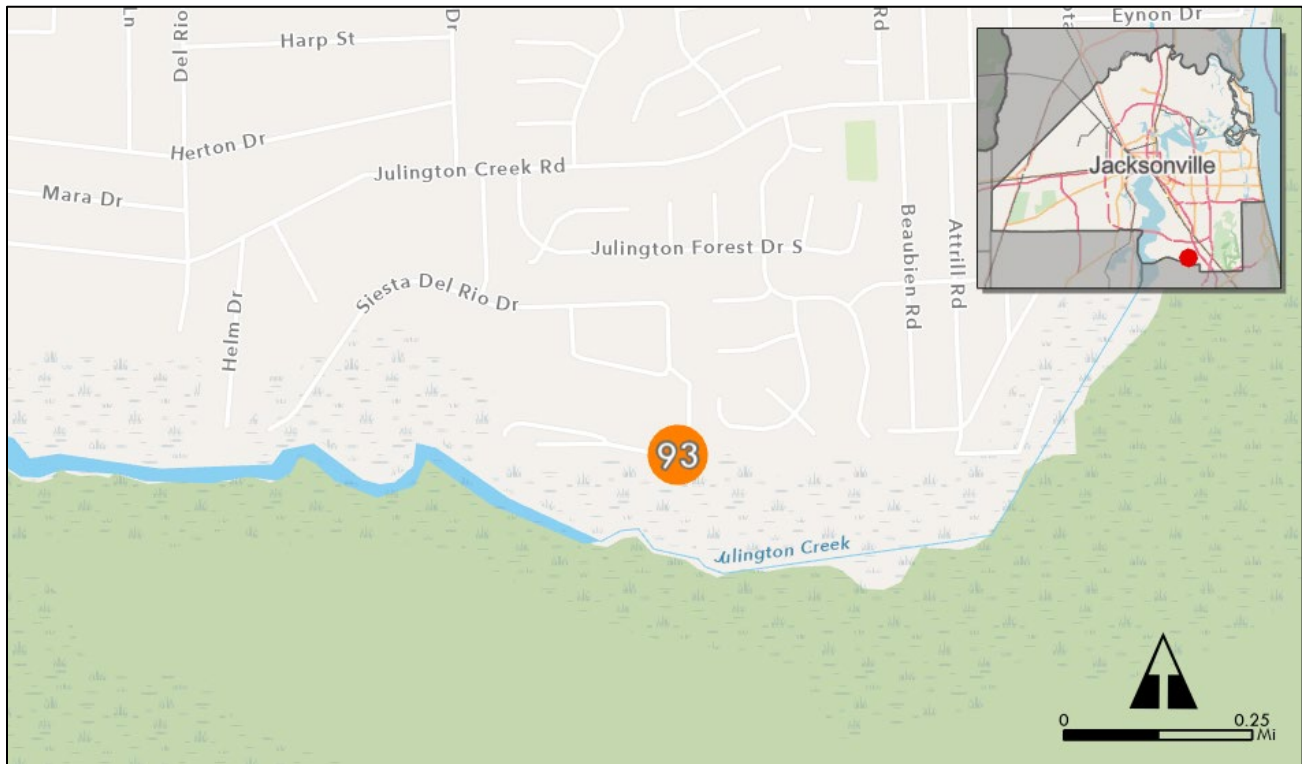



Project Information

Primary Issue	Connectivity 	Secondary Issue	Traffic 	Council District	6
Comment	The whole of Greenland Road and the many thousands of homes and not insignificant industrial area is only connected to the city at its two end-points, anything that blocks traffic anywhere on this mostly two lane road causes massive issues.				
Primary Road	Greenland Road	Secondary Road	Carolwood Lane		
Responsible Agency	COJ				
Commenter Contact Information					
Name	Mike Inman				
Email	mangocats@gmail.com				
Street Address	11910 HOOD LANDING RD			Zip Code	32258

Comment #93

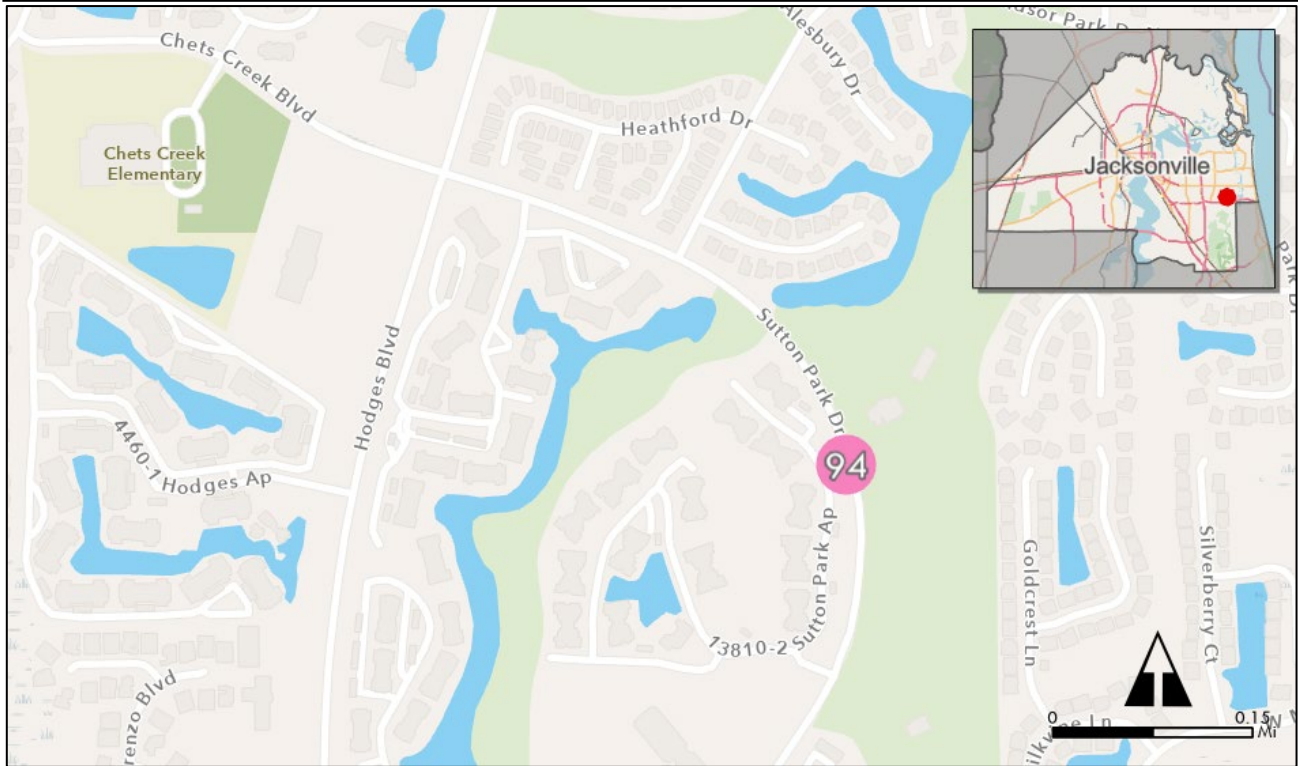
Comment Location Map





Project Information					
Primary Issue	New Idea 	Secondary Issue	NA	Council District	6
Comment	Boardwalk + pedestrian ferry from Hide-A-Way Drive to access the Julington-Durbin Creek Preserve trail system				
Primary Road	Hide-A-Way Drive	Secondary Road	Not provided		
Responsible Agency	COJ				
Commenter Contact Information					
Name	Mike Inman				
Email	mangocats@gmail.com				
Street Address	11910 HOOD LANDING RD		Zip Code	32258	

Comment #94

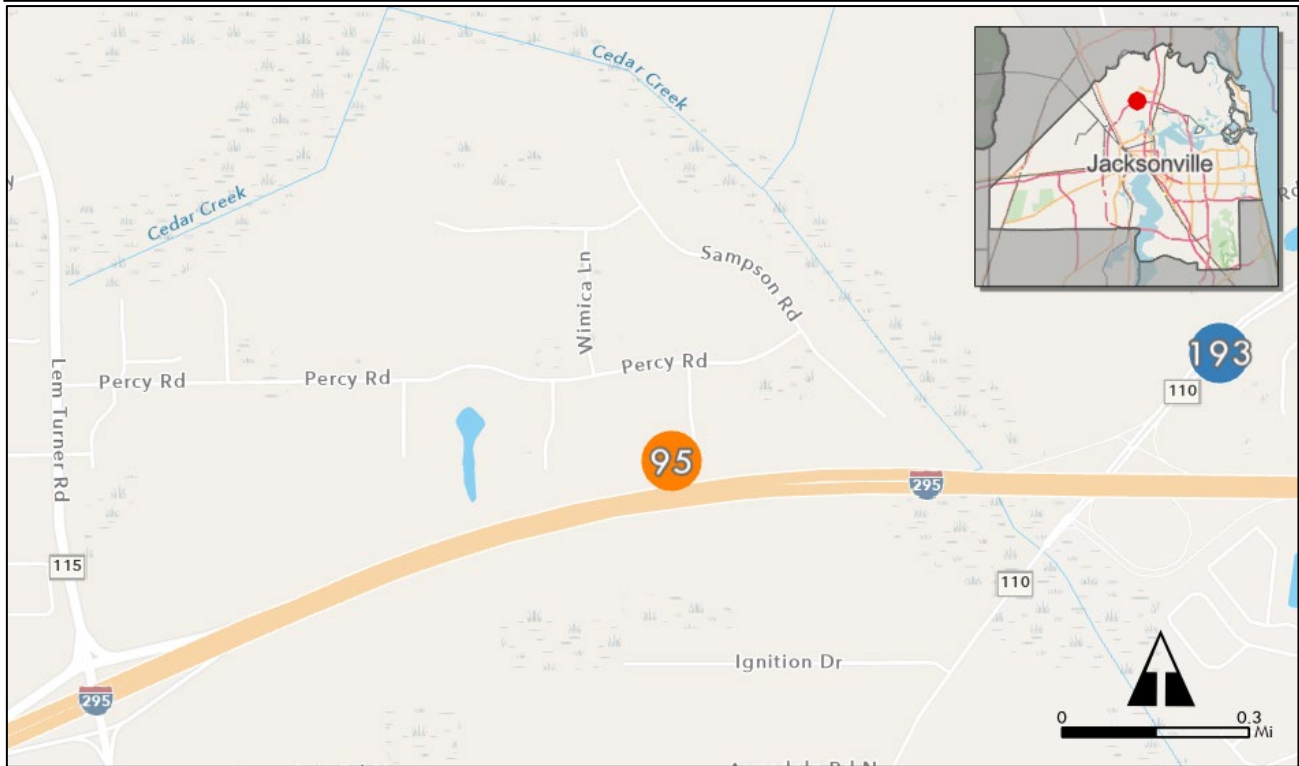
Comment Location Map




Project Information					
Primary Issue	Traffic 	Secondary Issue	Safety 	Council District	3
Comment	Drivers speeding through this residential/commercial/school area.				
Primary Road	Sutton Park Drive North		Secondary Road	Not provided	
Responsible Agency	COJ				
Commenter Contact Information					
Name	Ellin Iselin				
Email	ellin_iselin@hotmail.com				
Street Address	12311 Kensington Lakes Dr. #3103		Zip Code		32246

Comment #95

Comment Location Map

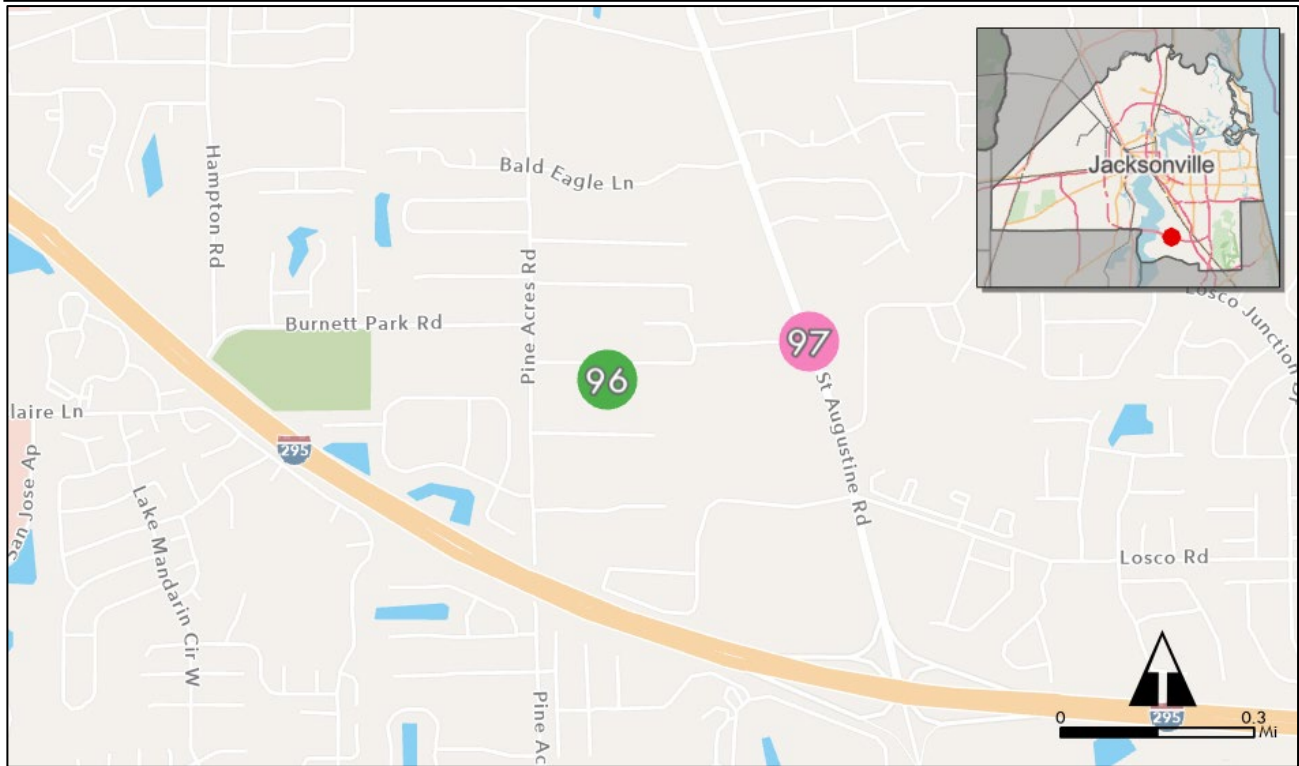


Project Information


Primary Issue	New Idea 	Secondary Issue	NA	Council District	8
Comment	Please resurface the roads in this area. There are 108 lots and we need the roads to be resurfaced and new curbs. and cover the ditches in the area.				
Primary Road	Lochloosa Lane	Secondary Road	Not provided		
Responsible Agency	COJ				
Commenter Contact Information					
Name	Josephine Porter				
Email	jehfiveashporter@comcast.et				
Street Address	12514 Lochloosa Ln		Zip Code	32218	

Comment #96

Comment Location Map

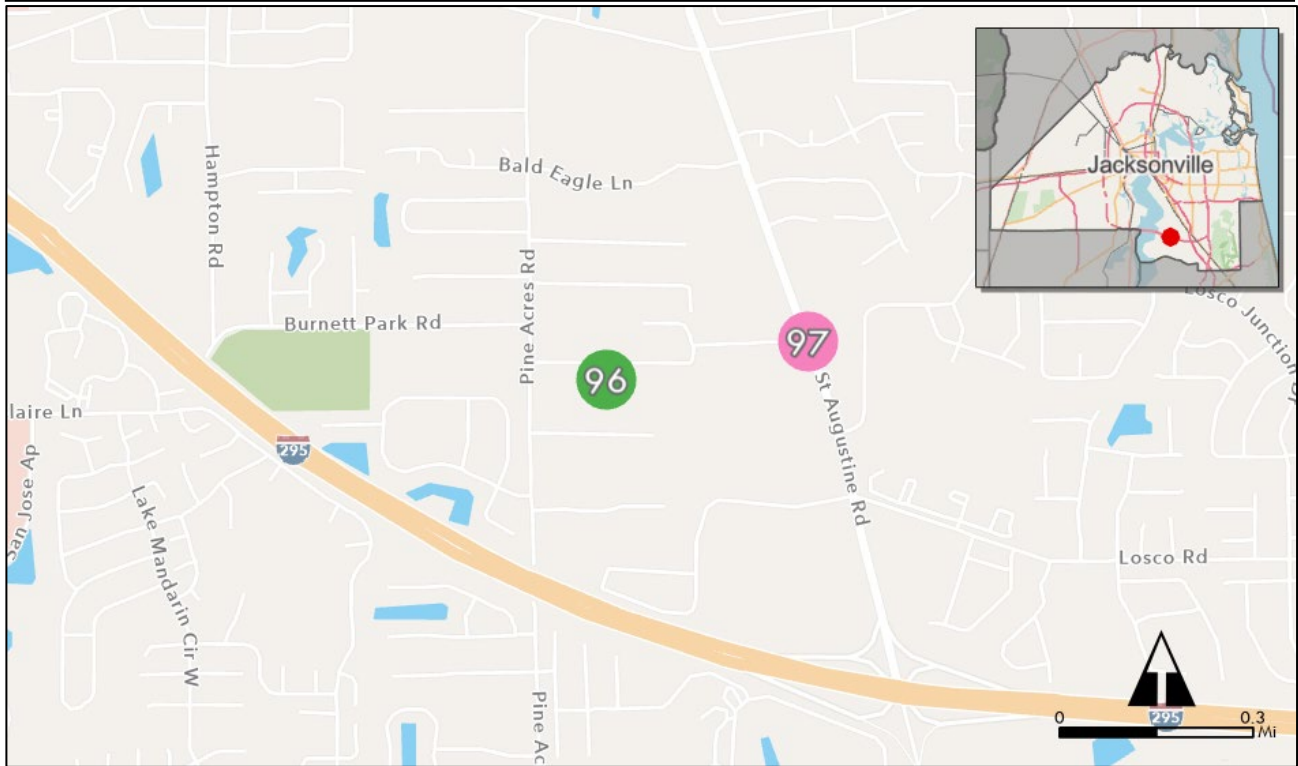


Project Information


Primary Issue	Flood 	Secondary Issue	NA	Council District	6
Comment	This area has flooding in the streets & ditches overflow				
Primary Road	Livingston Road	Secondary Road	Pine Acres Road		
Responsible Agency	COJ				
Commenter Contact Information					
Name	Colleen Conway				
Email	colleendconway@gmail.com				
Street Address	4030 Livingston Road		Zip Code	32257	

Comment #97

Comment Location Map

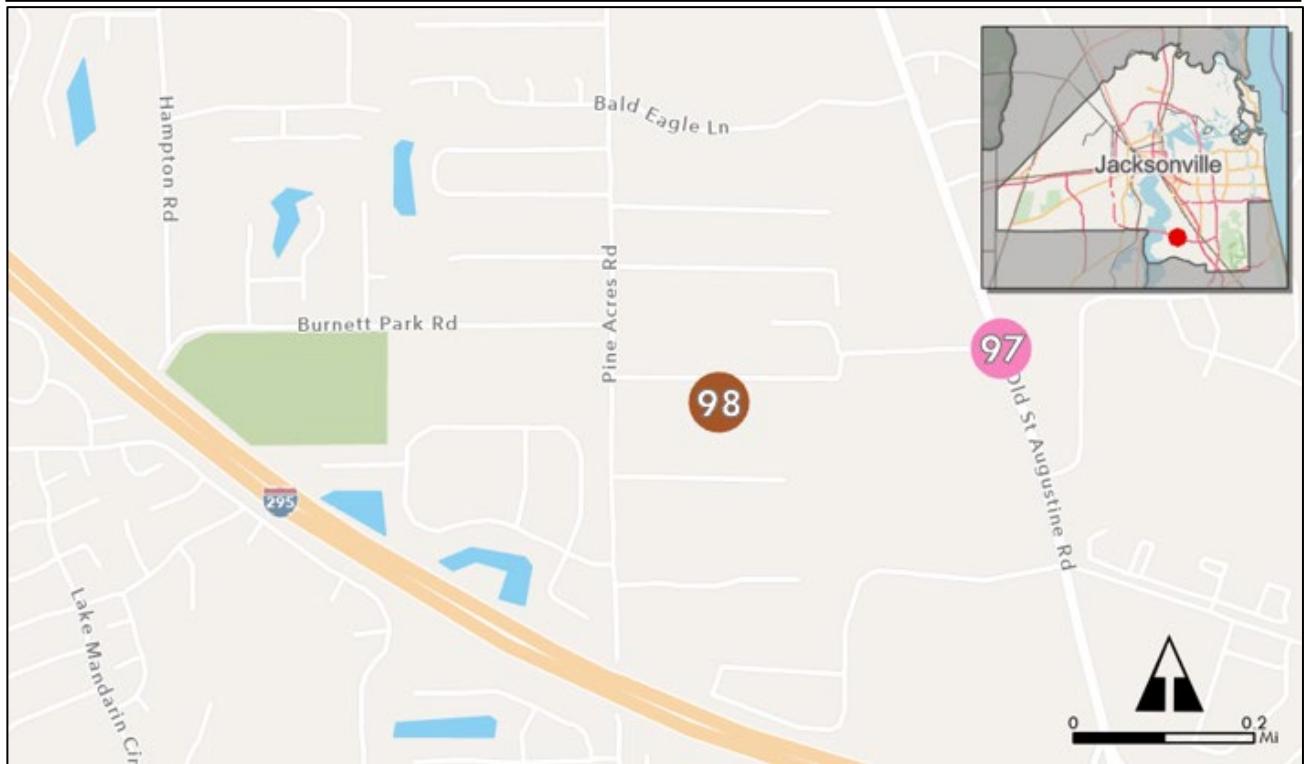


Project Information


Primary Issue	Traffic 	Secondary Issue	Safety 	Council District	6
Comment	Traffic is really bad here. Especially when the 3 school have drop off & pick up. None of the 3 schools have bus service. Traffic backs on on Livingston Road and it is a safety hazard for the children and anyone tryin to get through the S curve on Livingston.				
Primary Road	Old St Augustine Road		Secondary Road	Livingston Road	
Responsible Agency	COJ				
Commenter Contact Information					
Name	Colleen Conway				
Email	colleendconway@gmail.com				
Street Address	4030 Livingston Road		Zip Code		32257

Comment #98

Comment Location Map

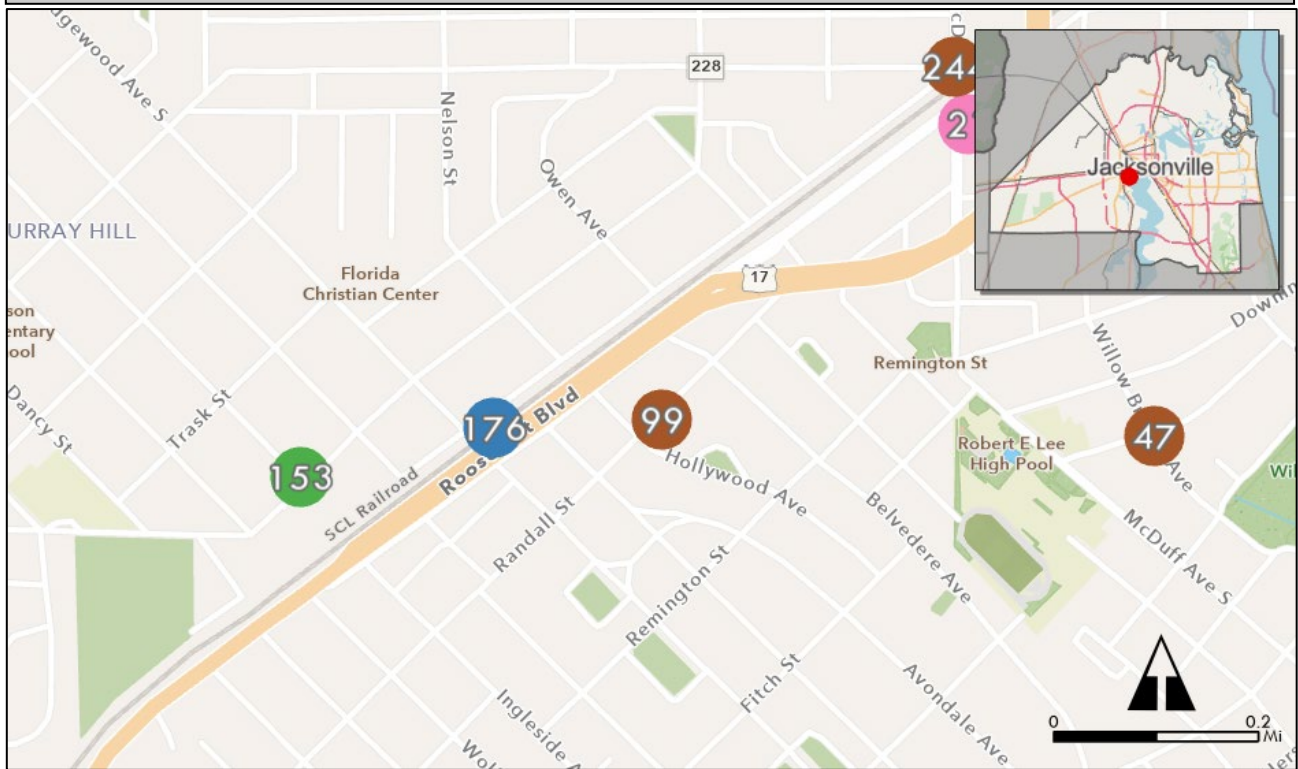


Project Information


Primary Issue	Safety 	Secondary Issue	NA	Council District	6
Comment	The very sharp S curve is dangerous and has blind spots on both end. This is a safety hazardous. Please, please so something about this area. There are 3 school that have pick up drop off here and kids walk to school. This area also floods. This area is planning to add 80 Townhomes right at the S curve.				
Primary Road	Livingston Road		Secondary Road	Pine Acres Road	
Responsible Agency	COJ				
Commenter Contact Information					
Name	Colleen Conway				
Email	colleendconway@gmail.com				
Street Address	4030 Livingston Road		Zip Code	32257	

Comment #99

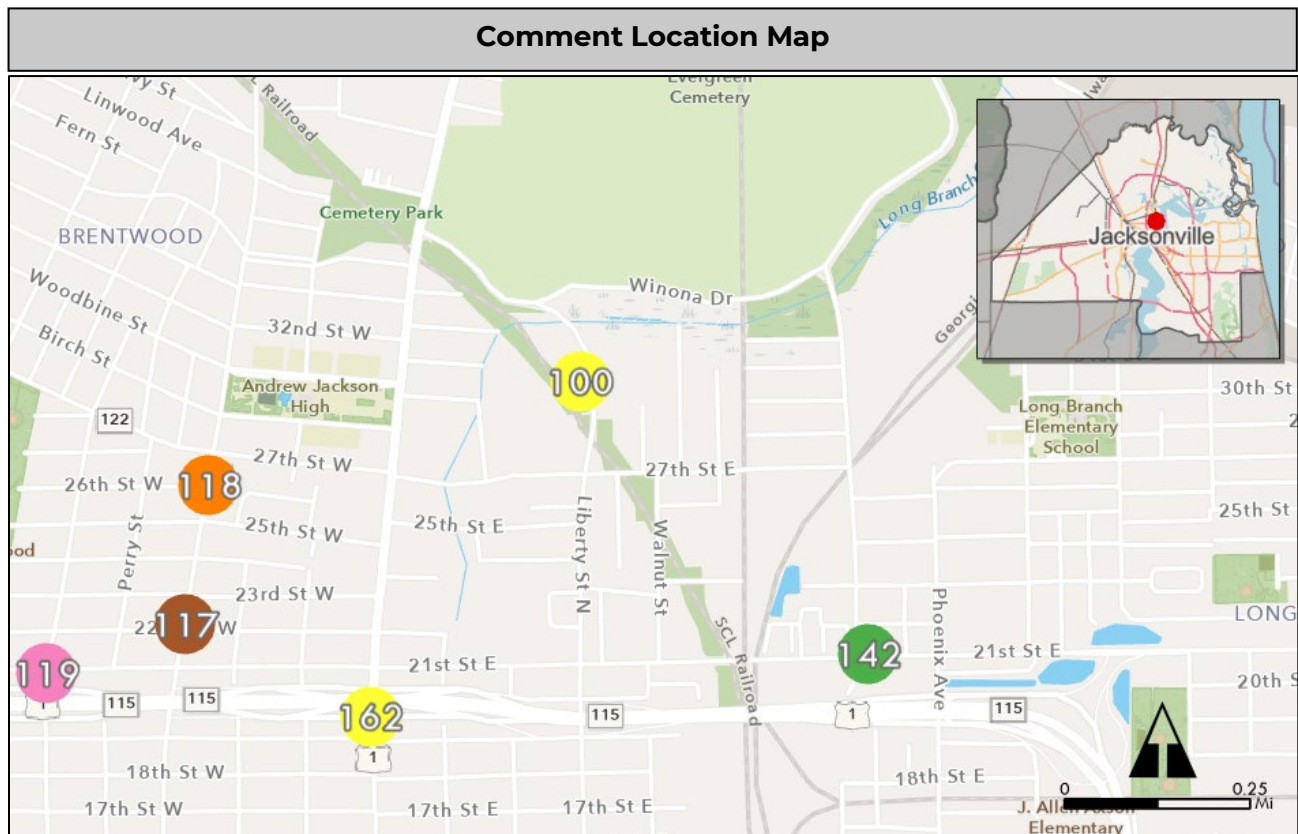
Comment Location Map




Project Information

Primary Issue	Safety 	Secondary Issue	NA	Council District	7
Comment	Morning commuters speed down Randall street to avoid morning traffic on Roosevelt. Often they are going through stop signs without looking. Suggestion is to close off access to Roosevelt from Randall street since access to Randall street from Roosevelt has been closed off already due to so many accidents				
Primary Road	Randall Street		Secondary Road	Hollywood Avenue	
Responsible Agency	COJ				
Commenter Contact Information					
Name	James Sullivan				
Email	jsullivan458@gmail.com				
Street Address	3316 Randall street			Zip Code	32205

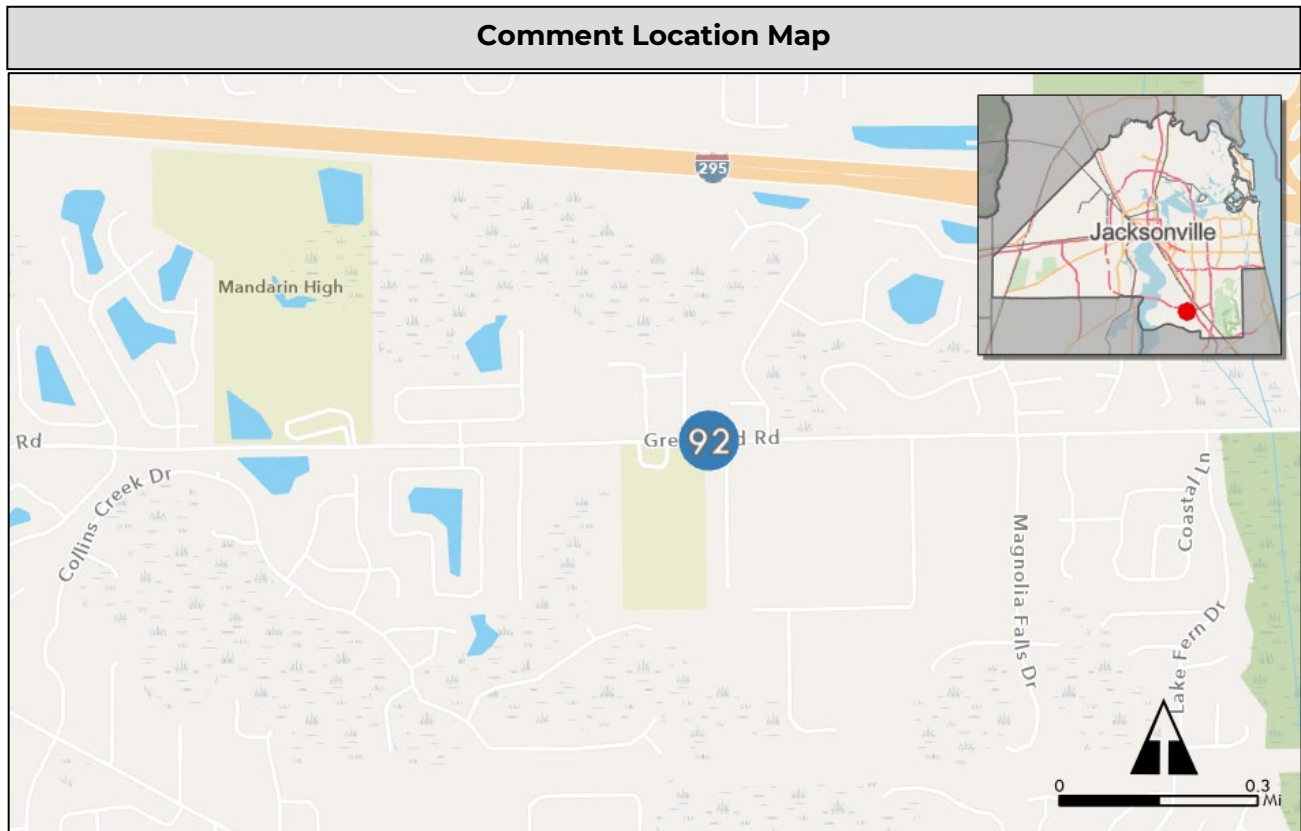
Comment #100




Project Information					
Primary Issue	Pedestrian 	Secondary Issue	NA	Council District	10
Comment	Liberty St lacks a sidewalk from 25th street north to the cemetery				
Primary Road	Liberty Street North	Secondary Road	Winona Drive		
Responsible Agency	COJ				
Commenter Contact Information					
Name	Peter Borenstein				
Email	pcborenstein@gmail.com				
Street Address	Not provided		Zip Code	32206	

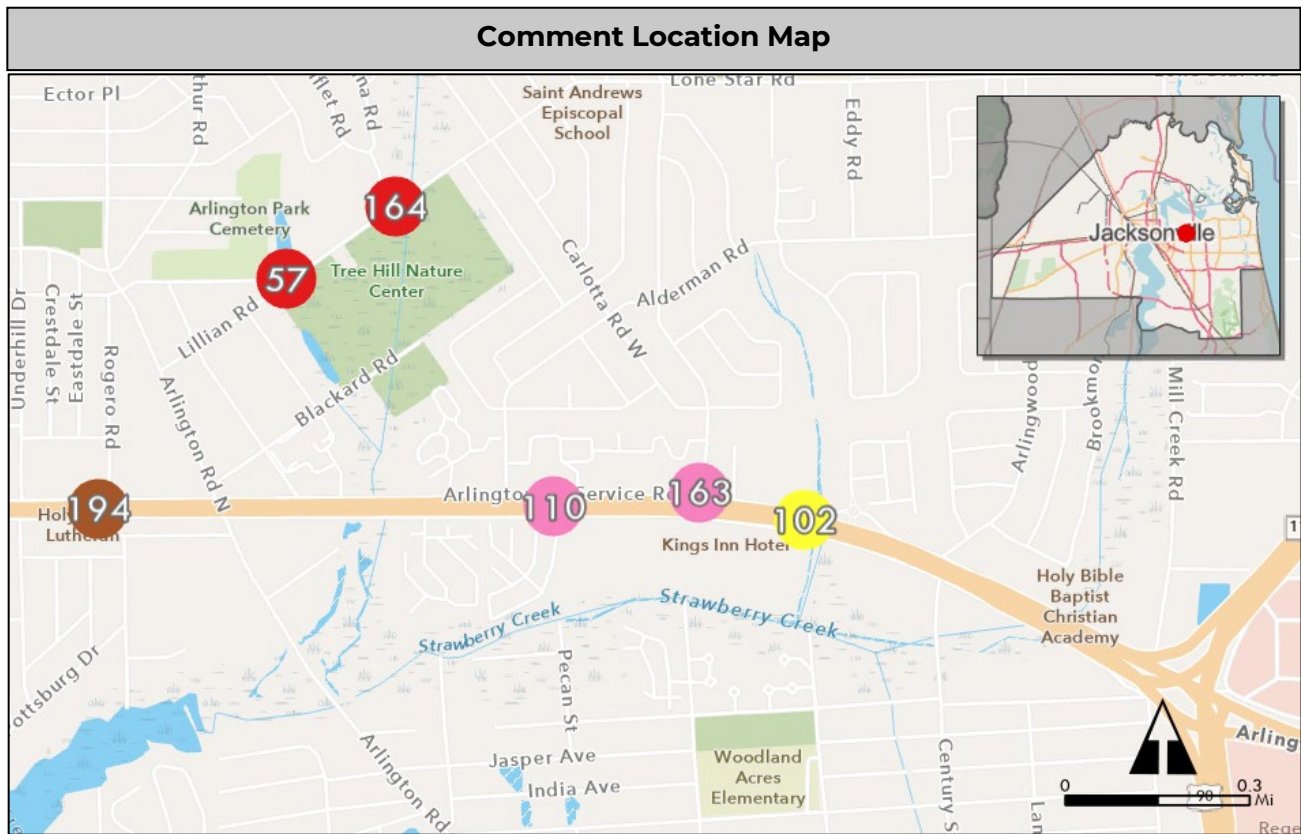
Comments 101-150



Comment #101



Project Information					
Primary Issue	Traffic 	Secondary Issue	NA	Council District	7
Comment	Traffic markers painted on street need repainted. I turn left from Water St onto Riverside Ave and I am constantly being cut off by cars that are supposed to be turning left onto 95 from Water St.				
Primary Road	Water Street		Secondary Road	Jefferson Street South	
Responsible Agency	COJ				
Commenter Contact Information					
Name	Joey Ramsey				
Email	joeyramsey89@gmail.com				
Street Address	Not provided		Zip Code	32233	

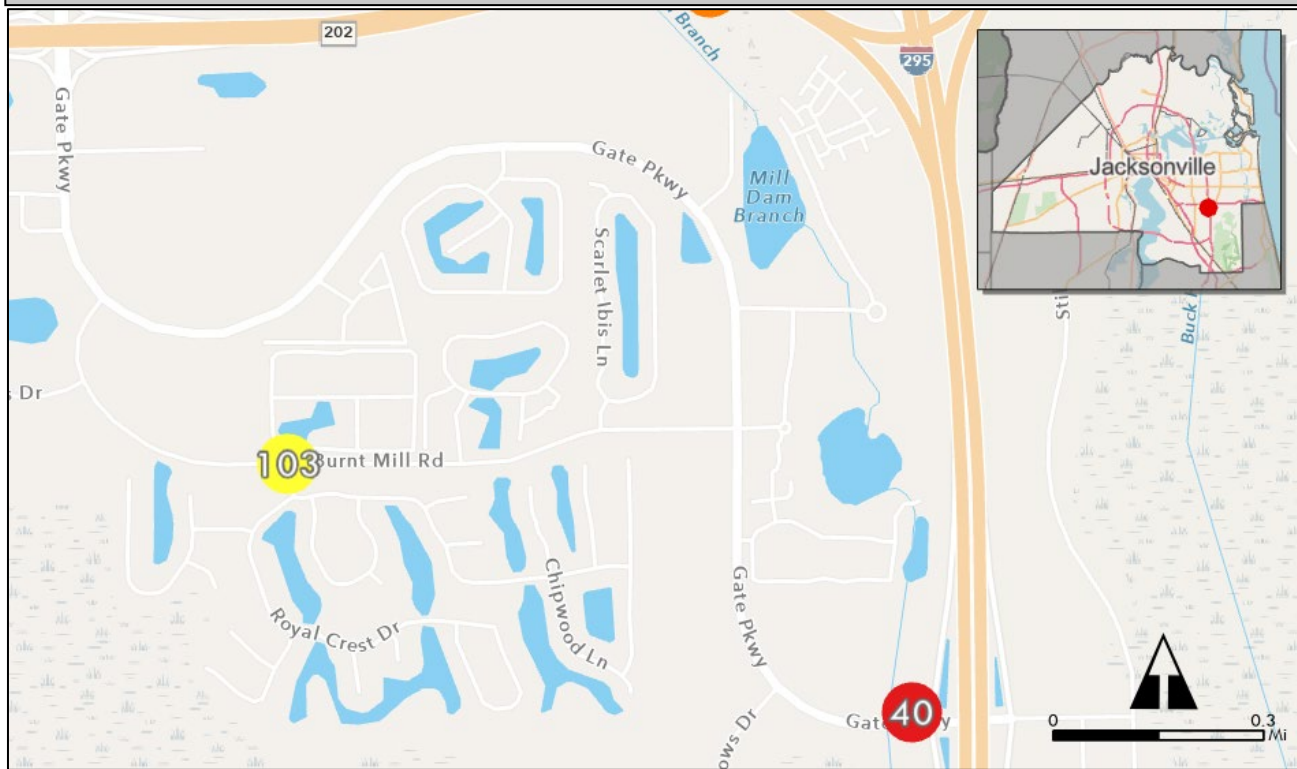
Comment #102





Project Information					
Primary Issue	Pedestrian 	Secondary Issue	Safety 	Council District	1
Comment	A pedestrian cross over/walk over is needed for those who walk along the Arlington Service Road and would like to go to the other side of the Arlington Expressway without having to walk so far in the sun or rain to Arlington Road and then have to walk back up or down the service or risk their lives by running across the expressway and cutting through the chain linked fence and then running across the west bound expressway. Several individuals have died crossing the expressway in this way.				
Primary Road	Arlington Expressway		Secondary Road	Not provided	
Responsible Agency	FDOT				
Commenter Contact Information					
Name	Michelle Ware				
Email	michellegee1969@gmail.com				
Street Address	705 Oaks Manor Court		Zip Code		32211

Comment #103

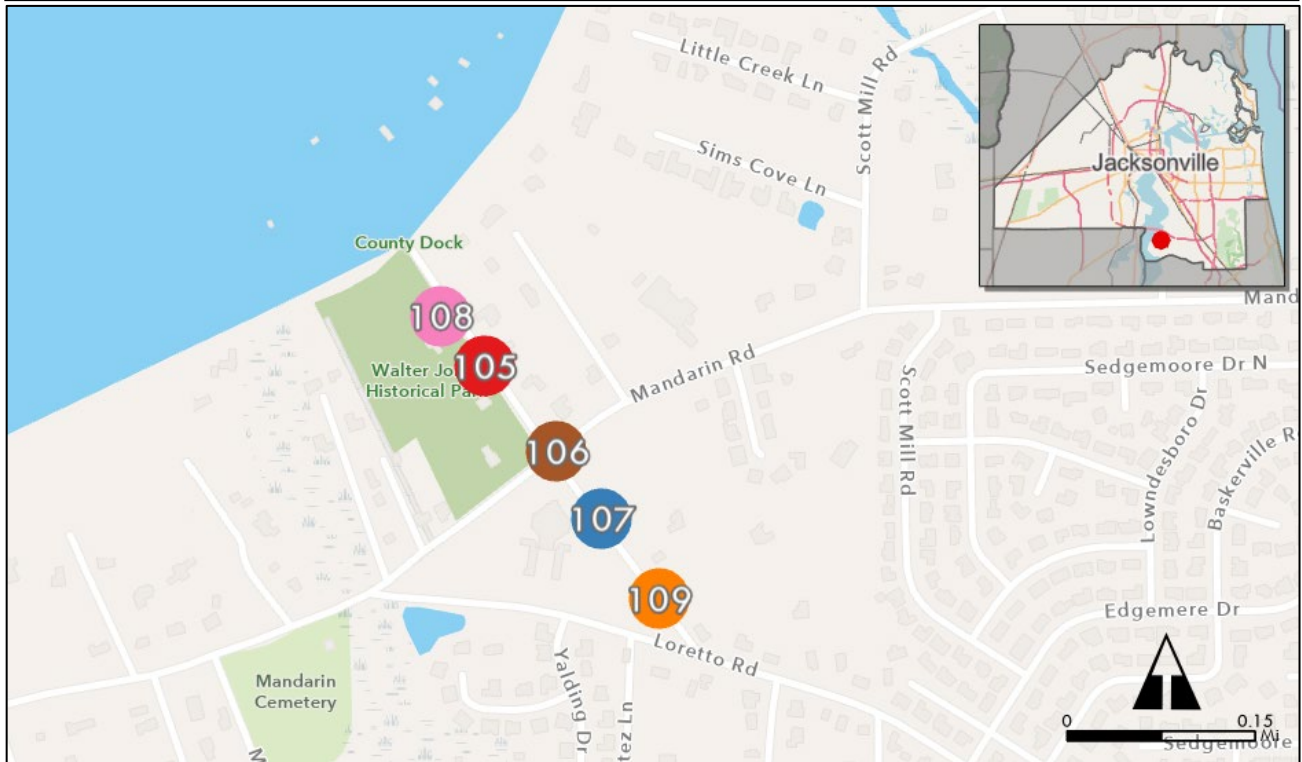
Comment Location Map





Project Information					
Primary Issue	Pedestrian 	Secondary Issue	Safety 	Council District	11
Comment	Please consider providing a pedestrian crosswalk at this location. Several kids from several neighborhoods cross Burnt Mill Road at this location all day to access school bus services.				
Primary Road	Burnt Mill Road		Secondary Road	Royal Crest Drive	
Responsible Agency	COJ				
Commenter Contact Information					
Name	Rajesh Chindalur				
Email	chindalur@gmail.com				
Street Address	7624 Wexford Club Drive West		Zip Code	32256	

Comment #105

Comment Location Map

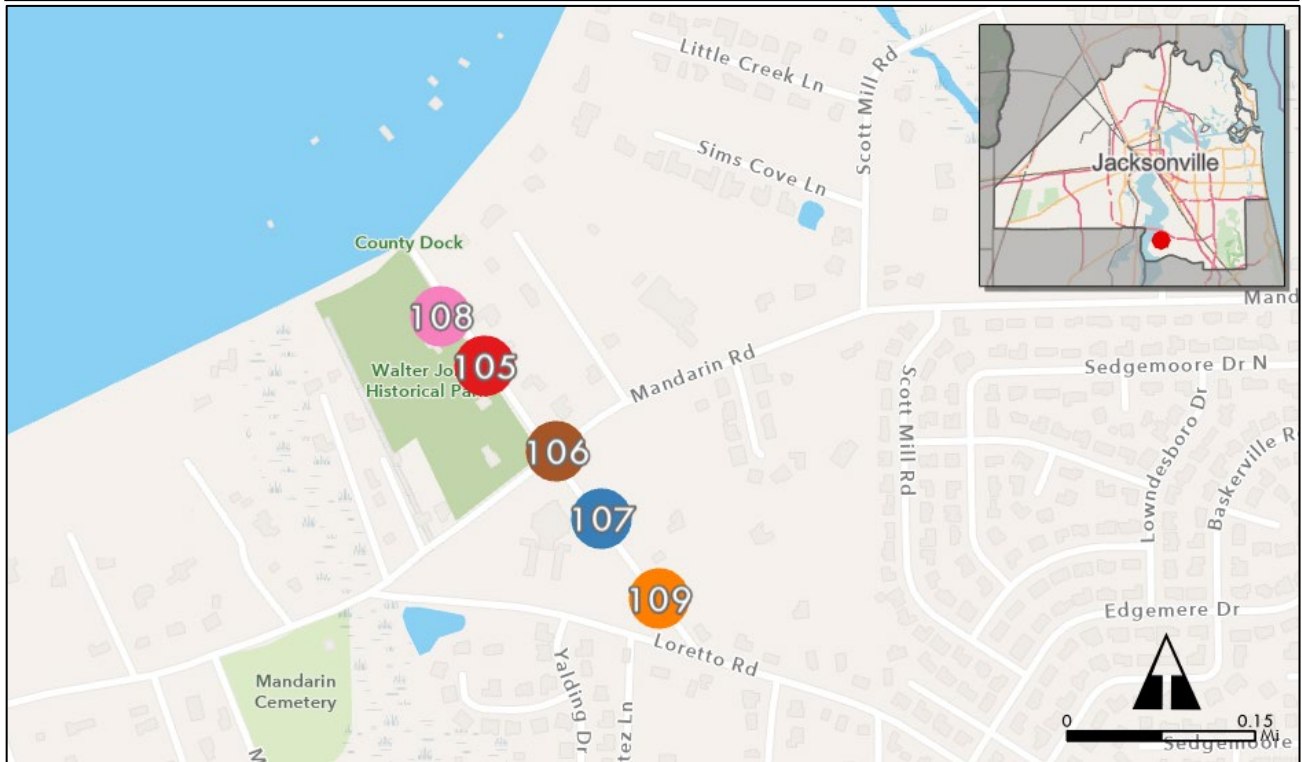


Project Information


Primary Issue	Bike 	Secondary Issue	Safety 	Council District	6
Comment	30 mph for 1,000 ft. street with thousands of pedestrians and bicyclists accessing County Dock and Walter Jones Parks. They conflict with speeding cars and a parking shortage 24/7 and someone is going to get hit.				
Primary Road	County Dock Road		Secondary Road	Mandarin Road	
Responsible Agency	COJ				
Commenter Contact Information					
Name	Jeff Edwards				
Email	jmldedwards@gmail.com				
Street Address	2409 County Dock Road		Zip Code		32223

Comment #106

Comment Location Map

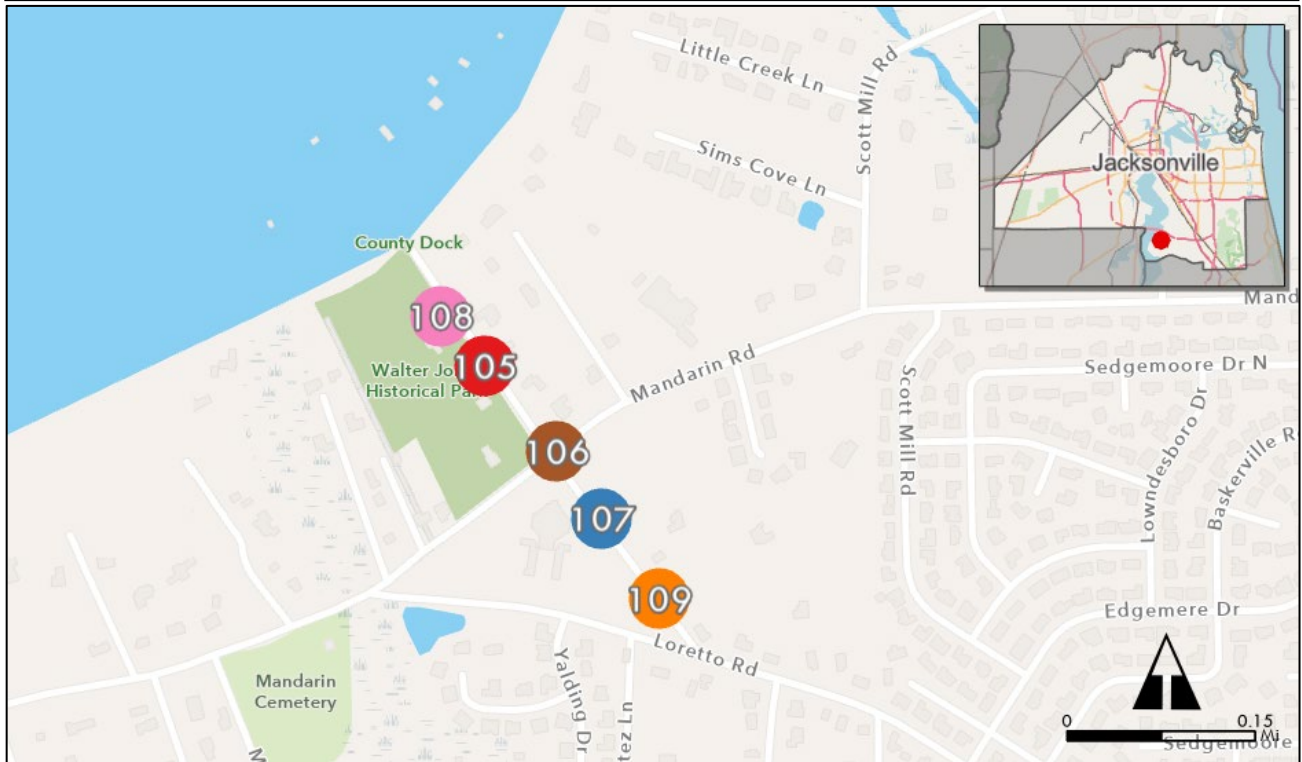


Project Information



Primary Issue	Safety 	Secondary Issue	NA	Council District	6
Comment	Intersection of County Dock Rd & Mandarin Rd is dangerous for many reasons. It is between 2 blind curves on Mandarin Rd. Up to 50+% of vehicles stop at this intersection to turn on County Dock, either to the river or to Loretto. The latter is due to 1,000's of vehicles taking a "back road" via Flynn-Loretto-County Dock-Mandarin-Scott Mill-Beauclerc to avoid traffic on San Jose Blvd & its I-295 interchange. Danger is compounded by pedestrians & bicyclists crossing Mandarin Rd to access the parks.				
Primary Road	Mandarin Road		Secondary Road	County Dock Road	
Responsible Agency	COJ				
Commenter Contact Information					
Name	Jeff Edwards				
Email	jmlldedwards@gmail.com				
Street Address	2409 County Dock Road			Zip Code	32223

Comment #107

Comment Location Map

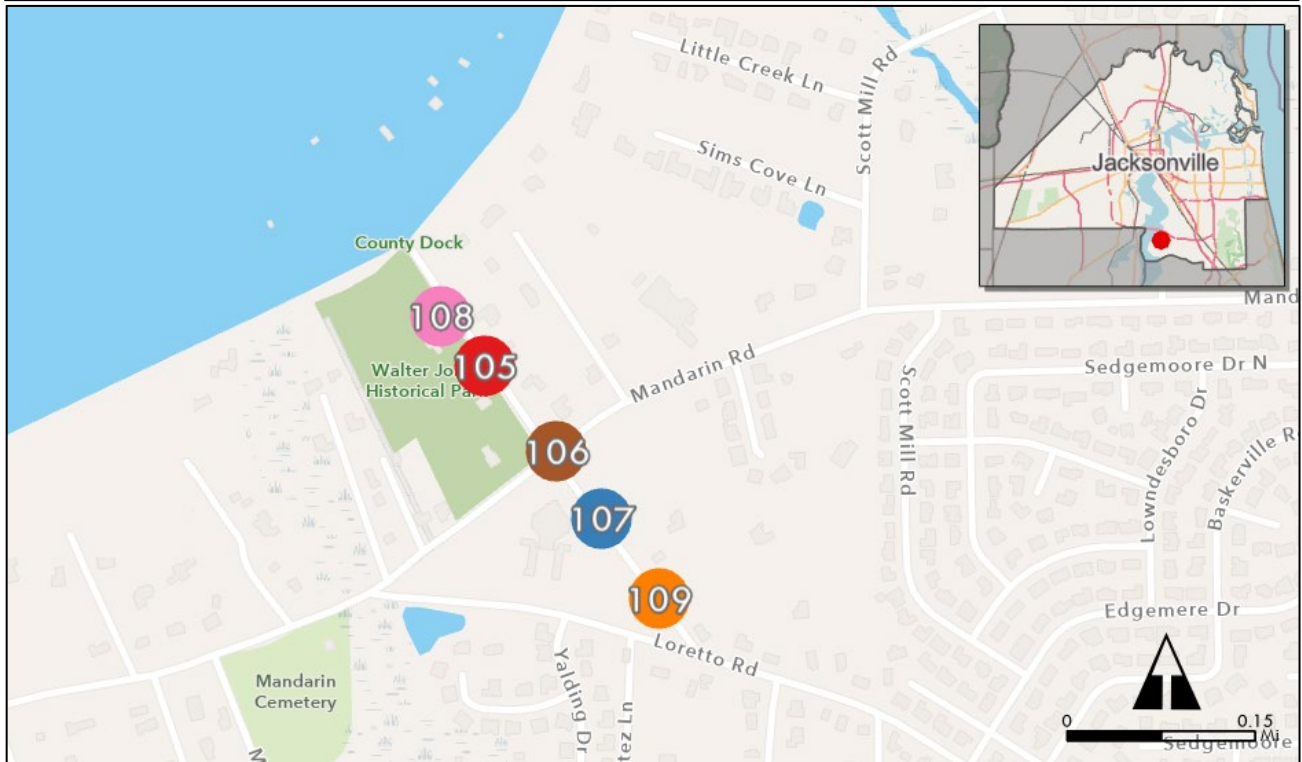


Project Information


Primary Issue	Connectivity 	Secondary Issue	Safety 	Council District	6
Comment	County Dock Rd, between Loretto & Mandarin Rds should be converted to a pedestrian/bicycle path with vehicle access limited to 2 or 3 residences only due to heavy pedestrian & bicycle traffic headed to parks conflicting with heavy vehicle traffic using back roads to avoid San Jose Blvd.				
Primary Road	County Dock Road	Secondary Road	Mandarin Road		
Responsible Agency	COJ				
Commenter Contact Information					
Name	Jeff Edwards				
Email	jmlidedwards@gmail.com				
Street Address	2409 County Dock Road	Zip Code	32223		

Comment #108

Comment Location Map

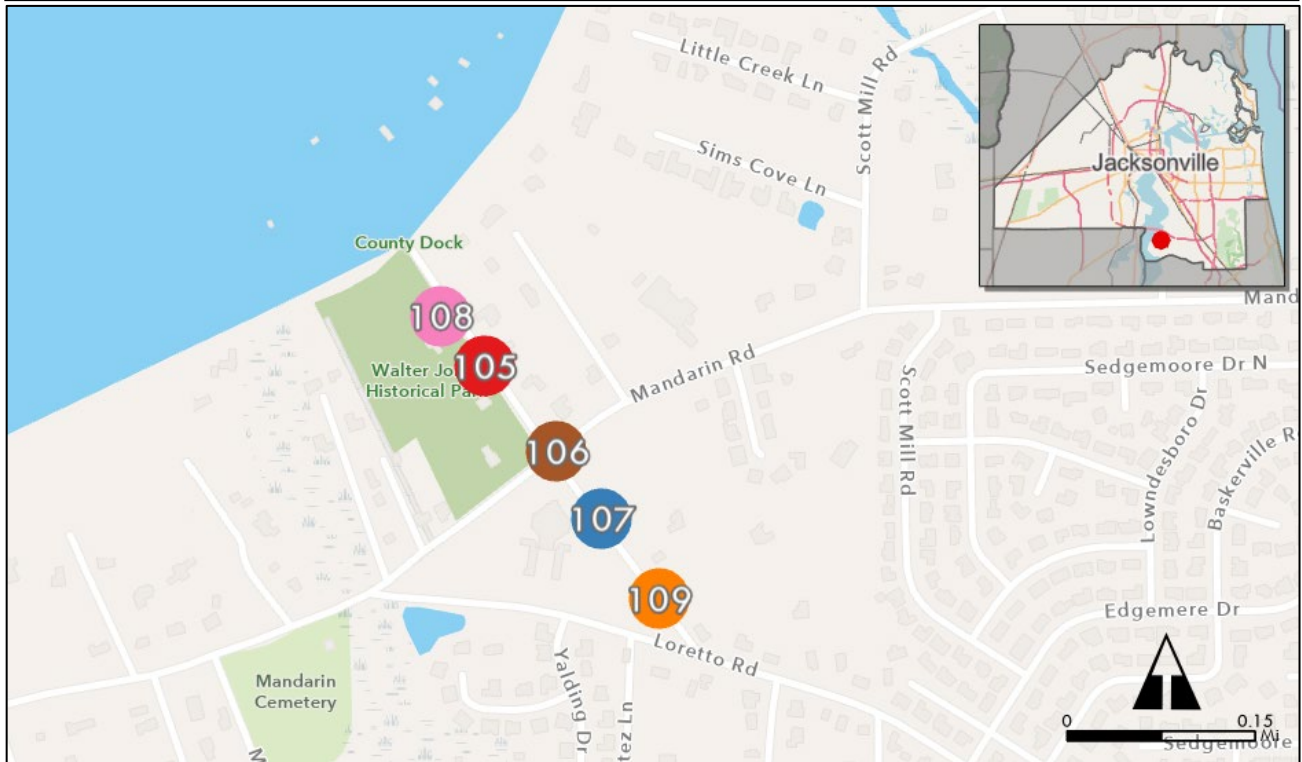


Project Information


Primary Issue	Traffic 	Secondary Issue	NA	Council District	6
Comment	Additional parking for County Dock pier should be secured on 10+acres on portion of County Dock Rd between Loretto & Mandarin Rd. Developer has but may sell for the right price. Then convert that portion of County Dock Rd to a pedestrian style mall with 4 way stop sign/crossing at intersection w/ Mandarin Rd.				
Primary Road	County Dock Road	Secondary Road	Mandarin Road		
Responsible Agency	COJ				
Commenter Contact Information					
Name	Jeff Edwards				
Email	jmldedwards@gmail.com				
Street Address	2409 County Dock Road		Zip Code	32223	

Comment #109

Comment Location Map

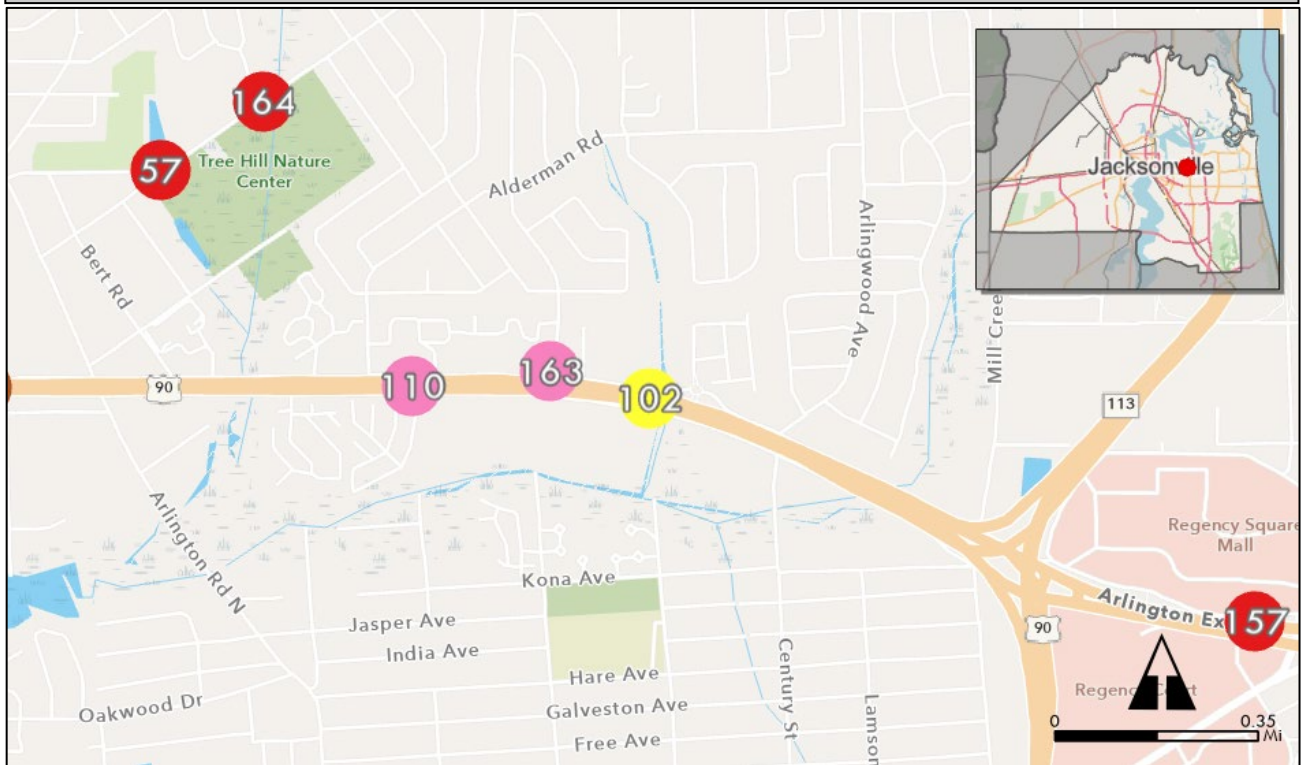



Project Information

Primary Issue	New Idea 	Secondary Issue	NA	Council District	6
Comment	Buy the 10+acres from the developer along County Dock Rd between Loretto & Mandarin Roads for more parking/park space to support Walter Jones & County Dock Parks. Convert this portion of County Dock Rd to a pedestrian/bicycle "mall" with vehicle access for only 2 or 3 residences.				
Primary Road	County Dock Road	Secondary Road	Loretto Road		
Responsible Agency	COJ				
Commenter Contact Information					
Name	Jeff Edwards				
Email	jmlidedwards@gmail.com				
Street Address	2409 County Dock Road		Zip Code	32223	

Comment #110

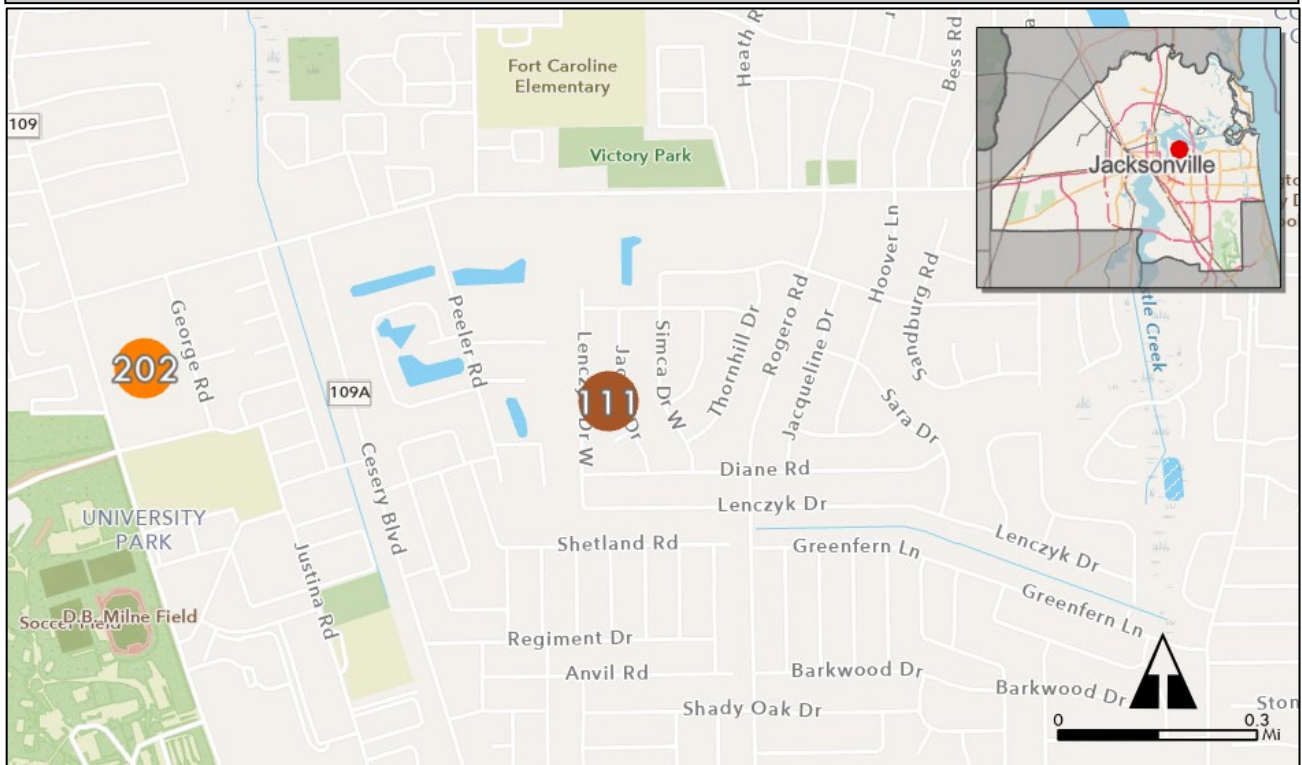
Comment Location Map




Project Information					
Primary Issue	Traffic 	Secondary Issue	NA	Council District	1
Comment	The entire Arlington Expy needs to be repaved.				
Primary Road	Arlington Expressway		Secondary Road	Not provided	
Responsible Agency	FDOT				
Commenter Contact Information					
Name	Kathleen Perera				
Email	perera6@hotmail.com				
Street Address	3923 STATION CT S			Zip Code	32246

Comment #111

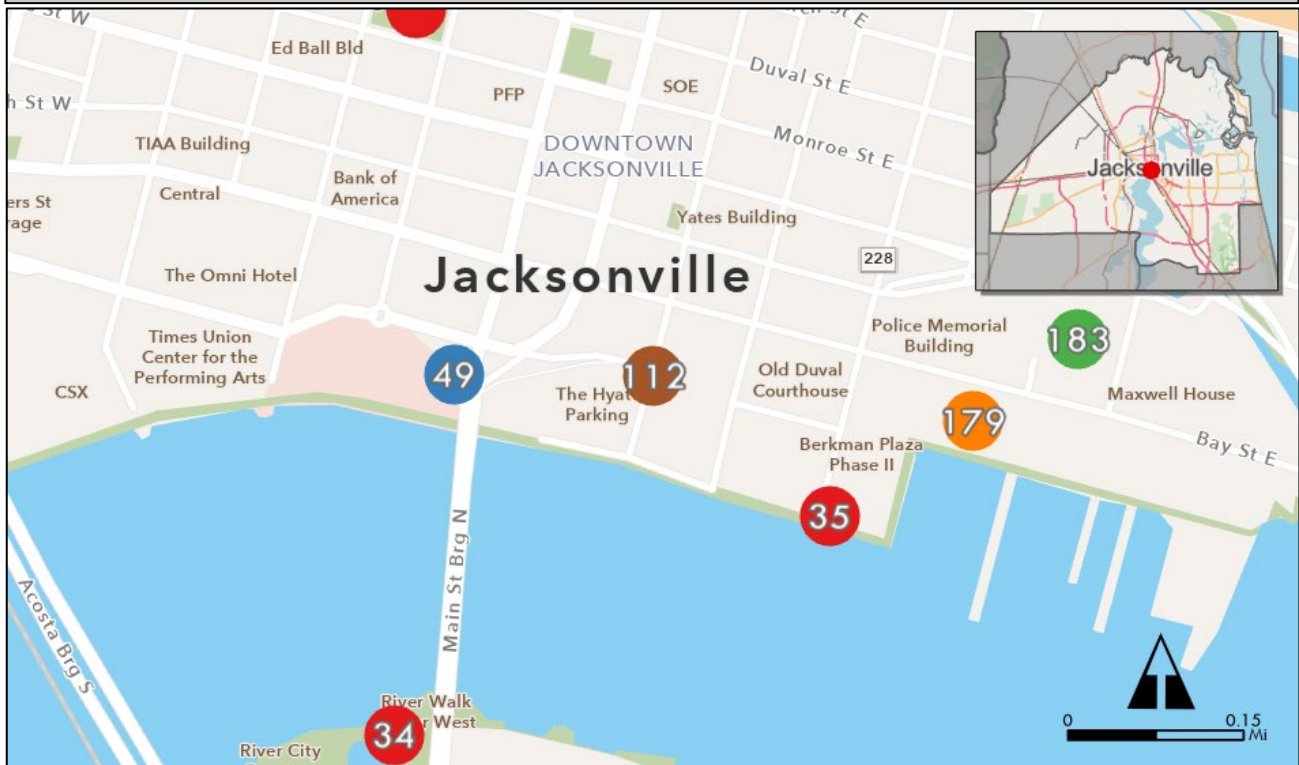
Comment Location Map




Project Information					
Primary Issue	Safety 	Secondary Issue	NA	Council District	1
Comment	Drainage in front of my house has been repaired several times road is caving in				
Primary Road	Jacona Drive		Secondary Road	Jacona Court	
Responsible Agency	COJ				
Commenter Contact Information					
Name	Erin Baxter Pegram				
Email	peggram4@att.net				
Street Address	3480 Jacona Dr			Zip Code	32277

Comment #112

Comment Location Map

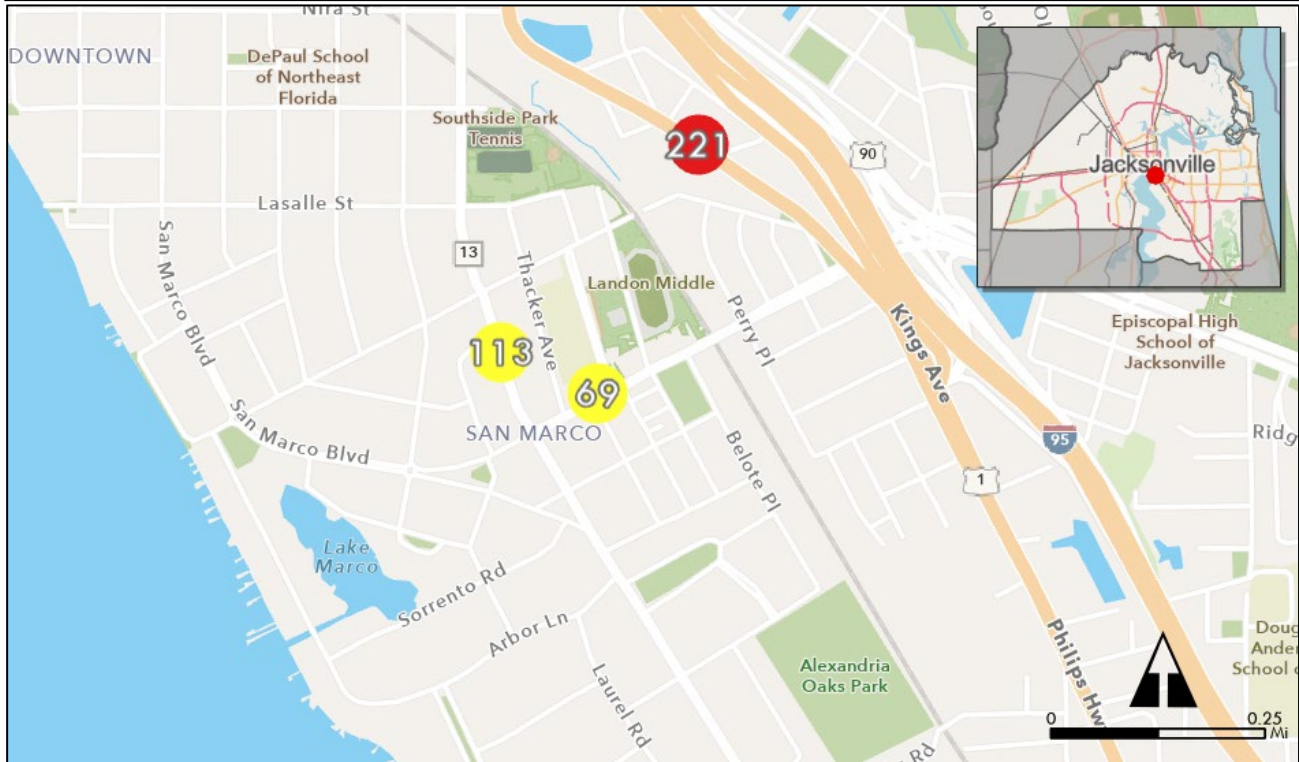


Project Information



Primary Issue	Safety 	Secondary Issue	NA	Council District	7
Comment	A high Velocity traffic light is needed at this 3 way stop way given the upcoming construction and growing population in the area.				
Primary Road	Newman Street South		Secondary Road	Independent Drive East	
Responsible Agency	COJ				
Commenter Contact Information					
Name	Ernest Smith III				
Email	www.bgbboy457@aol.com				
Street Address	400 E Bay St			Zip Code	32202

Comment #113

Comment Location Map

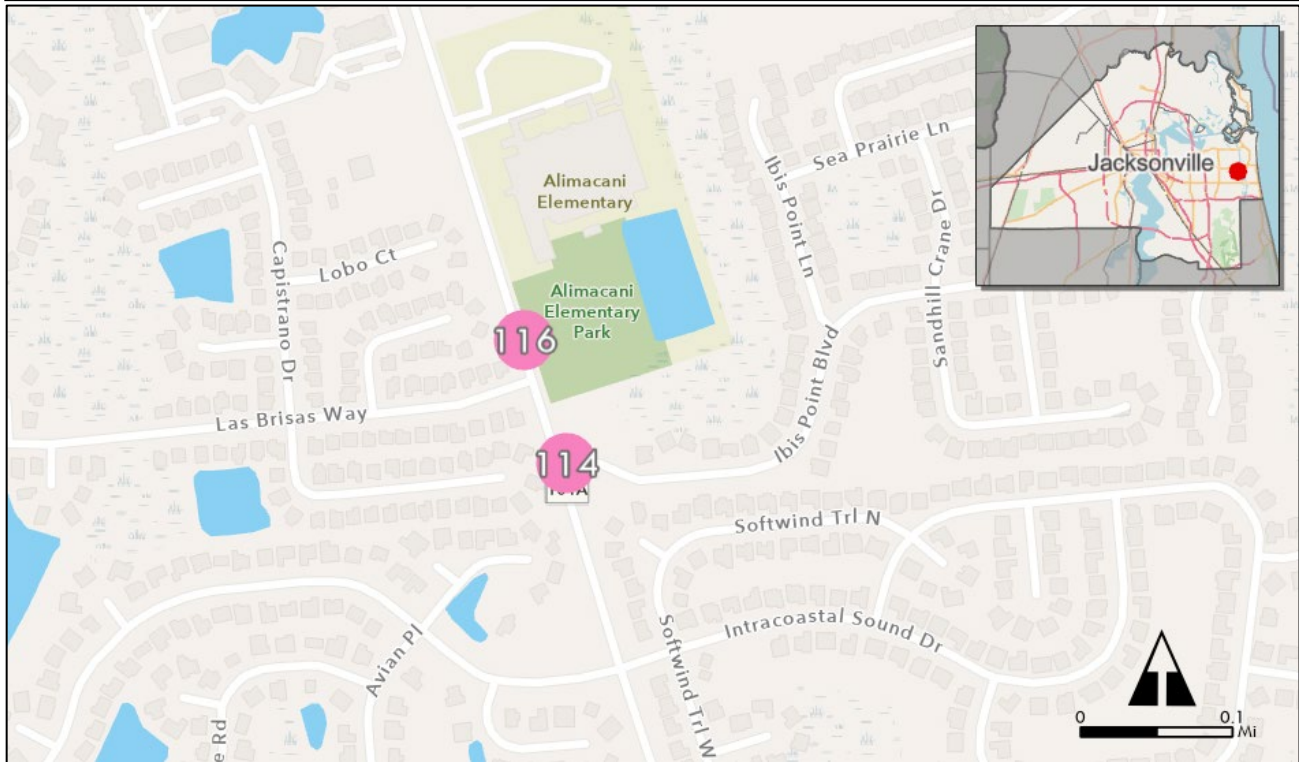


Project Information


Primary Issue	Pedestrian 	Secondary Issue	Safety 	Council District	5
Comment	Dangerous crossing! Many drivers are not stopping for the flashing lights that give pedestrians the right of way.				
Primary Road	Hendricks Avenue		Secondary Road	San Marco Place	
Responsible Agency		FDOT			
Commenter Contact Information					
Name	Ellin Iselin				
Email	ellin_i@hotmail.com				
Street Address	1736-2 Landon Ave.			Zip Code	32207

Comment #114

Comment Location Map

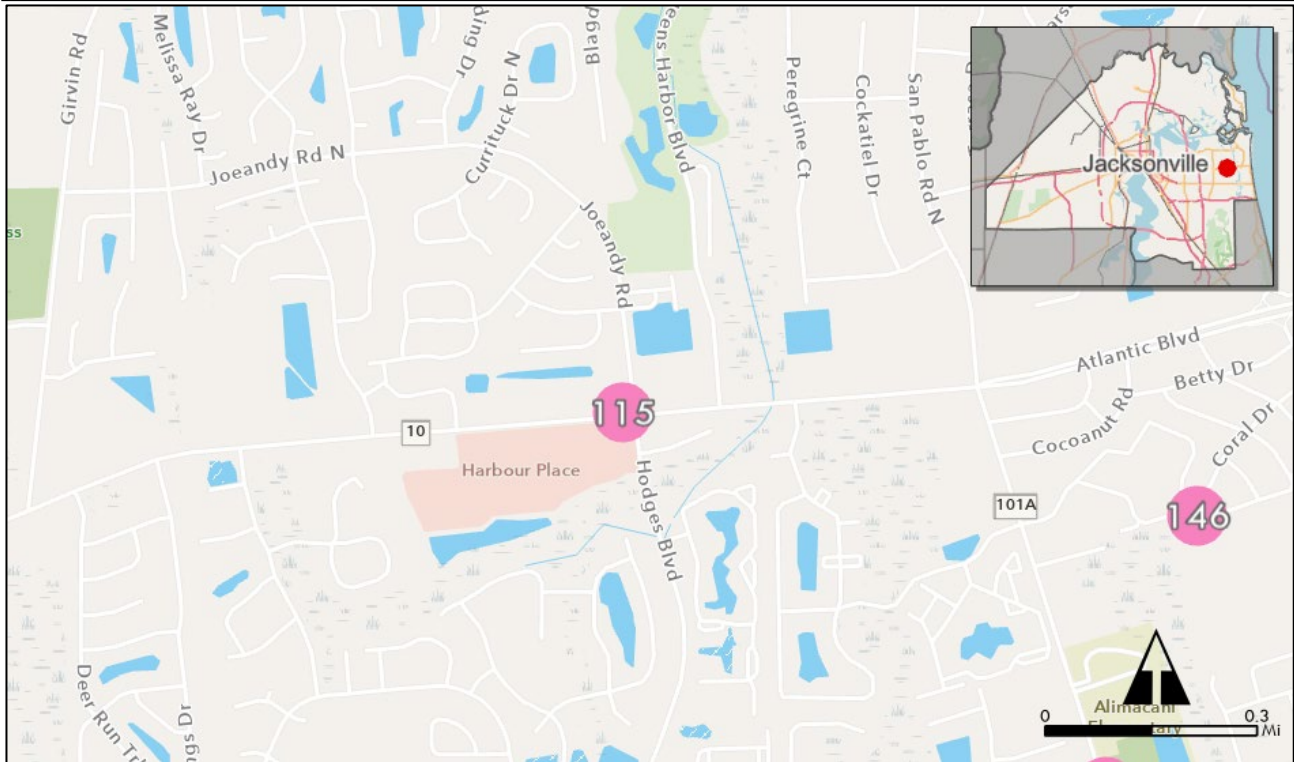




Project Information

Primary Issue	Traffic 	Secondary Issue	NA	Council District	13
Comment	A traffic situation during school rush hour at the entrance of Ibis Point exist due to drivers using our community to make a U-Turn. These drivers exit the RSCA but are prohibited by an official vehicle to make a left turn on San Pablo, thereby they make a UTurn in Ibis Point creating a traffic jam every school day.				
Primary Road	San Pablo Road South		Secondary Road	Ibis Point Boulevard	
Responsible Agency	COJ				
Commenter Contact Information					
Name	Nina Pougiouklidis				
Email	argos-fl@live.com				
Street Address	1985 SPOONBILL ST			Zip Code	32224

Comment #115

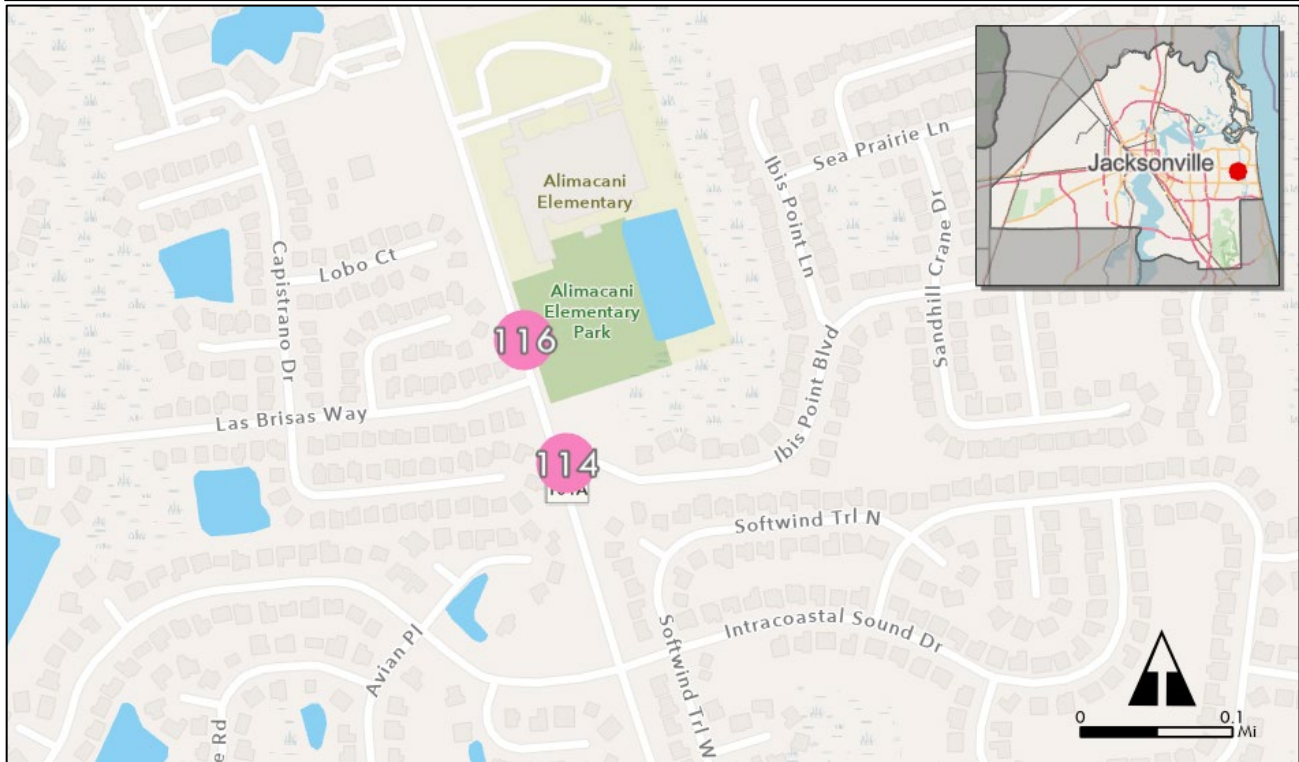
Comment Location Map




Project Information					
Primary Issue	Traffic 	Secondary Issue	NA	Council District	
Comment	East and West bound daily rush hour traffic on Atlantic Blvd. East bound traffic seems to be unsynchronized lights, west bound seems to be due to Hodges turning lane (traffic backs up to the Atlantic intracoastal bridge)				
Primary Road	Atlantic Boulevard		Secondary Road	Joeandy Road	
Responsible Agency		COJ/FDOT			
Commenter Contact Information					
Name	Nina Pougiouklidis				
Email	argos-fl@live.com				
Street Address	1985 SPOONBILL ST			Zip Code	32224

Comment #116

Comment Location Map

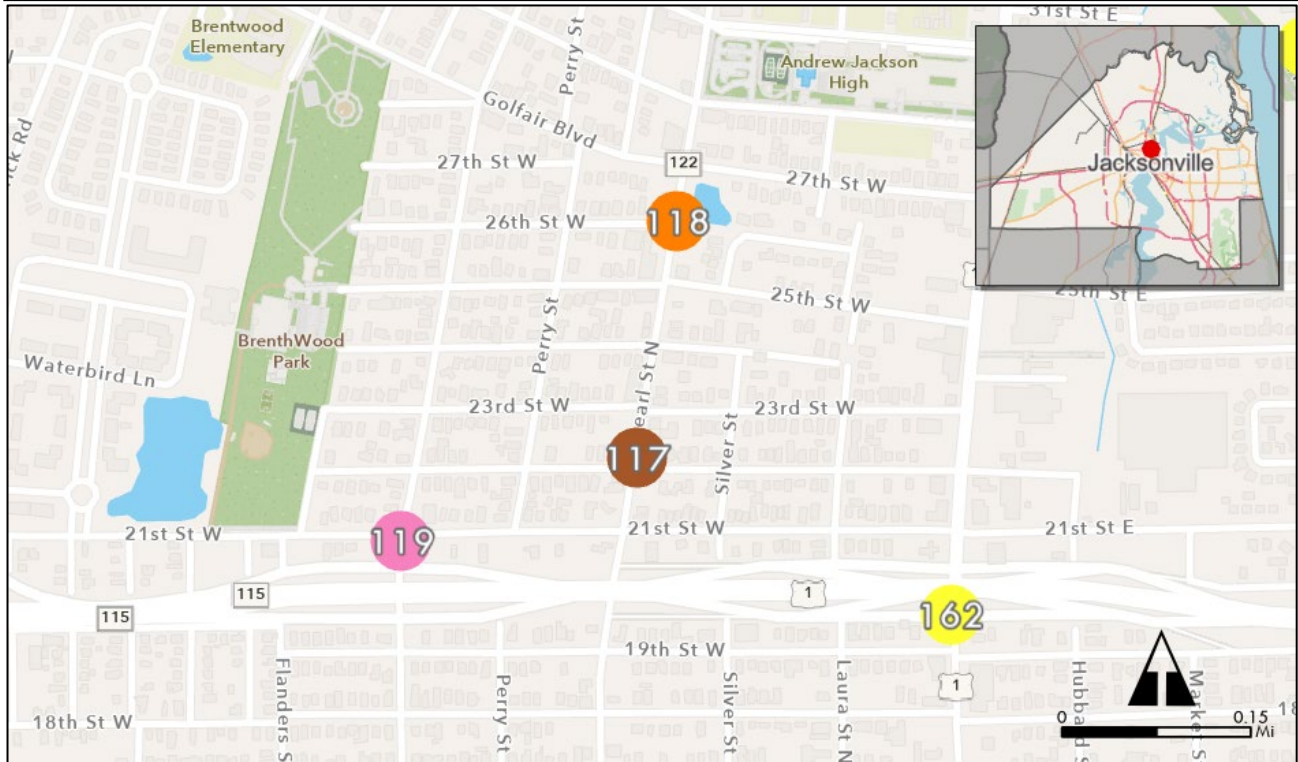


Project Information


Primary Issue	Traffic 	Secondary Issue	NA	Council District	13
Comment	San Pablo Road is undersized and unable to accommodate the traffic of 2 schools, alternatives need to be identified on how to affectively address this ongoing issue.				
Primary Road	San Pablo Road South		Secondary Road	Las Brisas Way	
Responsible Agency	FDOT				
Commenter Contact Information					
Name	Nina Pougiouklidis				
Email	argos-fl@live.com				
Street Address	1985 SPOONBILL ST			Zip Code	32224

Comment #117

Comment Location Map

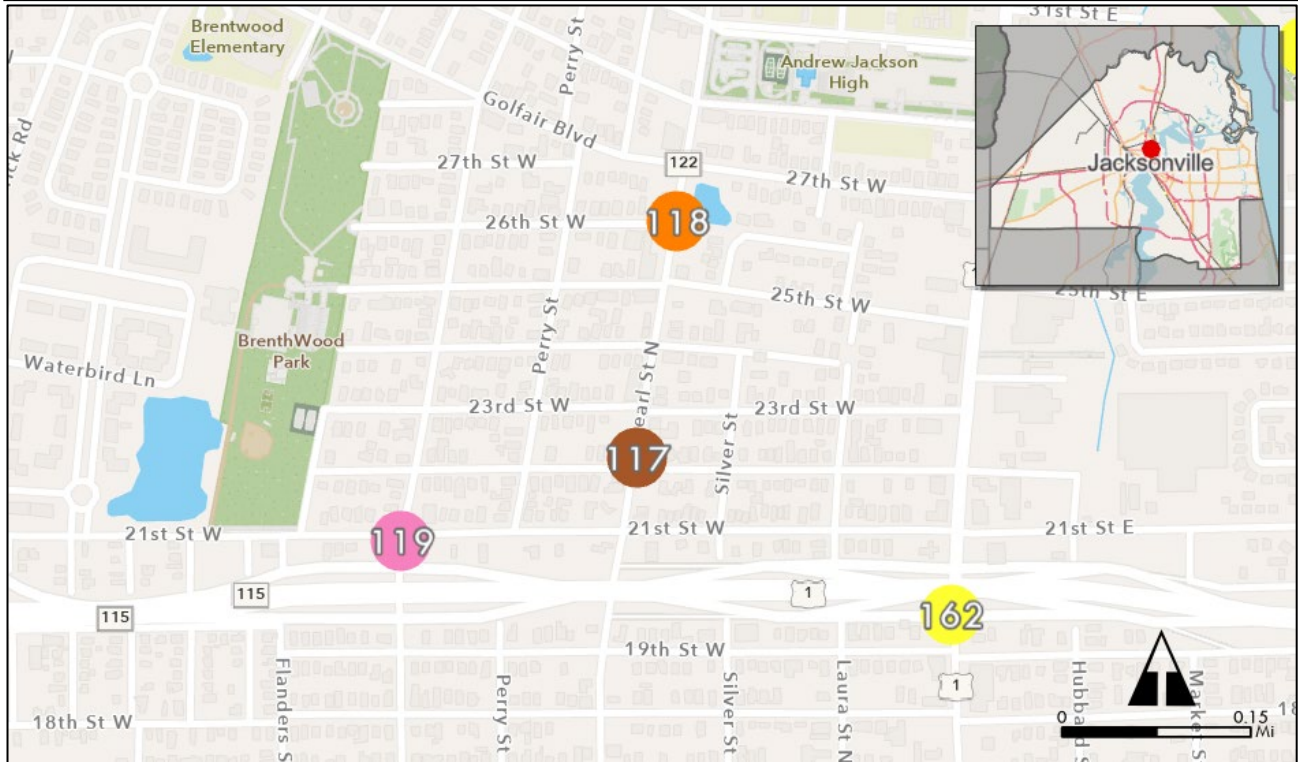



Project Information

Primary Issue	Safety 	Secondary Issue	NA	Council District	10
Comment	Recurring and significant potholes on Pearl running from approx 16th up to Golfair				
Primary Road	Pearl Street North		Secondary Road	22nd Street West	
Responsible Agency	COJ				
Commenter Contact Information					
Name	Mark Nettleton				
Email	Not provided				
Street Address	325 W 22nd St			Zip Code	32206

Comment #118

Comment Location Map

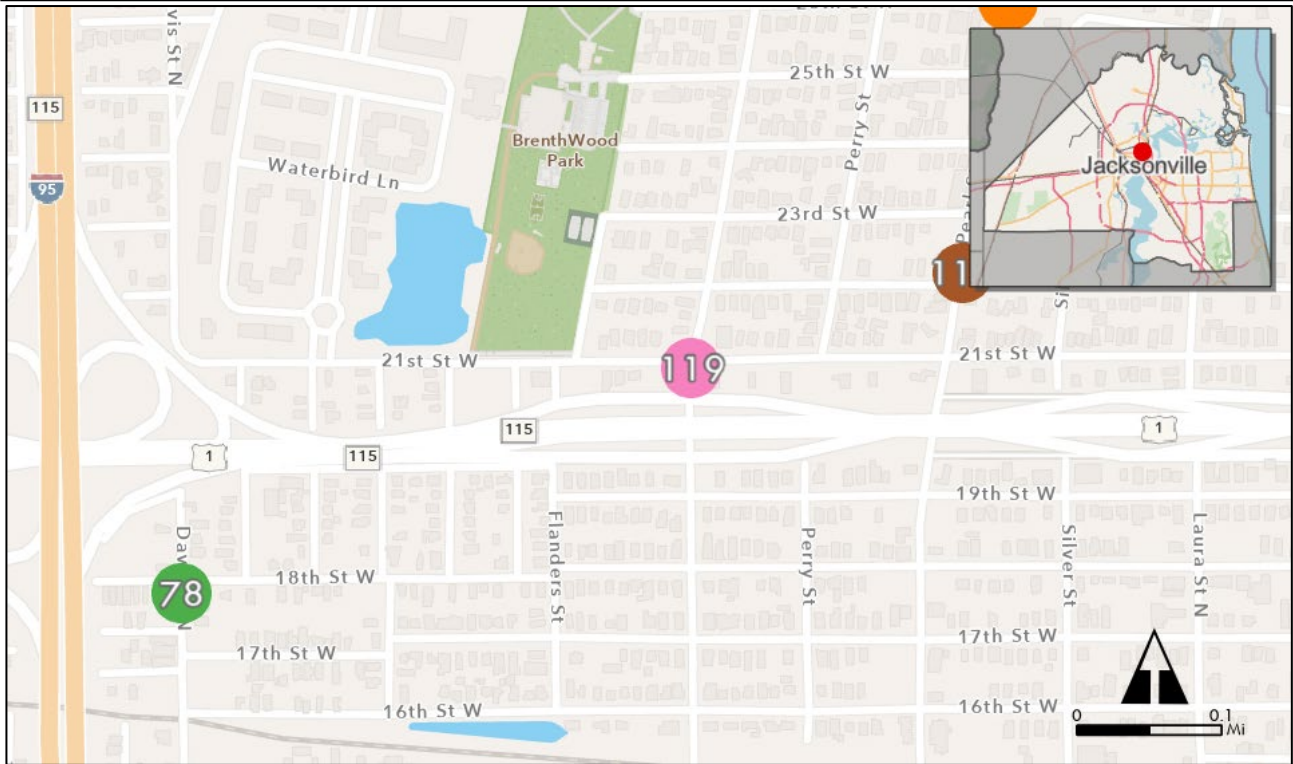


Project Information					
Primary Issue	New Idea 	Secondary Issue	NA	Council District	10
Comment	Beautify and improve Pearl Street corridor by adding better sidewalks, trash cans, landscaping, etc				
Primary Road	Pearl Street North		Secondary Road	26th Street West	
Responsible Agency	COJ				
Commenter Contact Information					
Name	Not provided				
Email	Not provided				
Street Address	Not provided			Zip Code	32206




Comment #119

Comment Location Map

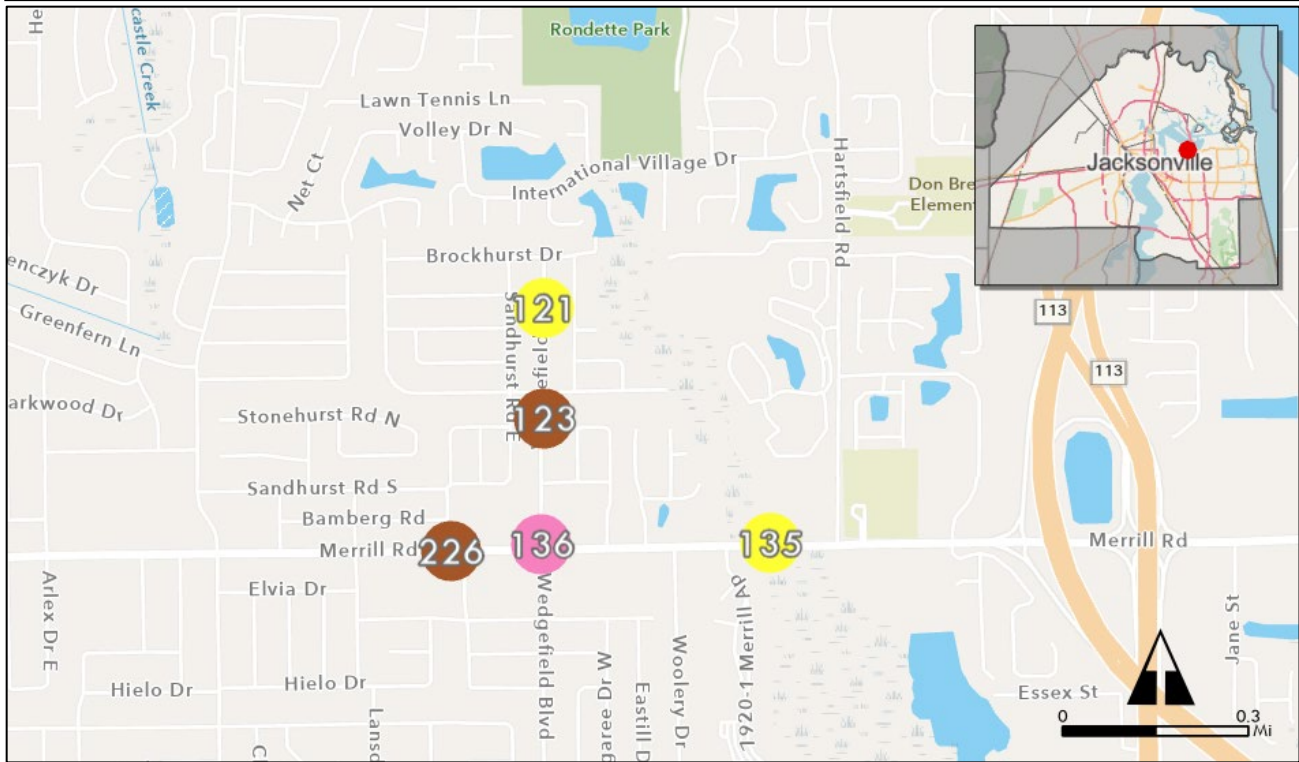


Project Information


Primary Issue	Traffic 	Secondary Issue	NA	Council District	10
Comment	There is no/insufficient signage to show the onramp onto MLK.				
Primary Road	Boulevard Street		Secondary Road	21st Street West	
Responsible Agency		COJ/FDOT			
Commenter Contact Information					
Name	Not provided				
Email	Not provided				
Street Address	Not provided			Zip Code	32206

Comment #121

Comment Location Map

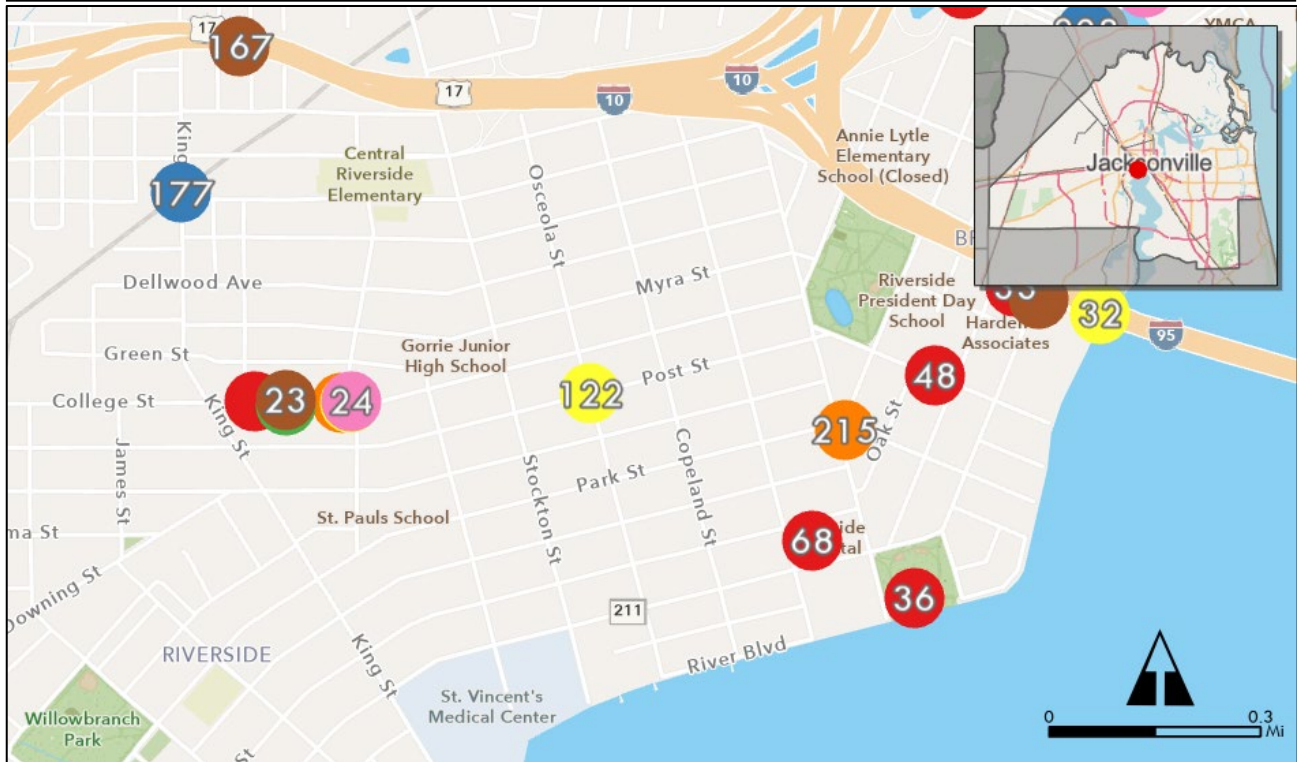




Project Information

Primary Issue	Pedestrian 	Secondary Issue	NA	Council District	1
Comment	No sidewalks on Wedgefield Blvd between Dalehurst Dr S and Brockhusrt Dr				
Primary Road	Wedgefield Boulevard		Secondary Road	Brockhurst Drive	
Responsible Agency		COJ			
Commenter Contact Information					
Name	Kyle Tenny				
Email	kptenny09@outlook.com				
Street Address	2913 Wedgefield Blvd			Zip Code	32277

Comment #122

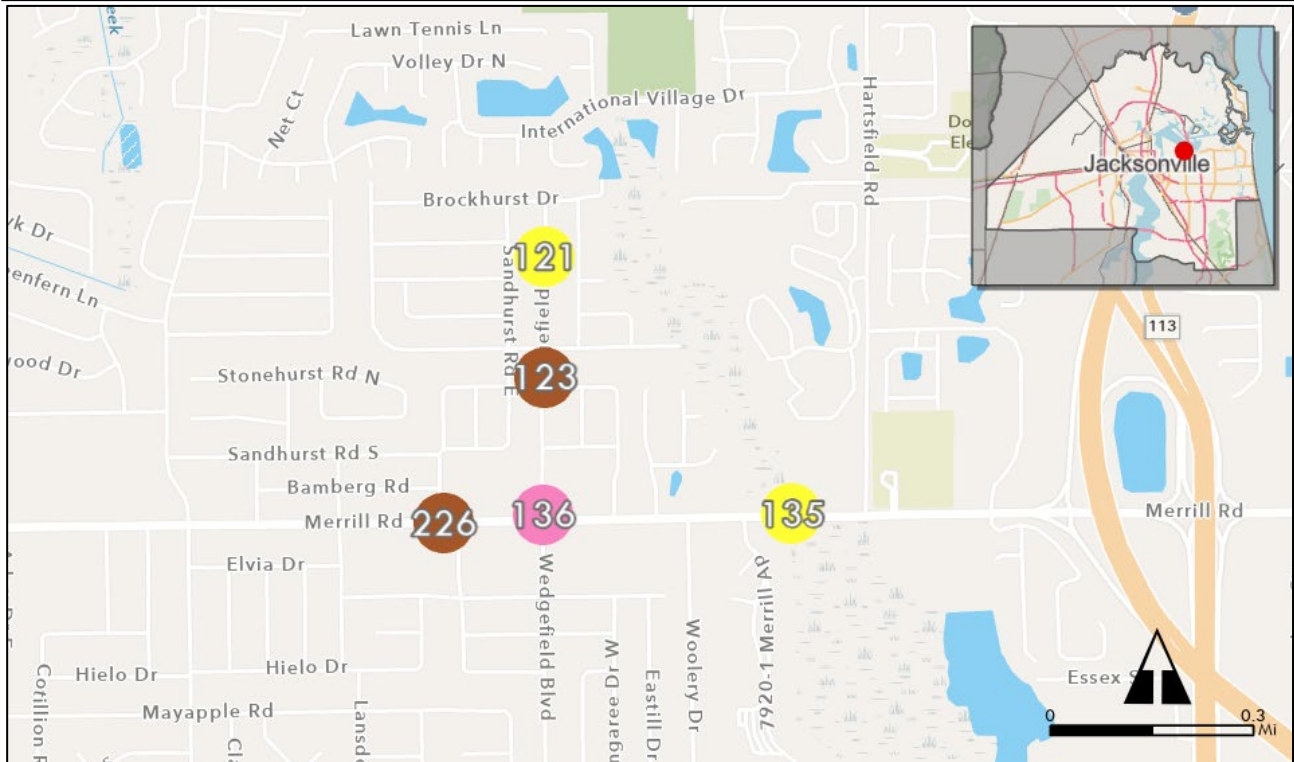
Comment Location Map





Project Information					
Primary Issue	Pedestrian 	Secondary Issue	Safety 	Council District	7
Comment	This is the only intersection in this stretch of Post Street that does not have a crosswalk. The pedestrian activity at this intersection is the same at the other crossings to the east and west and should be considered for a striped crosswalk.				
Primary Road	Post Street		Secondary Road	Osceola Street	
Responsible Agency		COJ			
Commenter Contact Information					
Name	Jen Hawkins				
Email	Not provided				
Street Address	Not provided		Zip Code		32204

Comment #123

Comment Location Map

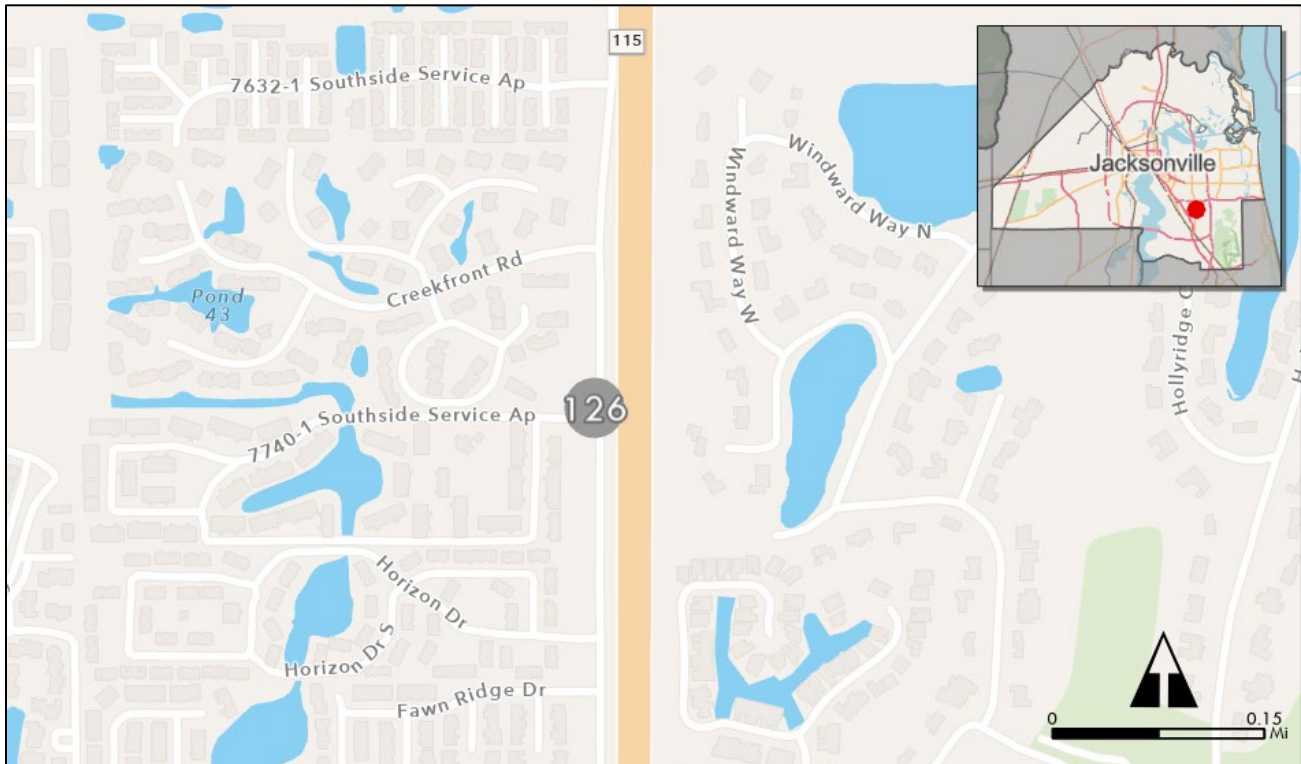


Project Information


Primary Issue	Safety 	Secondary Issue	Pedestrian 	Council District	1
Comment	Speeding on Wedgefield Blvd is a major issue. Combined with incomplete sidewalk infrastructure, no speed bumps, and no crosswalks, it is a dangerous environment for both pedestrians and homeowners trying to safely back out of their driveways.				
Primary Road	Wedgefield Boulevard		Secondary Road	Lauderdale Drive North	
Responsible Agency	COJ				
Commenter Contact Information					
Name	Kyle Tenny				
Email	kptenny09@Outlook.com				
Street Address	2913 Wedgefield Blvd		Zip Code		32277

Comment #126

Comment Location Map

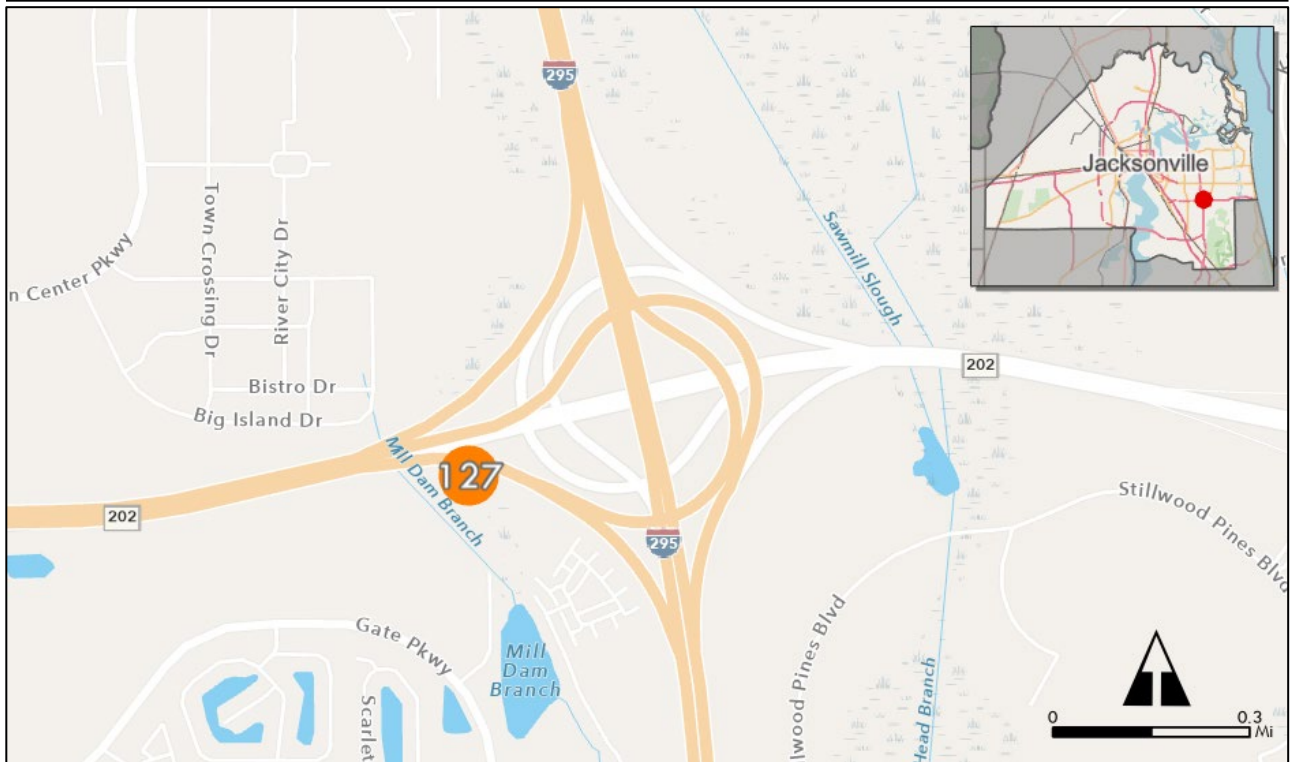


Project Information



Primary Issue	Accessibility 	Secondary Issue	NA	Council District	11
Comment	There is no bench or shade at bus stops along Southside Blvd. For older people with fatigue issues or at times when it's extremely hot this can be dangerous.				
Primary Road	Southside Service Road		Secondary Road	Not provided	
Responsible Agency	JTA				
Commenter Contact Information					
Name	Karina Faison				
Email	kfaison918@gmail.com				
Street Address	9765 Southbrook Dr, #2305			Zip Code	32256

Comment #127

Comment Location Map

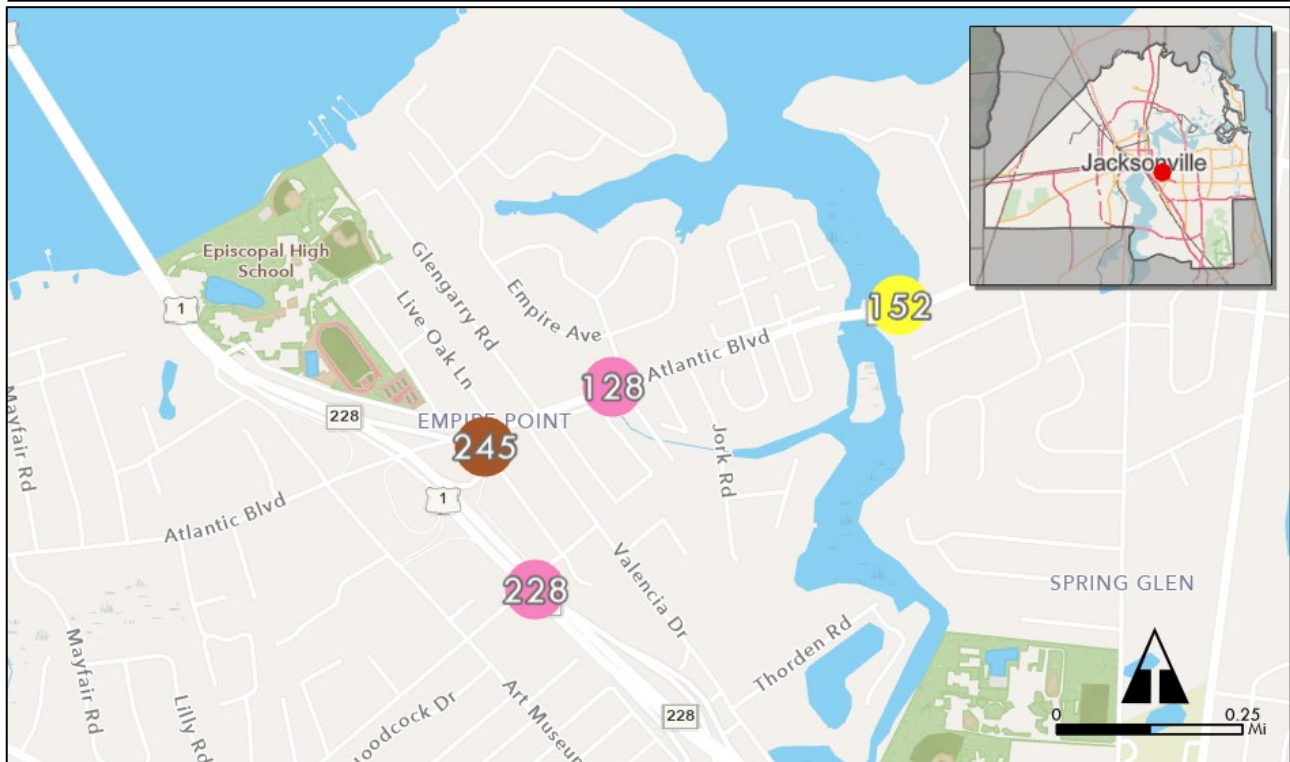


Project Information

Primary Issue	New Idea 	Secondary Issue	Connectivity 	Council District	11
Comment	An additional pedestrian or traffic route into Town Center from JTB or Gate Parkway to more easily connect to those living near Ikea and just allow for another route in and out of Town Center in general. Anything that can help with traffic there is a plus.				
Primary Road	JTB East Off Ramp		Secondary Road	Not provided	
Responsible Agency	COJ				
Commenter Contact Information					
Name	Josh Cravey				
Email	jcravey@my.com				
Street Address	7800 Point Meadows Dr		Zip Code		32256

Comment #128

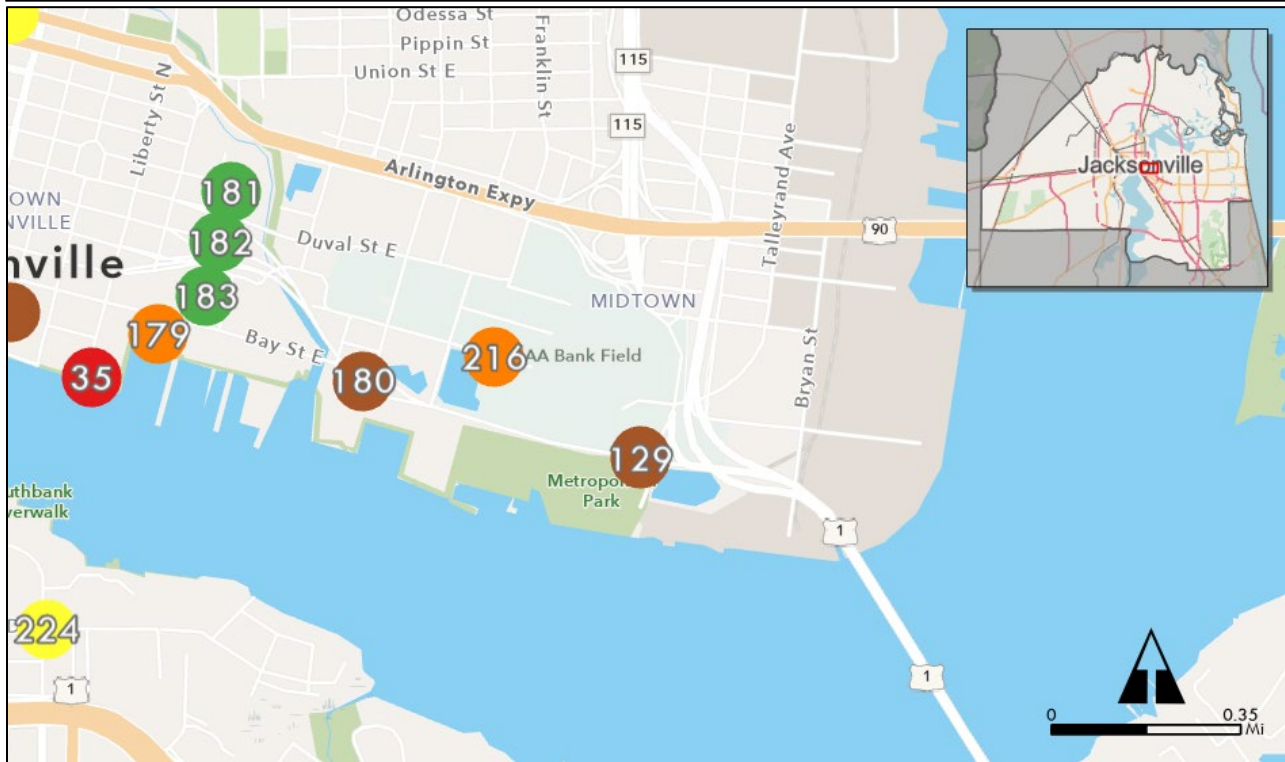
Comment Location Map





Project Information					
Primary Issue	Traffic 	Secondary Issue	NA	Council District	1
Comment	Several Potholes/Road Hazards				
Primary Road	Atlantic Boulevard		Secondary Road	Empire Point	
Responsible Agency		FDOT			
Commenter Contact Information					
Name	Angele Dublin				
Email	angedublin@gmail.com				
Street Address	5201 Atlantic Blvd			Zip Code	32218

Comment #129

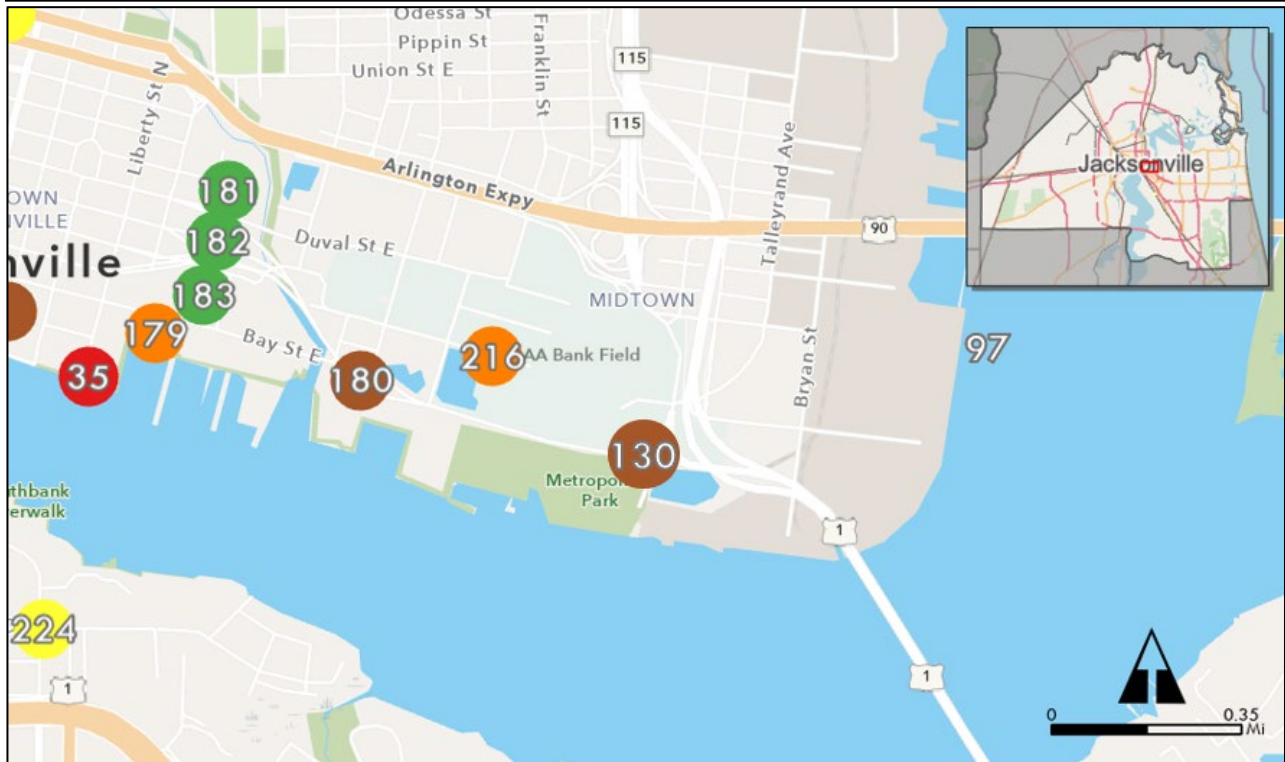
Comment Location Map





Project Information					
Primary Issue	Safety 	Secondary Issue	Traffic 	Council District	7
Comment	Light Timing, cars are having a hard time stopping at the lights coming off of the Hart Bridge				
Primary Road	Gator Bowl Boulevard		Secondary Road	Festival Park Ave	
Responsible Agency		COJ/FDOT			
Commenter Contact Information					
Name	Angele Dublin				
Email	angeledublin@gmail.com				
Street Address	5201 Atlantic Blvd		Zip Code		32218

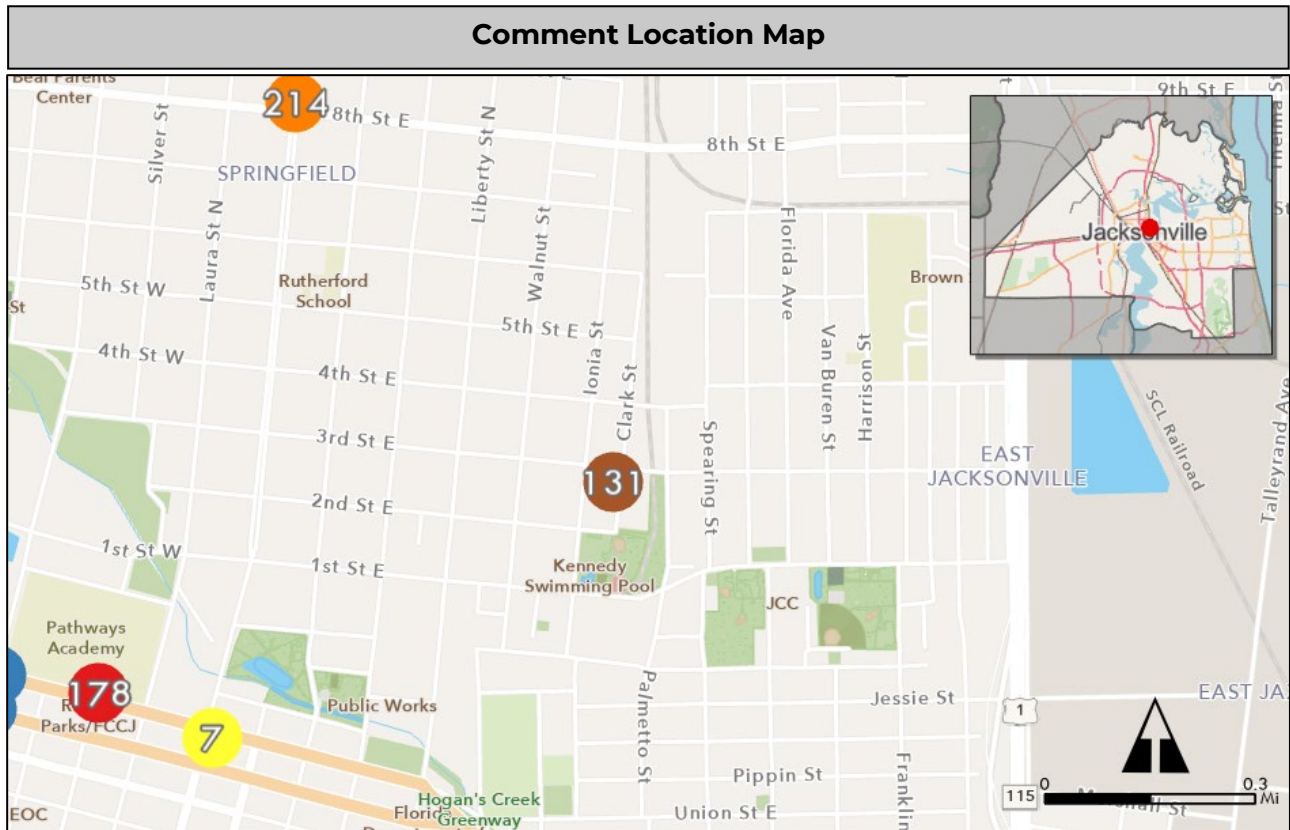
Comment #130


Comment Location Map



Project Information					
Primary Issue	Safety 	Secondary Issue	Pedestrian 	Council District	7
Comment	I have been nearly hit twice by people continuing through this intersection regardless of the color of the light. I have to make sure traffic is stopped or stopping before I enter this intersection to turn left, even though my light is green.				
Primary Road	Gator Bowl Boulevard		Secondary Road	Festival Park Avenue	
Responsible Agency		COJ/FDOT			
Commenter Contact Information					
Name	Circe LeNoble				
Email	circeannc@gmail.com				
Street Address	7624 Holiday Road South		Zip Code		32216

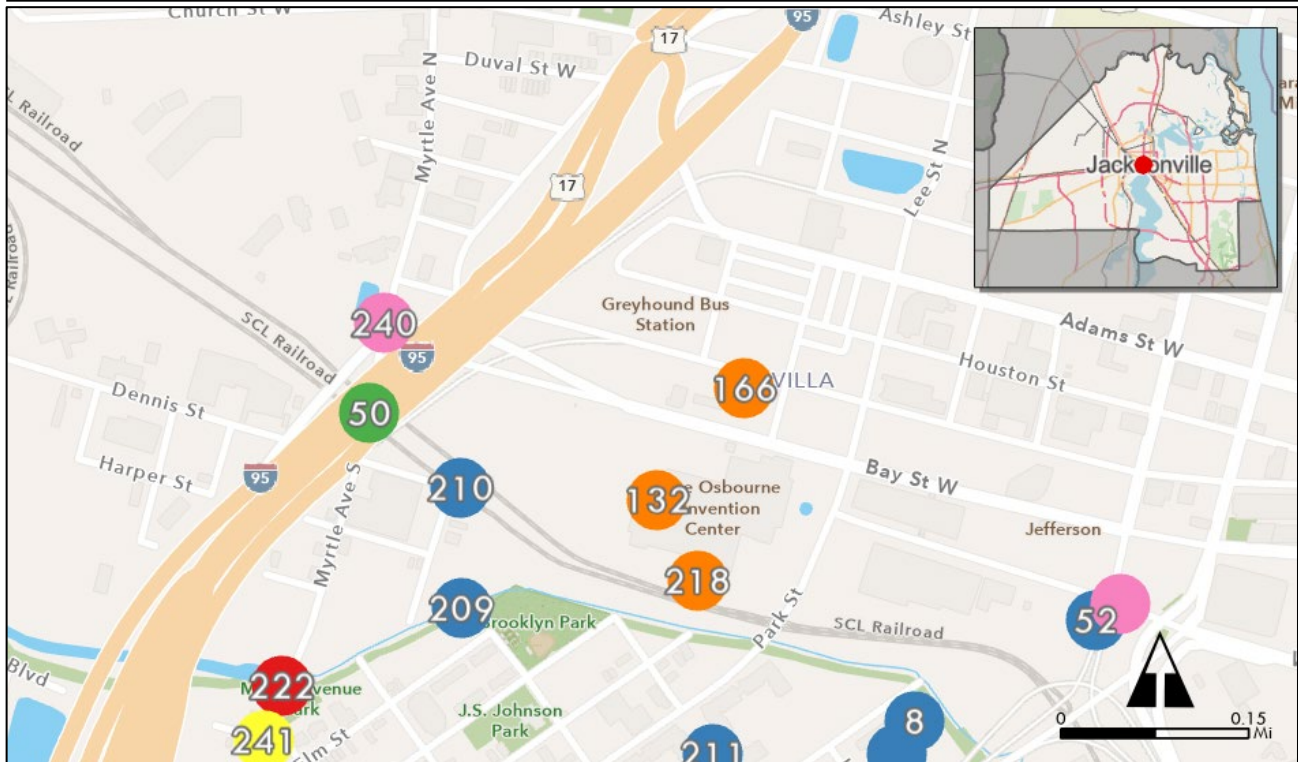
Comment #131




Project Information					
Primary Issue	Safety 	Secondary Issue	NA	Council District	7
Comment	No curbs on Clark St create a safety hazard of vehicles parking in the City Right of Way				
Primary Road	Clark Street		Secondary Road	3rd Street East	
Responsible Agency	COJ				
Commenter Contact Information					
Name	Elias Hionides				
Email	ehionides@gmail.com				
Street Address	124 12th Street			Zip Code	32233

Comment #132

Comment Location Map

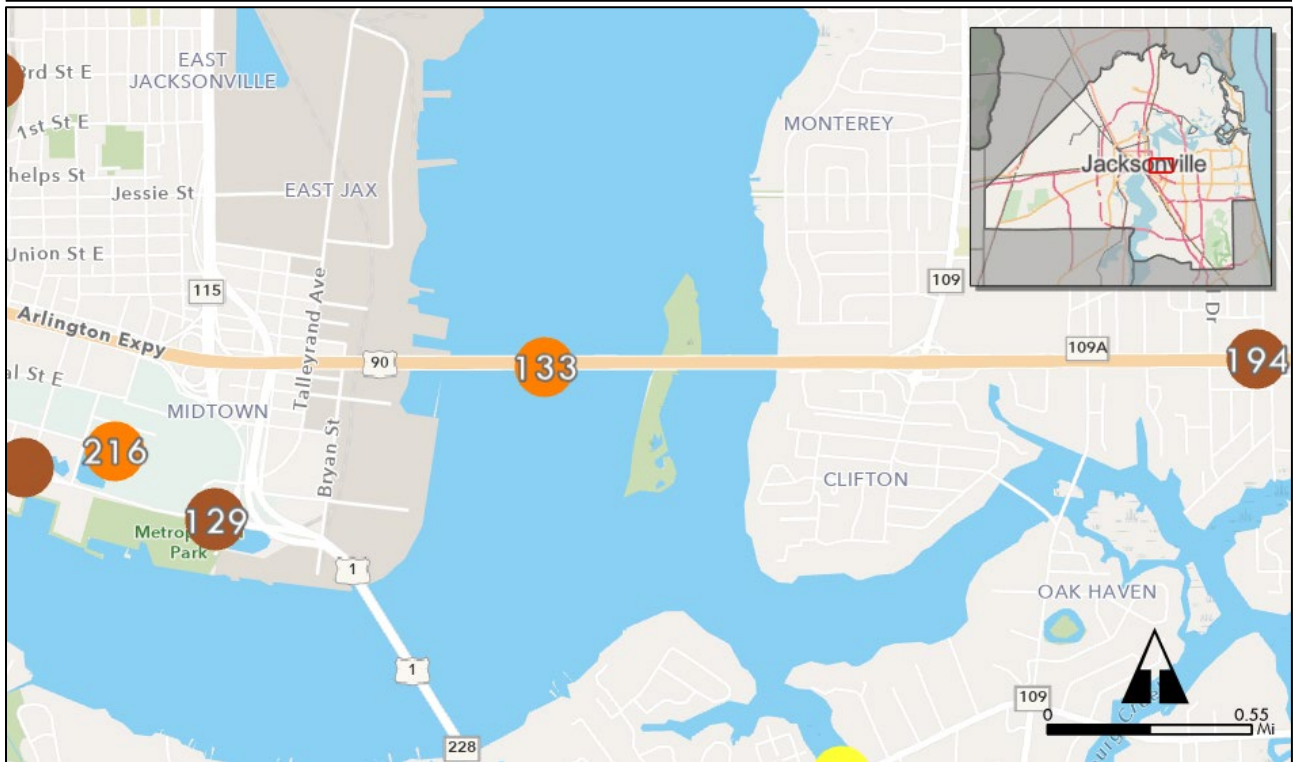


Project Information


Primary Issue	New Idea 	Secondary Issue	NA	Council District	7
Comment	Return Amtrak station to the Prime Osbourne Convention Center. Engage the Hyatt to add exhibition hall space to accommodate conventions impacted by moving Amtrak to the Prime Osbourne.				
Primary Road	Bay Street West		Secondary Road	Park Street	
Responsible Agency	JTA				
Commenter Contact Information					
Name	Kyle Tenny				
Email	kptenny09@outlook.com				
Street Address	2913 Wedgefield Blvd			Zip Code	32277

Comment #133

Comment Location Map

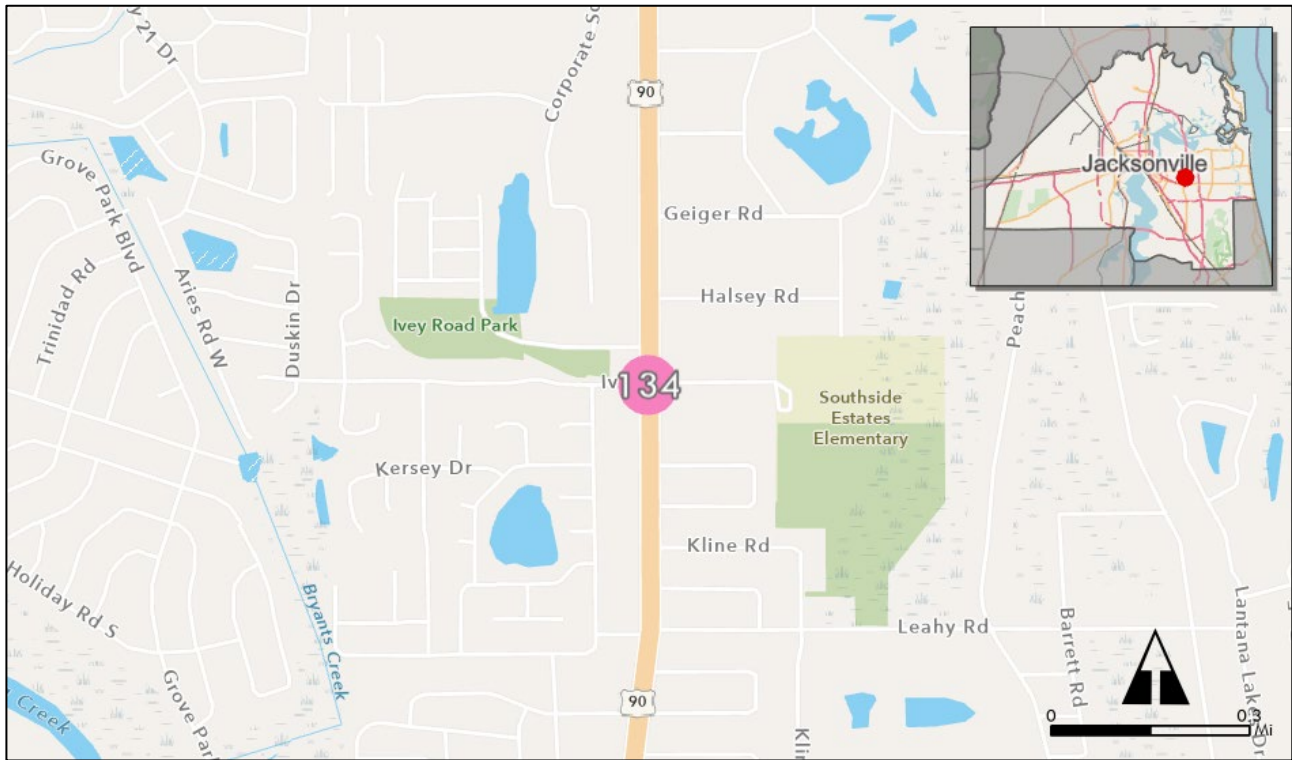


Project Information


Primary Issue	New Idea 	Secondary Issue	NA	Council District	7
Comment	A plan to replace the Mathews Bridge is needed. It's functionally obsolete per FDOT and traffic is frequently affected by the need for repairs and maintenance. A new bridge should be planned for that will support future traffic capacity and incorporate flexibility for dedicated ROW for public transit.				
Primary Road	Mathews Bridge East	Secondary Road	Not provided		
Responsible Agency	FDOT				
Commenter Contact Information					
Name	Kyle Tenny				
Email	kptenny09@outlook.com				
Street Address	2913 Wedgefield Blvd		Zip Code	32277	

Comment #134

Comment Location Map

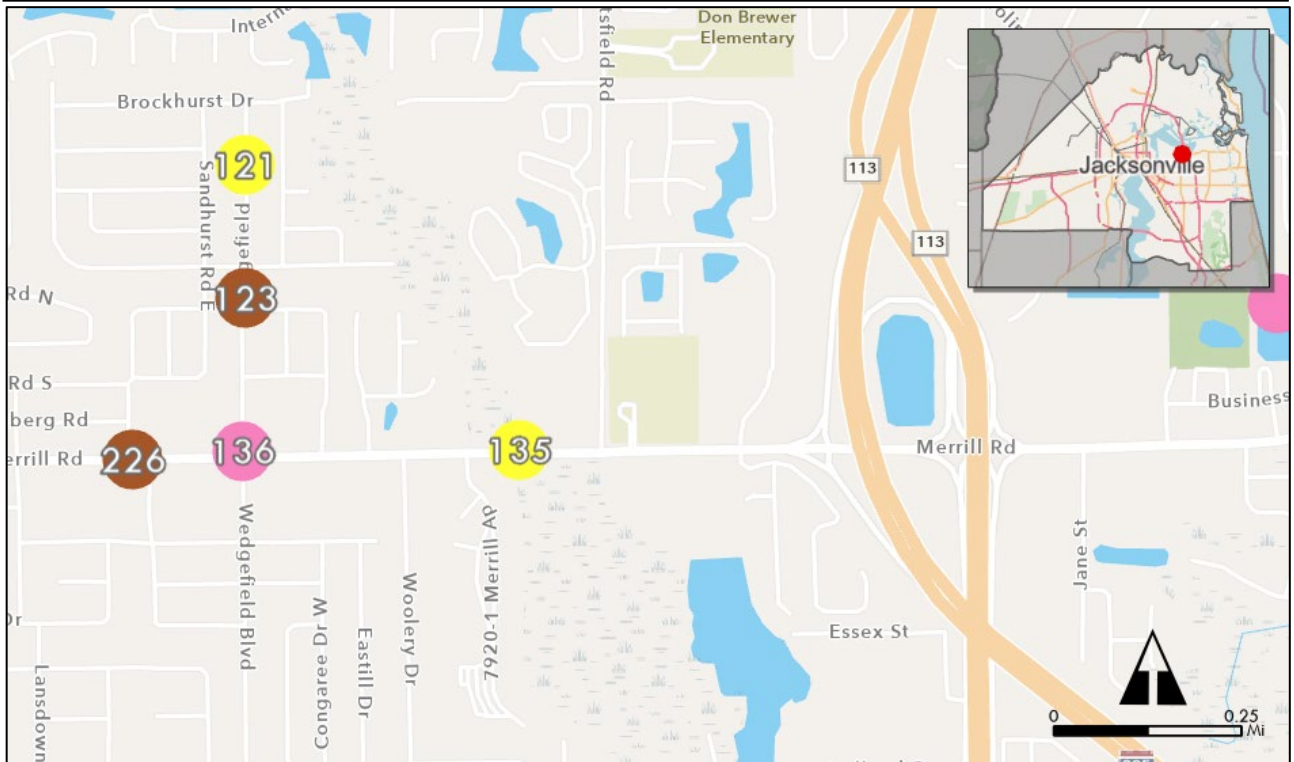


Project Information



Primary Issue	Traffic 	Secondary Issue	NA	Council District	4
Comment	Long light cycle times and the intersection design including the service road crossovers exacerbate heavy traffic on Southside Blvd where it intersects Ivey Rd. A redesign of this intersection that improves capacity would help alleviate daily traffic jams on Southside Blvd.				
Primary Road	Southside Boulevard		Secondary Road	Ivey Road	
Responsible Agency	FDOT				
Commenter Contact Information					
Name	Kyle Tenny				
Email	kptenny09@outlook.com				
Street Address	2913 Wedgefield Blvd		Zip Code	32277	

Comment #135

Comment Location Map

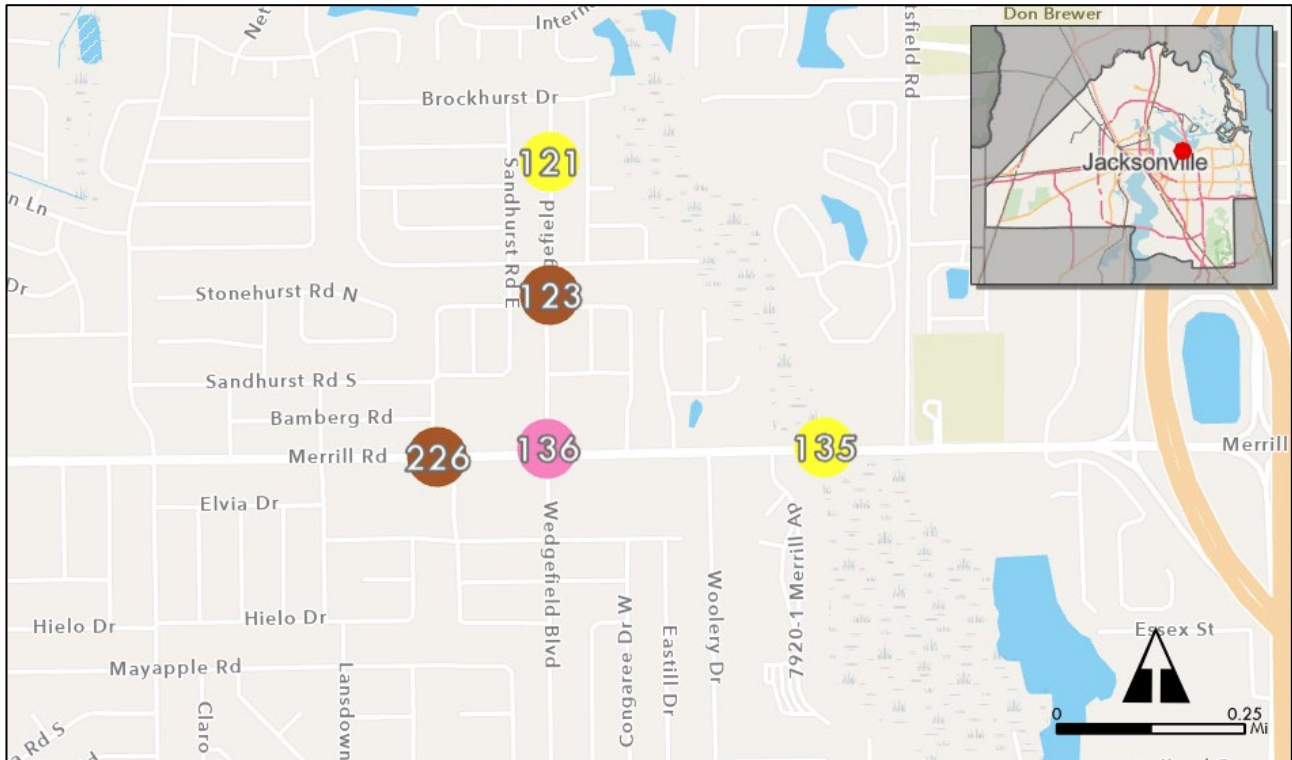



Project Information

Primary Issue	Pedestrian 	Secondary Issue	Safety 	Council District	1
Comment	Jaywalking is a common and dangerous occurrence on Merrill Rd between Wedgefield Blvd and Hartsfield Rd. This is a half-mile distance with no crosswalks that contains bus stops and entrances to residential neighborhoods on both sides of the 5-lane road. Dim night-time street lighting makes it difficult to see jaywalking pedestrians. Better pedestrian flow and safety measures are needed.				
Primary Road	Merrill Road		Secondary Road	Hartsfield Road	
Responsible Agency		COJ			
Commenter Contact Information					
Name	Kyle Tenny				
Email	kptenny09@outlook.com				
Street Address	2913 Wedgefield Blvd		Zip Code		32277

Comment #136

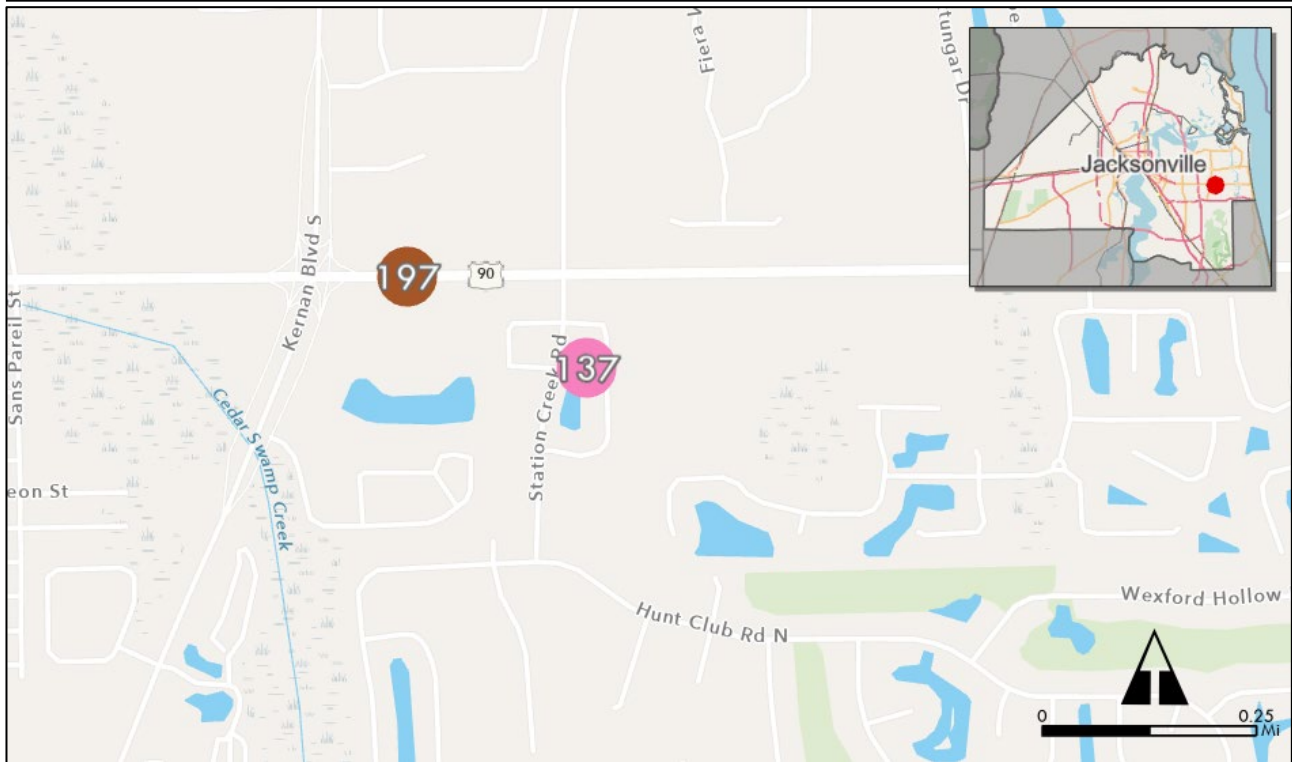
Comment Location Map




Project Information					
Primary Issue	Traffic 	Secondary Issue	NA	Council District	1
Comment	The left hand turn from Wedgefield Blvd southbound onto Merrill Rd eastbound has a very short protected green signal, often allowing only 2-3 cars through and leading to drivers attempting to "beat the light". During peak times, this causes the left turn lane to back up, blocking the dedicated turn lane for the gas station.				
Primary Road	Wedgefield Boulevard		Secondary Road	Merrill Road	
Responsible Agency	COJ				
Commenter Contact Information					
Name	Kyle Tenny				
Email	kptenny09@outlook.com				
Street Address	2913 Wedgefield Blvd			Zip Code	32277

Comment #137

Comment Location Map

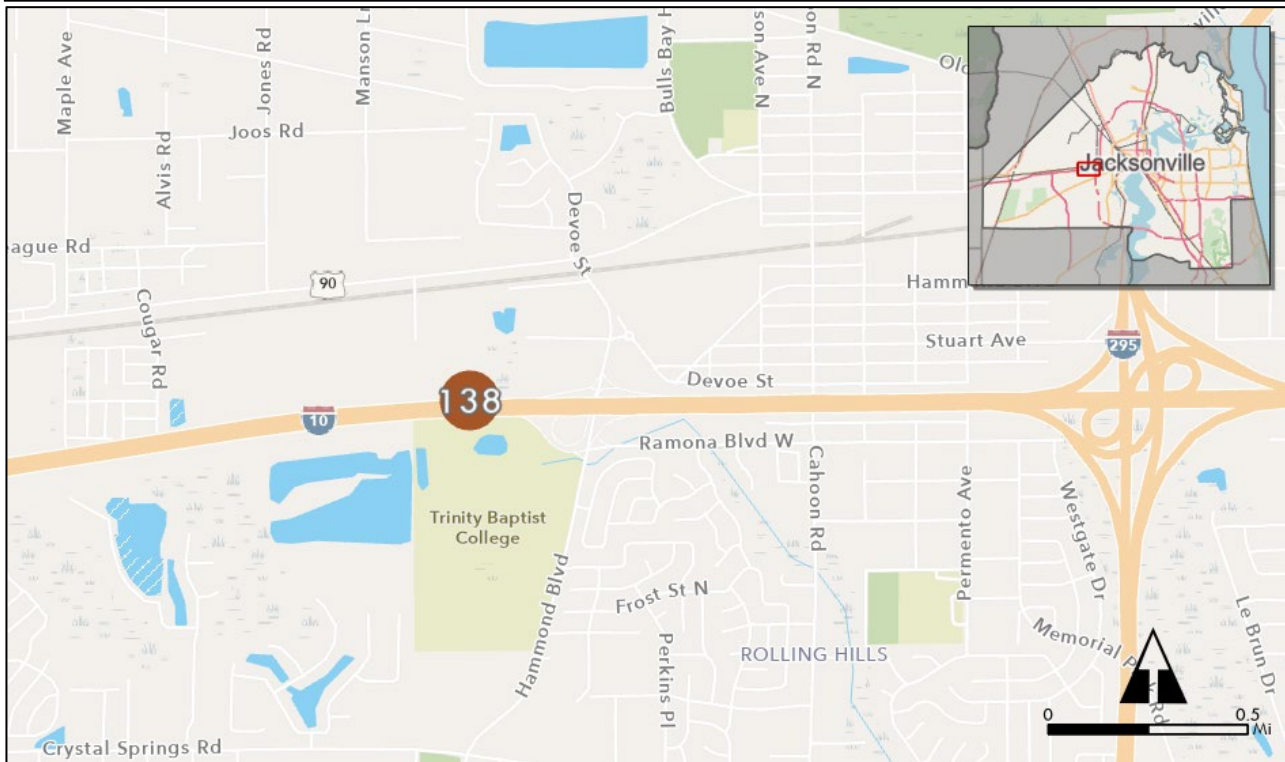


Project Information



Primary Issue	Traffic 	Secondary Issue	NA	Council District	3
Comment	None of the traffic light on beach Blvd are in sync at all. Very frequently you will stop at 6-7 in a row. Slows traffic and is VERY frustrating				
Primary Road	Beach Boulevard		Secondary Road	Avalon Cove Drive North	
Responsible Agency	COJ/FDOT				
Commenter Contact Information					
Name	Not provided				
Email	Not provided				
Street Address	Not provided			Zip Code	32250

Comment #138

Comment Location Map

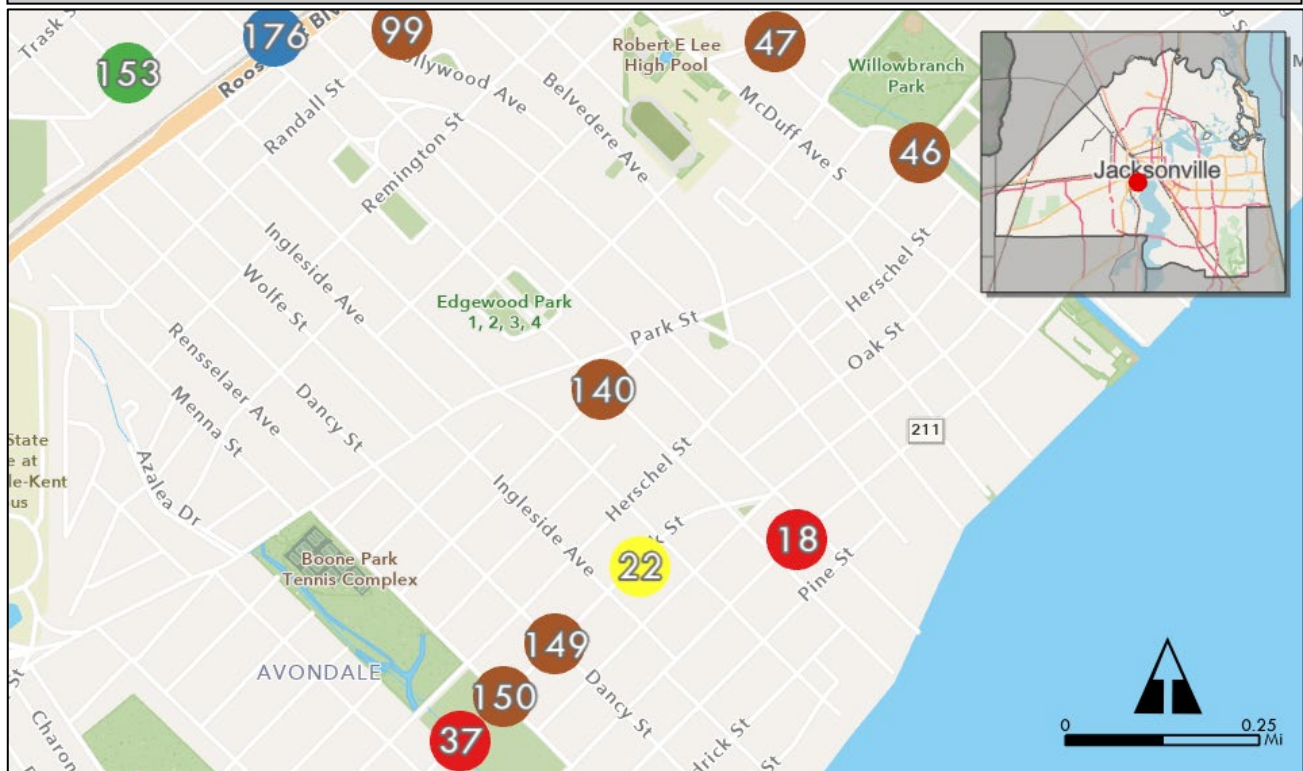



Project Information

Primary Issue	Safety 	Secondary Issue	Traffic 	Council District	12
Comment	I-10 is a mess! The road is torn up in many sections.				
Primary Road	I-10 West		Secondary Road	Not provided	
Responsible Agency	FDOT				
Commenter Contact Information					
Name	Simon Bazylar				
Email	sbazylar@gmail.com				
Street Address	4155 London Rd		Zip Code	32207	

Comment #140

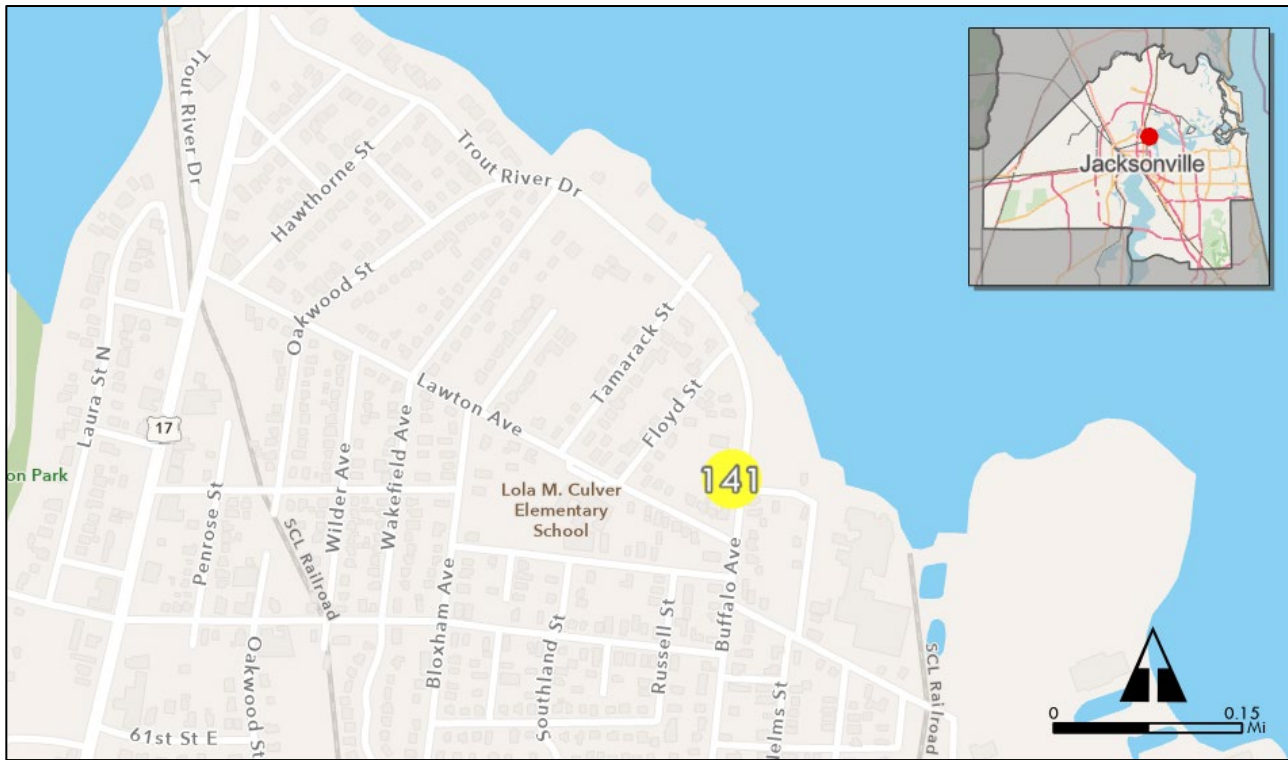
Comment Location Map





Project Information					
Primary Issue	Safety 	Secondary Issue	NA	Council District	7
Comment	Massive underground sink hole. Close to a year since first reported.				
Primary Road	Valencia Road		Secondary Road	Edgewood Avenue South	
Responsible Agency	COJ				
Commenter Contact Information					
Name	Not provided				
Email	Not provided				
Street Address	Not provided			Zip Code	32205

Comment #141

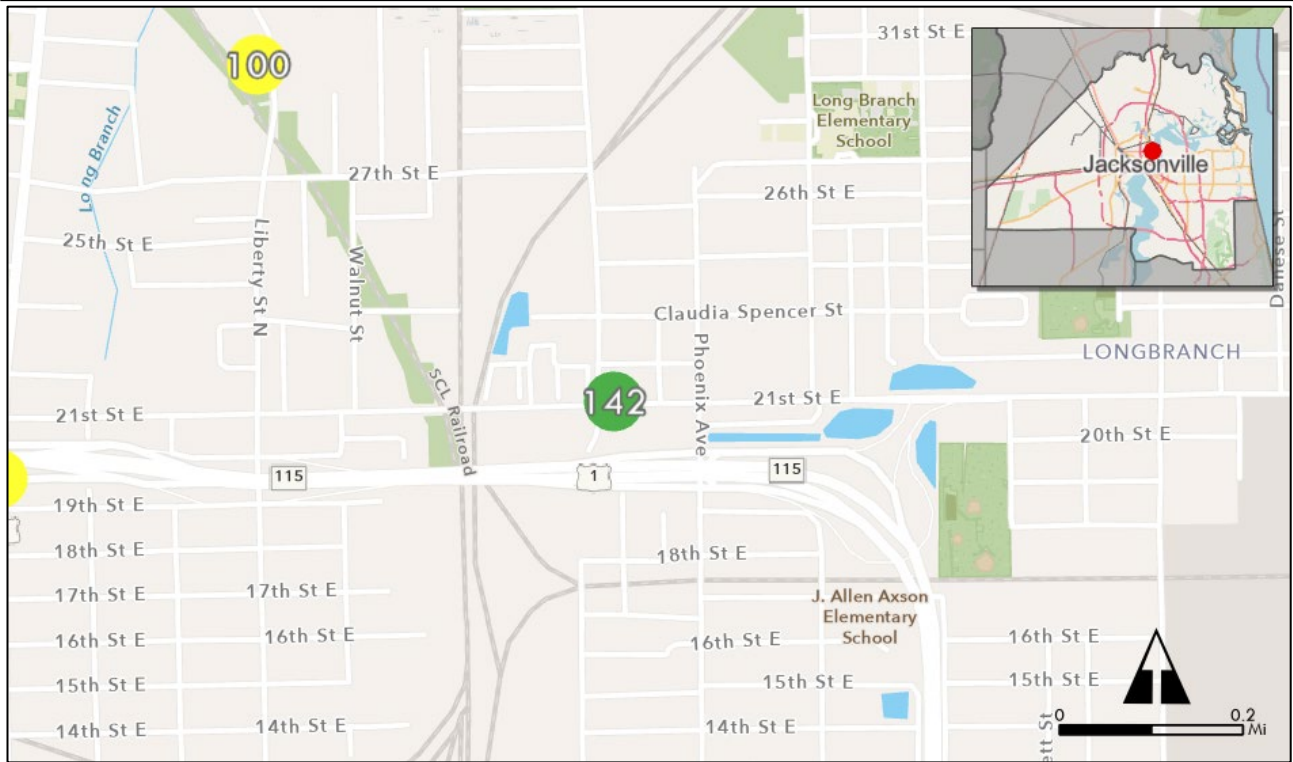
Comment Location Map




Project Information					
Primary Issue	Pedestrian 	Secondary Issue	Safety 	Council District	10
Comment	Need a sidewalk, pedestrian traffic is frequent and car traffic is fast!				
Primary Road	Buffalo Avenue		Secondary Road	Kenilworth Street	
Responsible Agency	COJ				
Commenter Contact Information					
Name	Roxie McLeod				
Email	roxie.mcleod@gmail.com				
Street Address	8029 Buffalo Avenue		Zip Code		32208

Comment #142

Comment Location Map

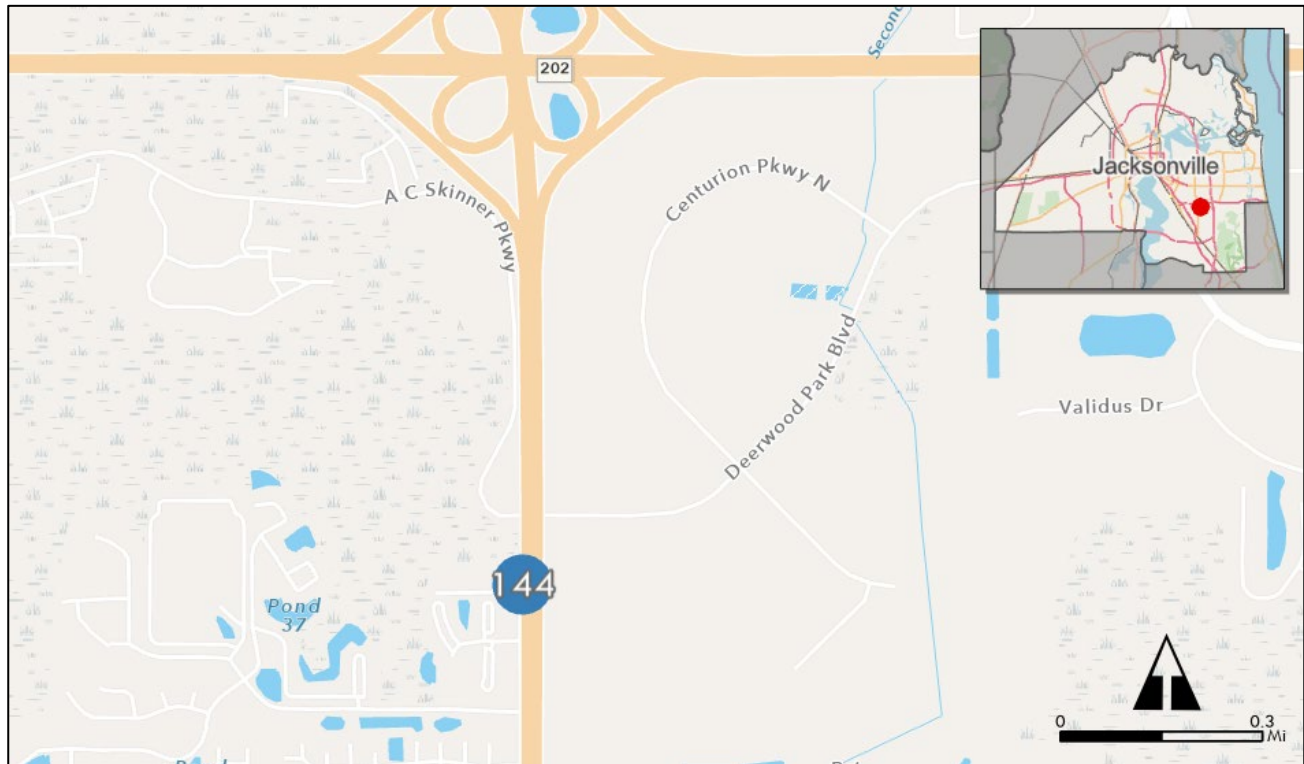


Project Information


Primary Issue	Flood 	Secondary Issue	NA	Council District	10
Comment	This intersection is always flooded every rain. Not to mention the whole 21st street is full of potholes!				
Primary Road	21st Street East		Secondary Road	Evergreen Avenue	
Responsible Agency		COJ			
Commenter Contact Information					
Name	Roxie McLeod				
Email	roxie.mcleod@gmail.com				
Street Address	8029 Buffalo Avenue		Zip Code		32208

Comment #144

Comment Location Map

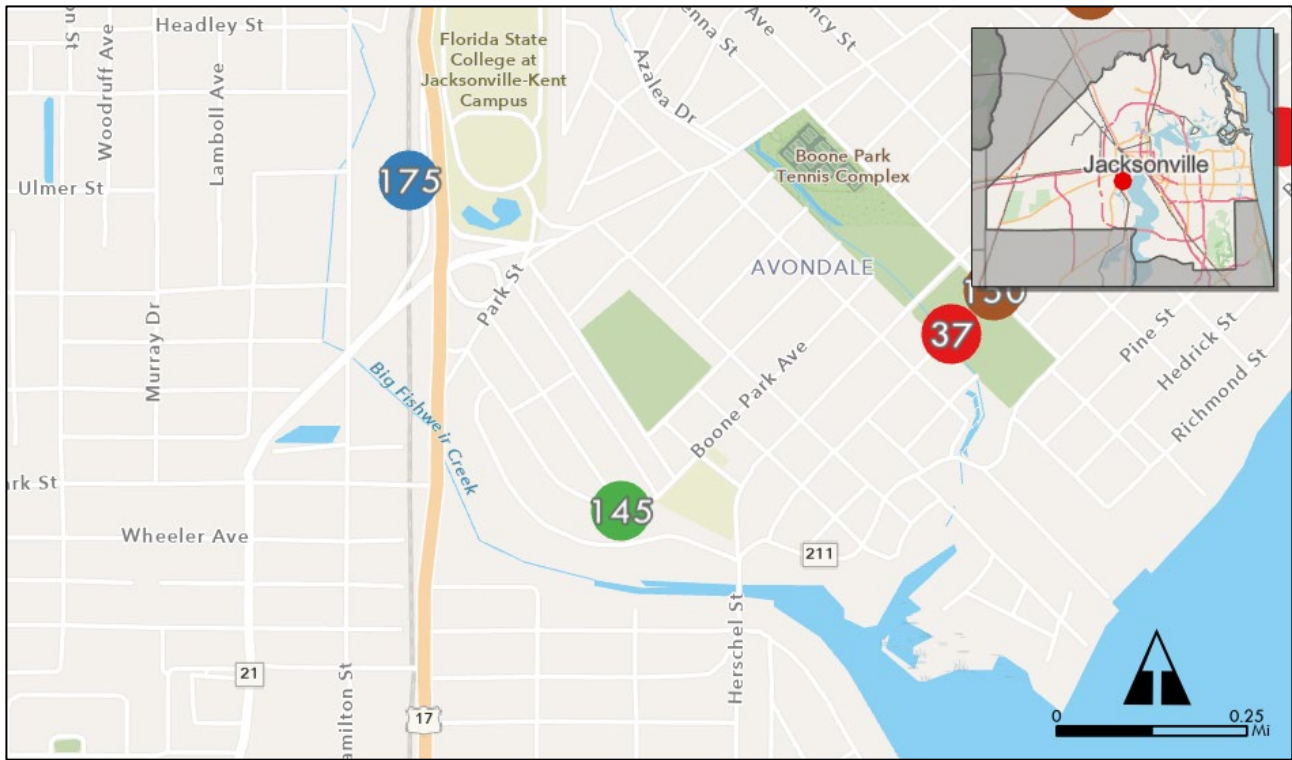



Project Information

Primary Issue	Connectivity 	Secondary Issue	NA	Council District	11
Comment	There are no bus stops on Southside Blvd from here to Touchton Rd. This forces bus riders attempting to go that direction to take an unnecessarily long detour where it is easy to get lost.				
Primary Road	Southside Boulevard		Secondary Road	7500-1 Southside Service AP	
Responsible Agency	JTA				
Commenter Contact Information					
Name	Karina Faison				
Email	kfaison918@gmail.com				
Street Address	9765 Southbrook Dr, #2305			Zip Code	32256

Comment #145

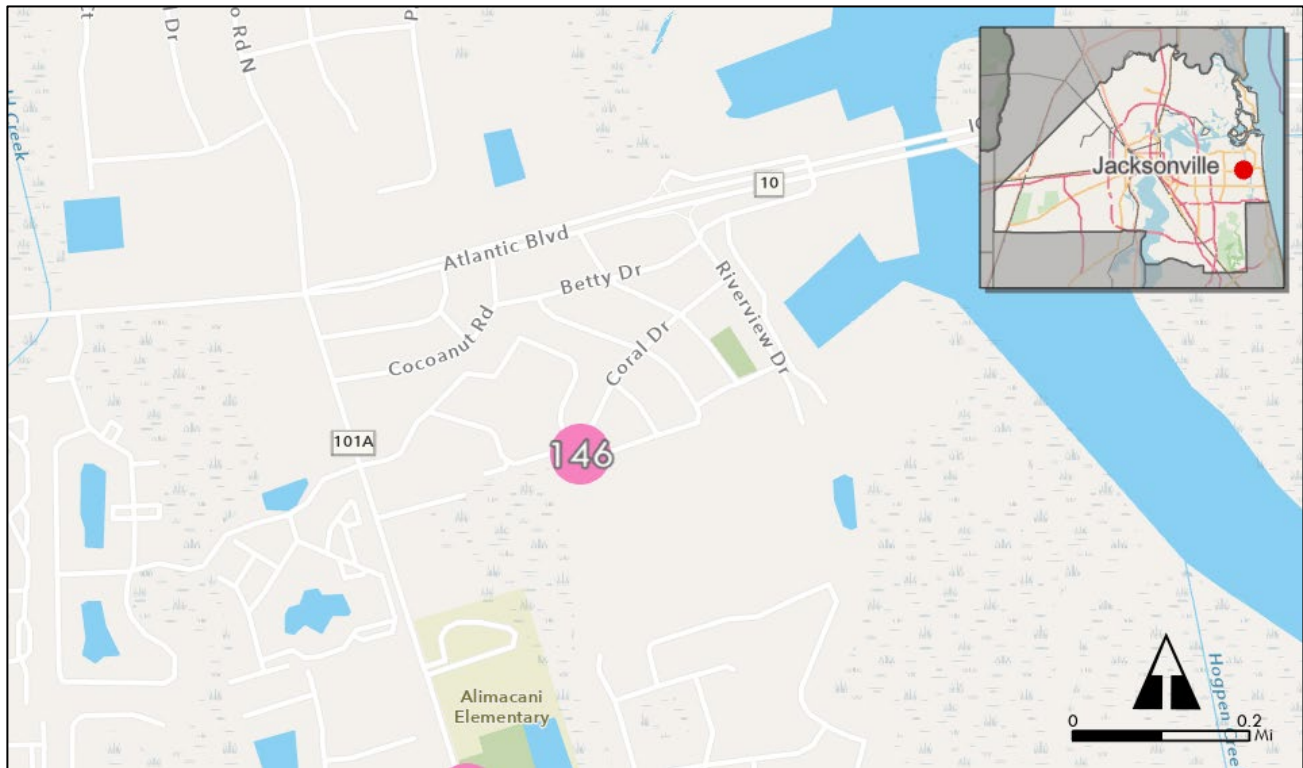
Comment Location Map




Project Information					
Primary Issue	Flood 	Secondary Issue	NA	Council District	7
Comment	All of the rain water flows off of parish and Boone park down to Geraldine there needs to be storm drains on the streets				
Primary Road	Parrish Place		Secondary Road	Pershing Road	
Responsible Agency	COJ				
Commenter Contact Information					
Name	James Byrne				
Email	Byrne1666@gmail.com				
Street Address	1666 Geraldine Dr		Zip Code	32205	

Comment #146

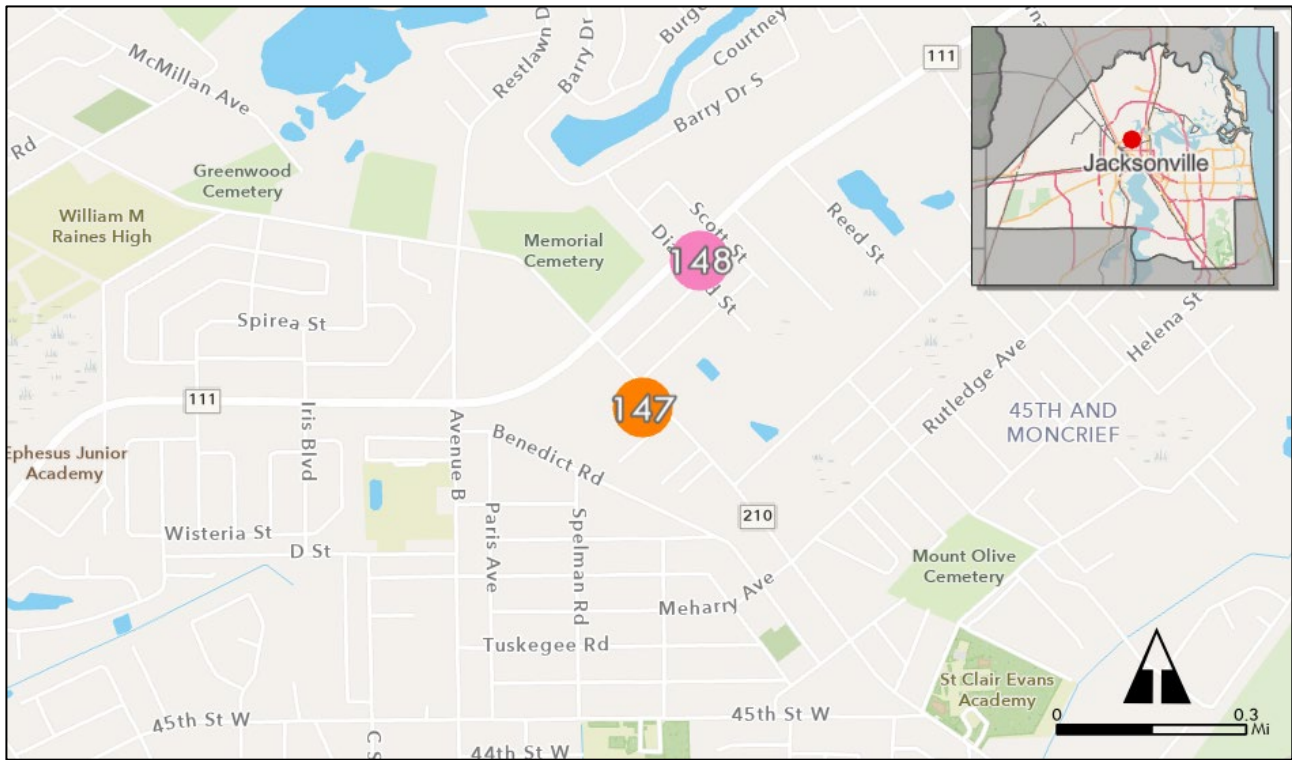
Comment Location Map




Project Information					
Primary Issue	Traffic 	Secondary Issue	NA	Council District	13
Comment	San Pablo Road has significant traffic challenges due to the 2 schools, consider diverting the drive thru traffic from Alimacani to Evergreen Dr by creating a road to it (the parcels leading to that road are owned by Jacksonville - Real Estate #167132 1020, Ibis Point and State of Florida Inland Navigation				
Primary Road	Coral Drive		Secondary Road	Evergreen Drive	
Responsible Agency	COJ				
Commenter Contact Information					
Name	Nina Pougiouklidis				
Email	argos-fl@live.com				
Street Address	1985 SPOONBILL ST		Zip Code	32224	

Comment #147

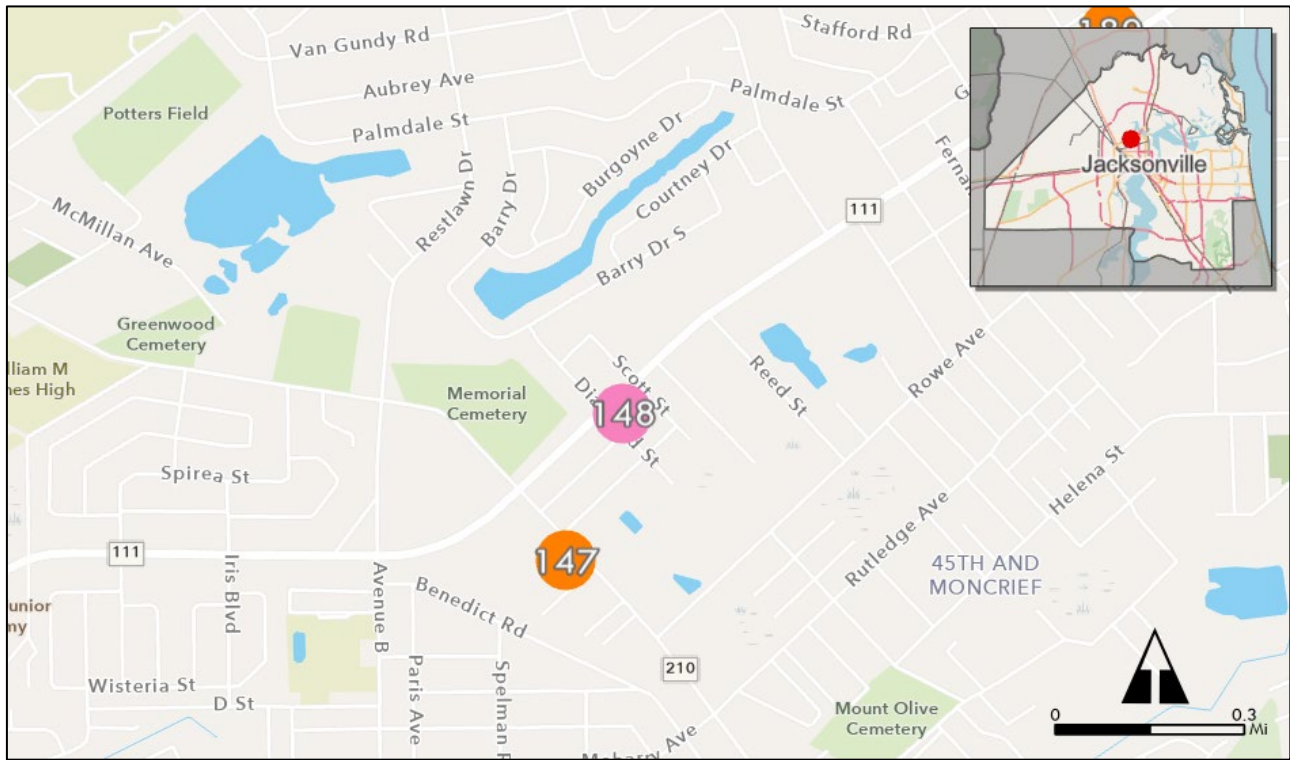
Comment Location Map





Project Information					
Primary Issue	New Idea 	Secondary Issue	NA	Council District	10
Comment	Need City sewer. Been on septic since 1958.				
Primary Road	Moncrief Road		Secondary Road	Carl Road	
Responsible Agency		JEA			
Commenter Contact Information					
Name	Victor Cole				
Email	victoritc@aol.com				
Street Address	5906 Moncrief Rd			Zip Code	32209

Comment #148

Comment Location Map

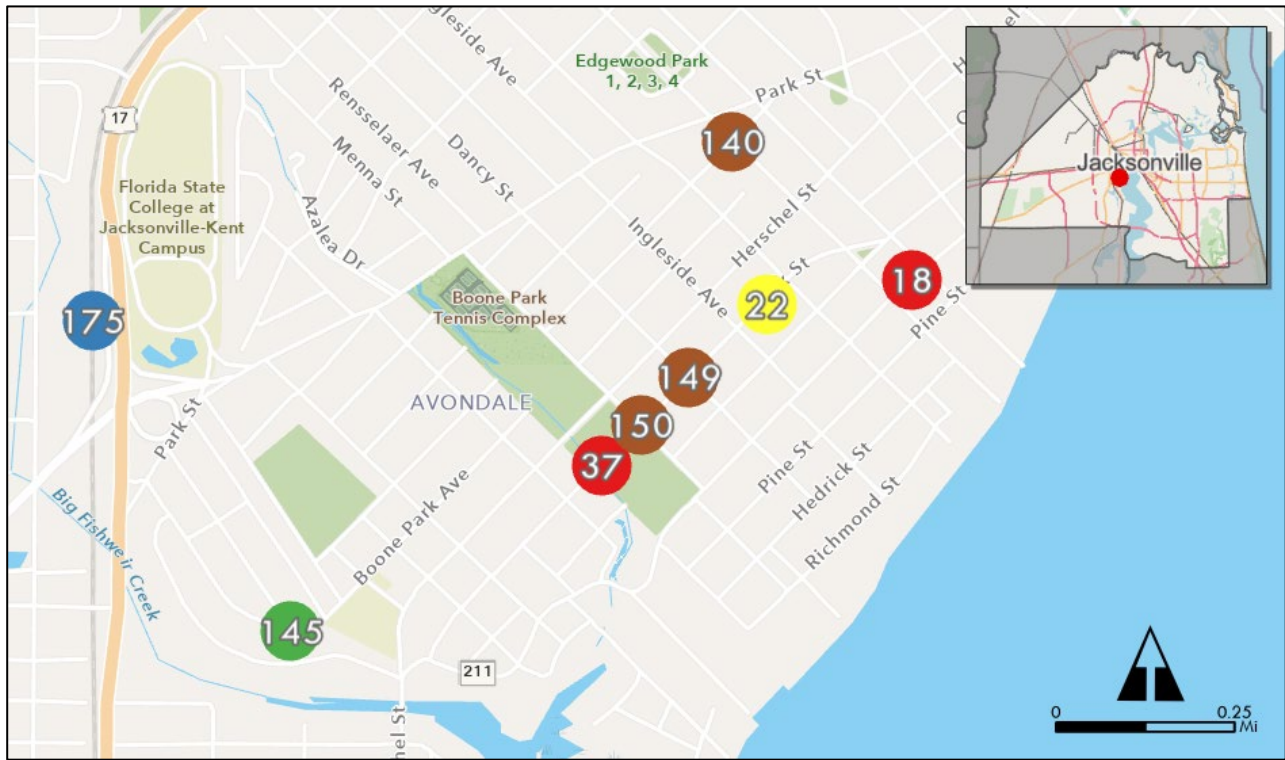


Project Information


Primary Issue	Traffic 	Secondary Issue	Safety 	Council District	10
Comment	Speeding near daycare and church zone				
Primary Road	Diamond Street		Secondary Road	Edgewood Avenue West	
Responsible Agency		COJ			
Commenter Contact Information					
Name	Victor Cole				
Email	victoritc@aol.com				
Street Address	5906 Moncrief Rd		Zip Code		32209

Comment #149

Comment Location Map

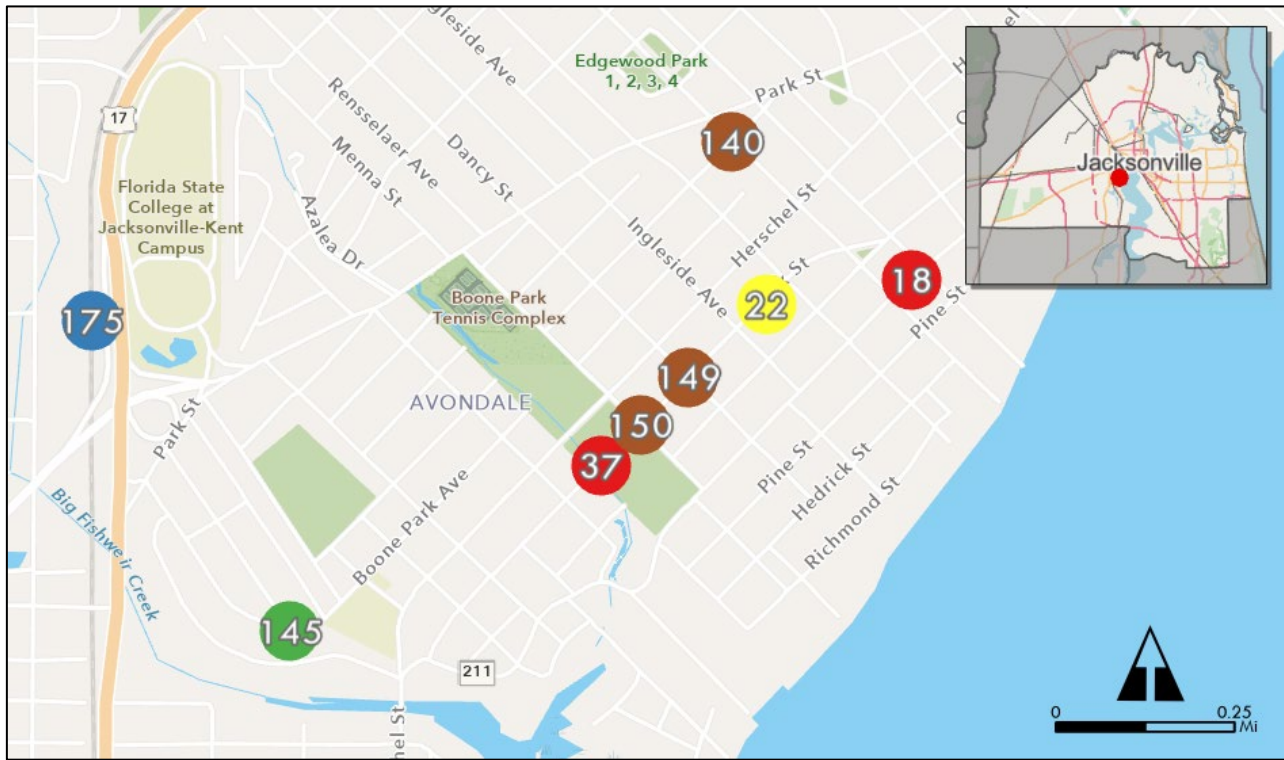


Project Information

Primary Issue	Safety 	Secondary Issue	NA	Council District	7
Comment	Sink hole in the street. Traffic cone has been there for at least a year - so long that people are decorating it.				
Primary Road	Dancy Street		Secondary Road	Oak Street	
Responsible Agency		COJ (Public Works Division)			
Commenter Contact Information					
Name	Numa Saisselin				
Email	numa.saisselin@gmail.com				
Street Address	3624 Oak Street			Zip Code	32205

Comment #150

Comment Location Map

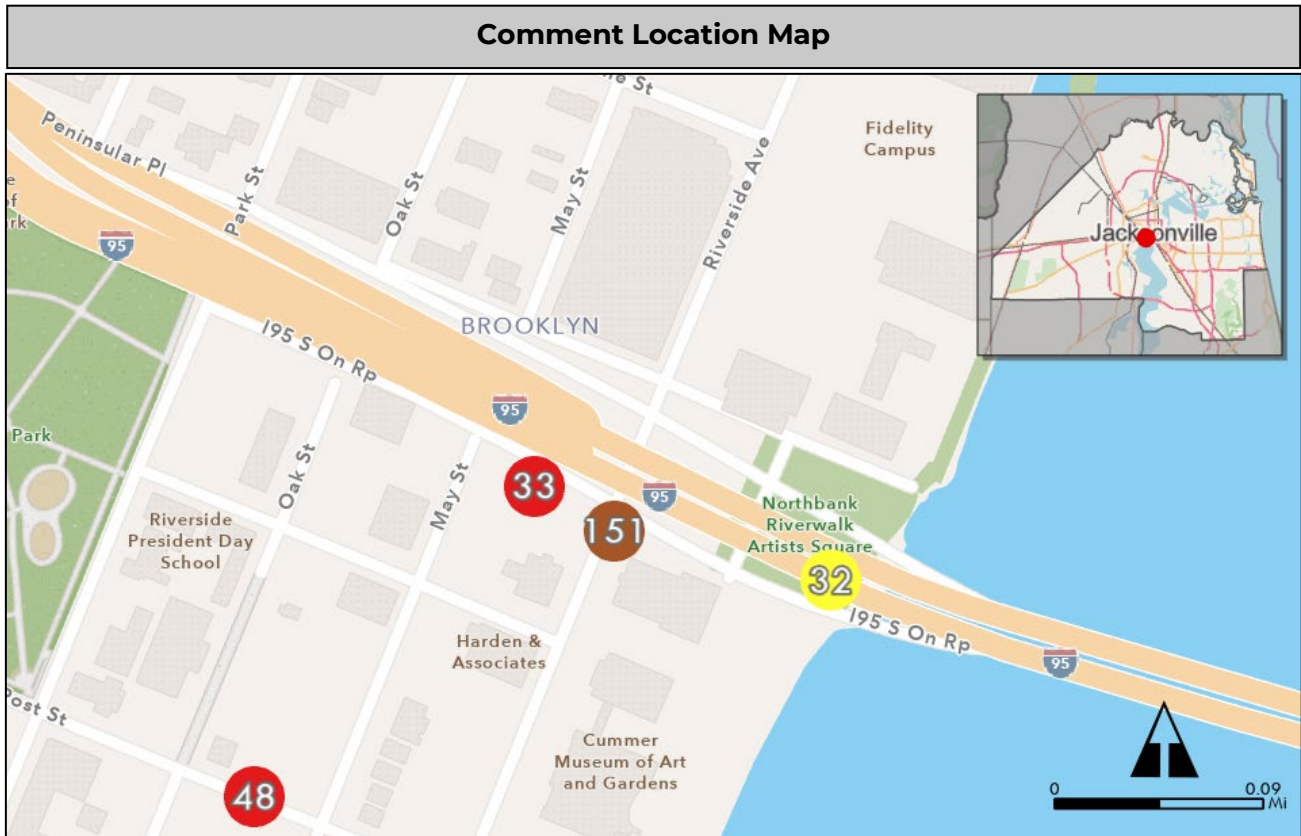




Project Information

Primary Issue	Safety Issue 	Secondary Issue	NA	Council District	7
Comment	Sink hole in the street - matches the one a block away at Dancy and Oak Streets				
Primary Road	Oak Street		Secondary Road	Van Wert Avenue	
Responsible Agency		COJ			
Commenter Contact Information					
Name	Numa Saisselin				
Email	numa.saisselin@gmail.com				
Street Address	3624 Oak Street			Zip Code	32205

Comments 151-200

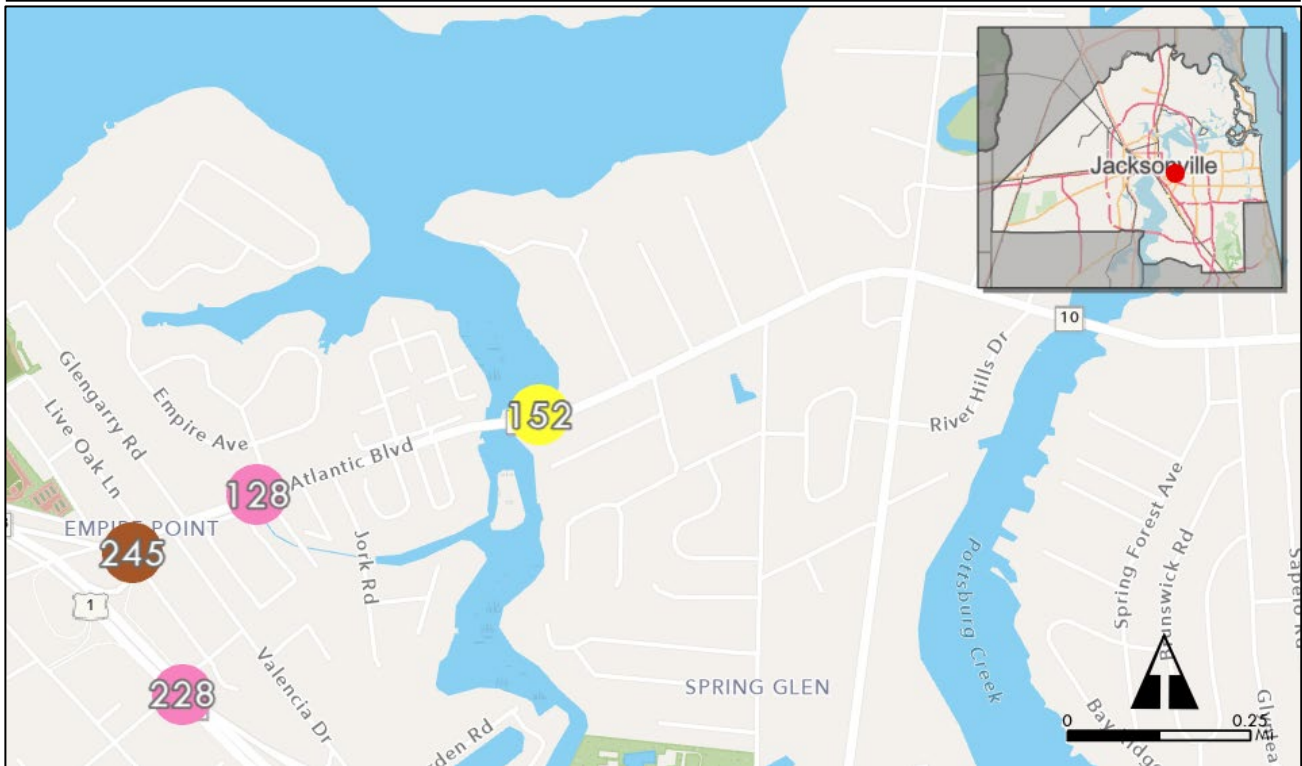
Comment #151





Project Information					
Primary Issue	Safety 	Secondary Issue	Pedestrian 	Council District	7
Comment	The new flashing pedestrian beacon in not visible behind a bush for northbound traffic. Drivers have to be looking up for the overhead flashing signal, which does not stand out much. And frequently, even when the driver in the rightmost lane stops, cars jump into the left lane to pass them which is dangerous for the pedestrians. The City should change the left lane to a turn lane at Riverpark Place making Riverside Ave just one through lane northbound until after RAM.				
Primary Road	Riverside Avenue		Secondary Road	I-95 South On Ramp	
Responsible Agency		COJ			
Commenter Contact Information					
Name	Robert Turnage				
Email	robert.turnage@gmail.com				
Street Address	2950 St. Johns Ave.		Zip Code		32205

Comment #152

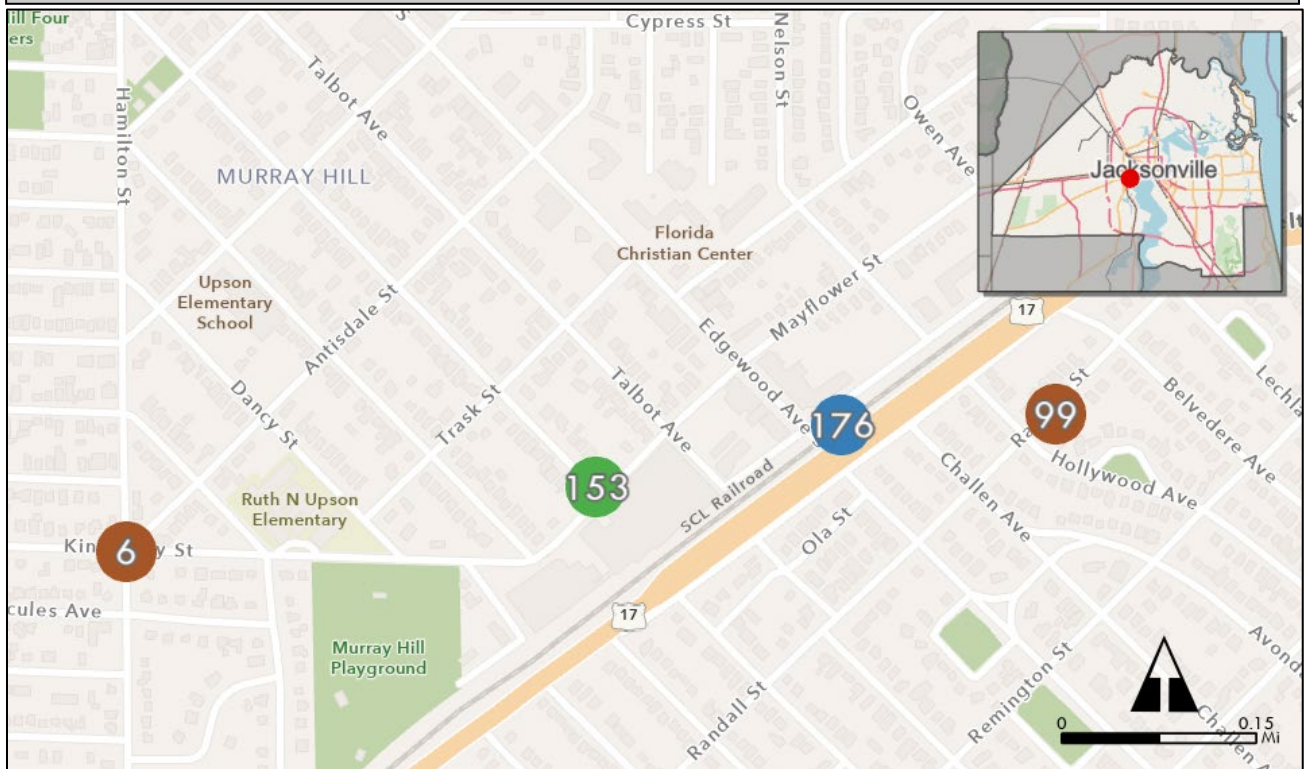
Comment Location Map



Project Information					
Primary Issue	Pedestrian 	Secondary Issue	Safety 	Council District	1
Comment	The paths are overgrown, making passage difficult				
Primary Road	Atlantic Boulevard		Secondary Road	Campbell Avenue	
Responsible Agency	FDOT				
Commenter Contact Information					
Name	Eric Berg				
Email	eberg@bergbrains.com				
Street Address	5201 Atlantic Boulevard Unit 242		Zip Code	32207	

Comment #153

Comment Location Map

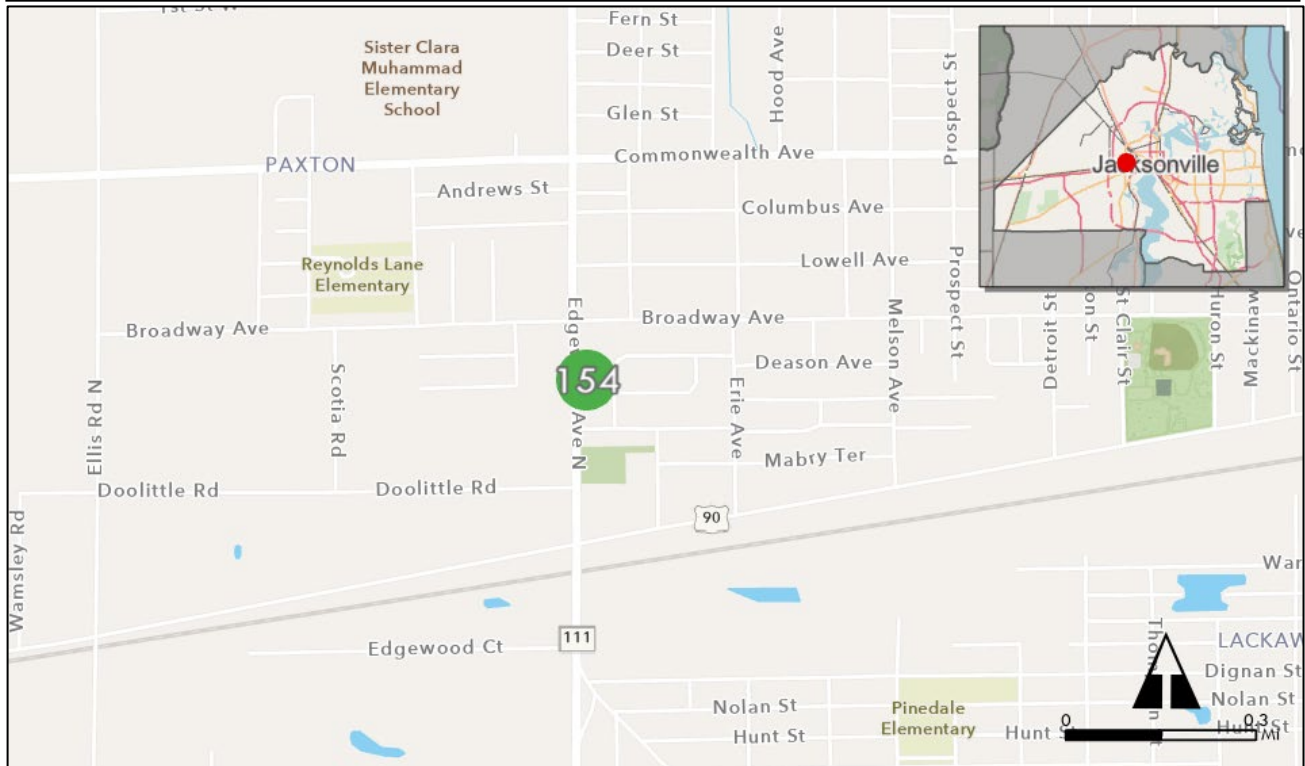



Project Information

Primary Issue	Flood 	Secondary Issue	NA	Council District	7
Comment	Street completely floods even after a light rain				
Primary Road	Ingleside Avenue		Secondary Road	Mayflower Street	
Responsible Agency		COJ			
Commenter Contact Information					
Name	Katie Penkala				
Email	Not provided				
Street Address	1132 Ingleside Ave		Zip Code		32205

Comment #154

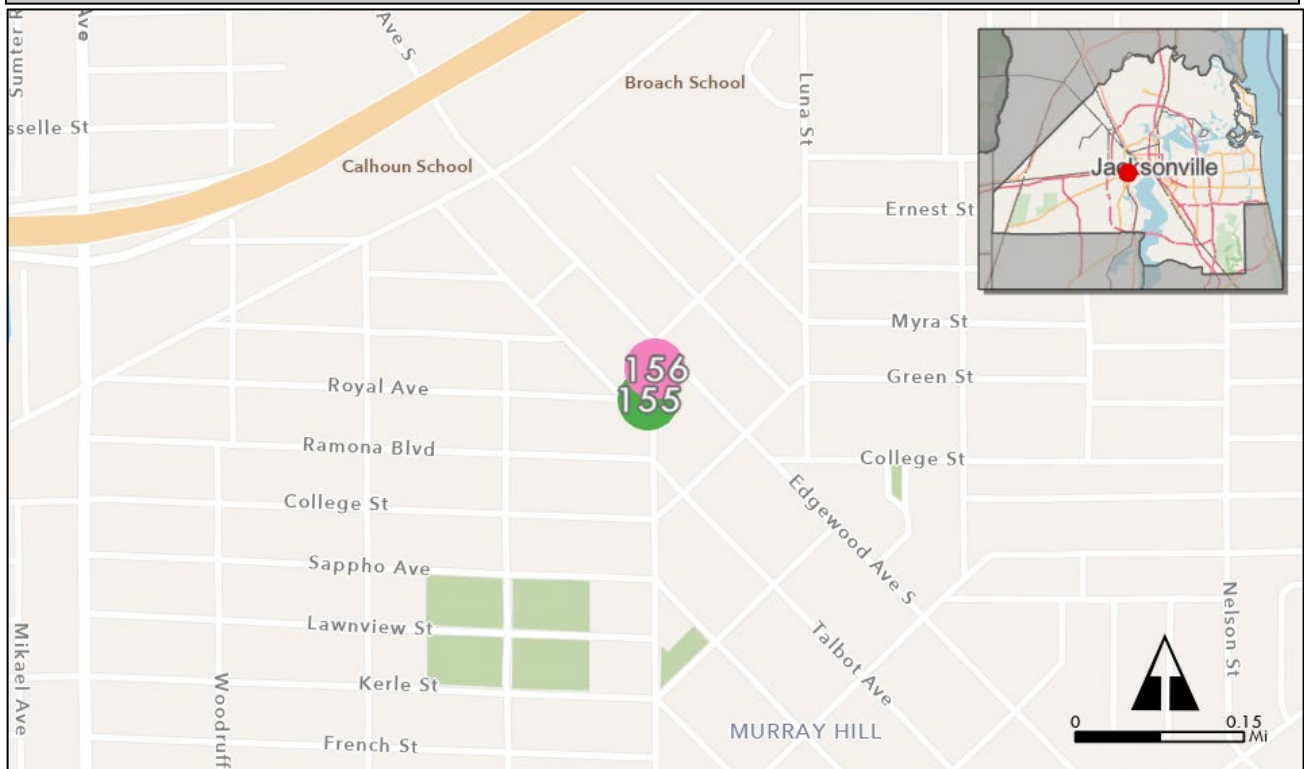
Comment Location Map




Project Information					
Primary Issue	Flood 	Secondary Issue	NA	Council District	9
Comment	Edgewood Ave floods during heavy rain				
Primary Road	Edgewood Avenue North		Secondary Road	Rockwood Drive	
Responsible Agency	COJ				
Commenter Contact Information					
Name	Not provided				
Email	Not provided				
Street Address	Not provided			Zip Code	32254

Comment #155

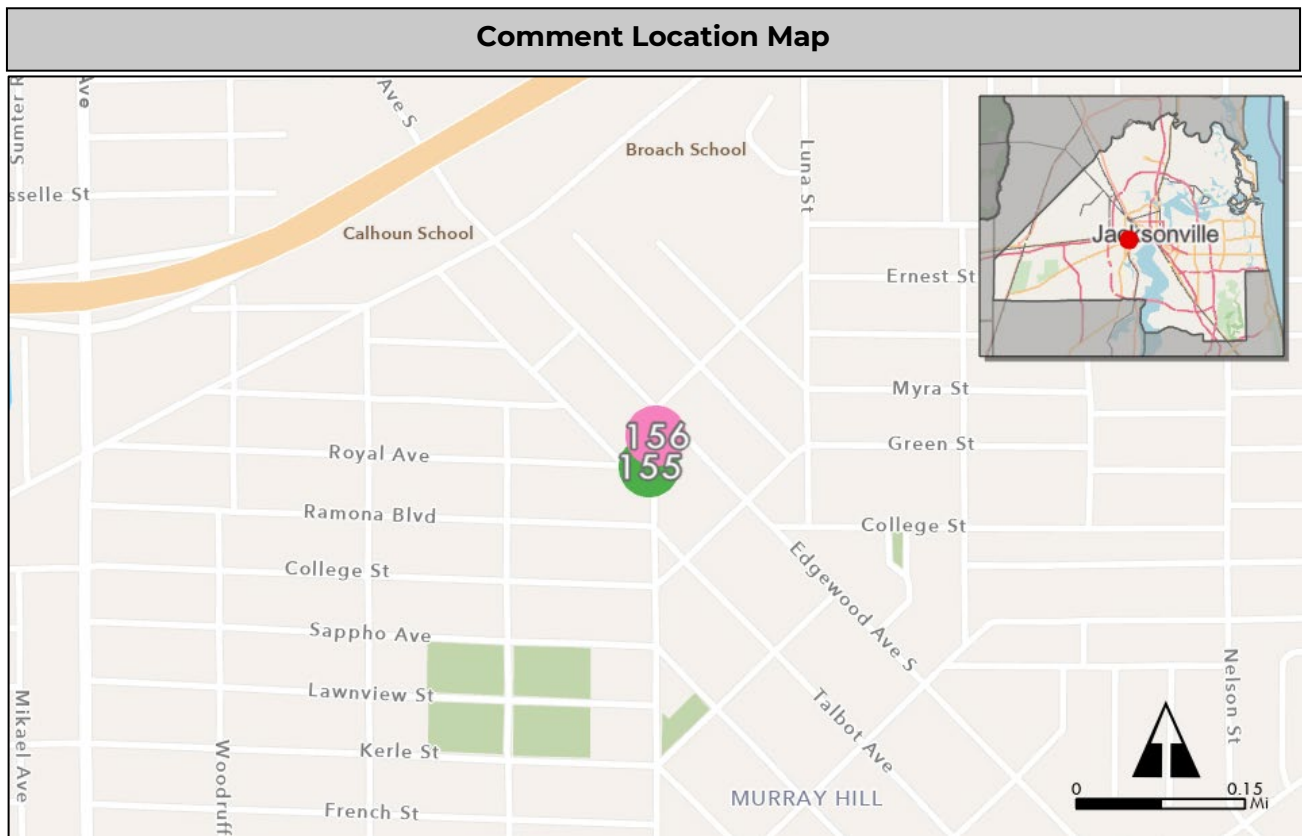
Comment Location Map





Project Information

Primary Issue	Flood 	Secondary Issue	NA	Council District	7
Comment	It constantly floods at the intersection of Royal Avenue and Hamilton Street.				
Primary Road	Royal Avenue		Secondary Road	Hamilton Street	
Responsible Agency	COJ				
Commenter Contact Information					
Name	Elizabeth Harralson				
Email	Jaxjayhawk77@gmail.com				
Street Address	4550 Crescent Street		Zip Code	32205	

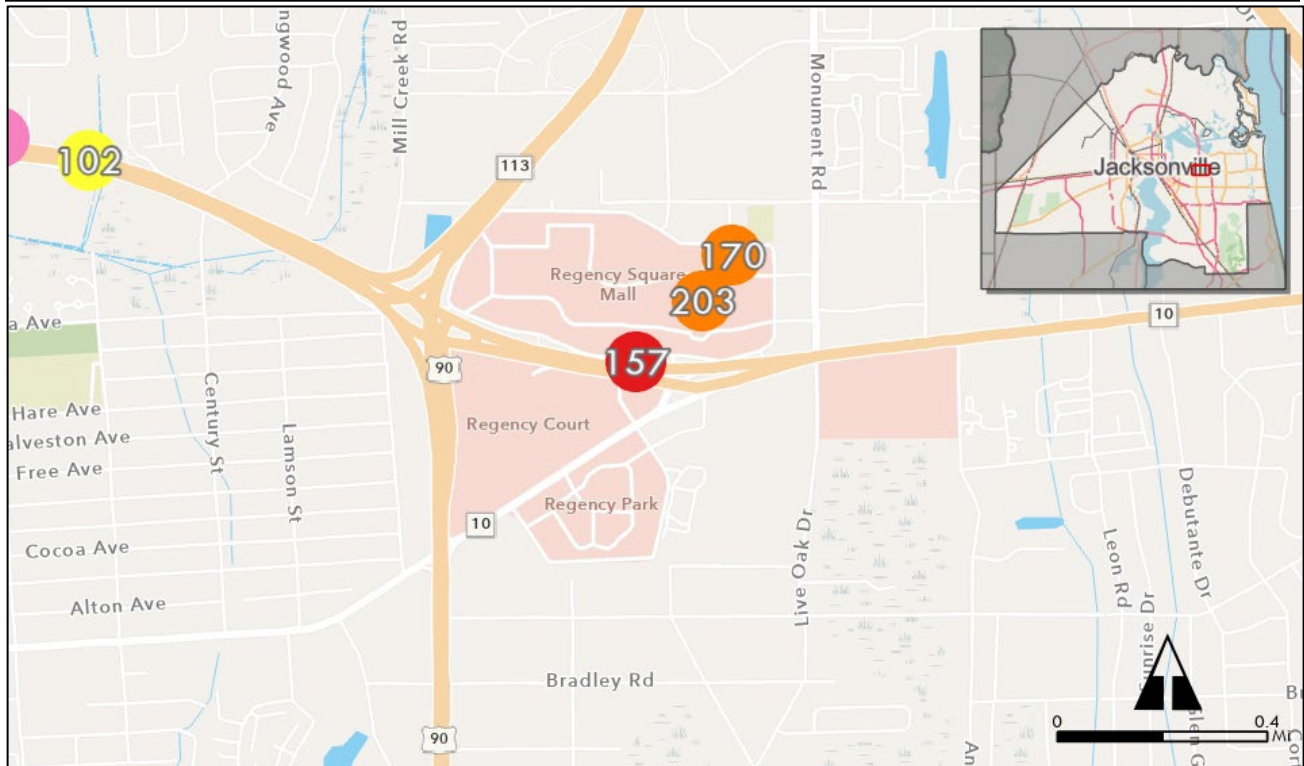
Comment #156





Project Information					
Primary Issue	Traffic 	Secondary Issue	Safety 	Council District	7
Comment	Hamilton Road needs to be widened before Edgewood Avenue. It's almost impossible for two cars to drive past each other at the same time.				
Primary Road	Hamilton Street		Secondary Road	Edgewood Avenue South	
Responsible Agency		COJ (Public Works Division)			
Commenter Contact Information					
Name	Elizabeth Harralson				
Email	Jaxjayhawk77@gmail.com				
Street Address	4550 Crescent Street		Zip Code		32205

Comment #157

Comment Location Map

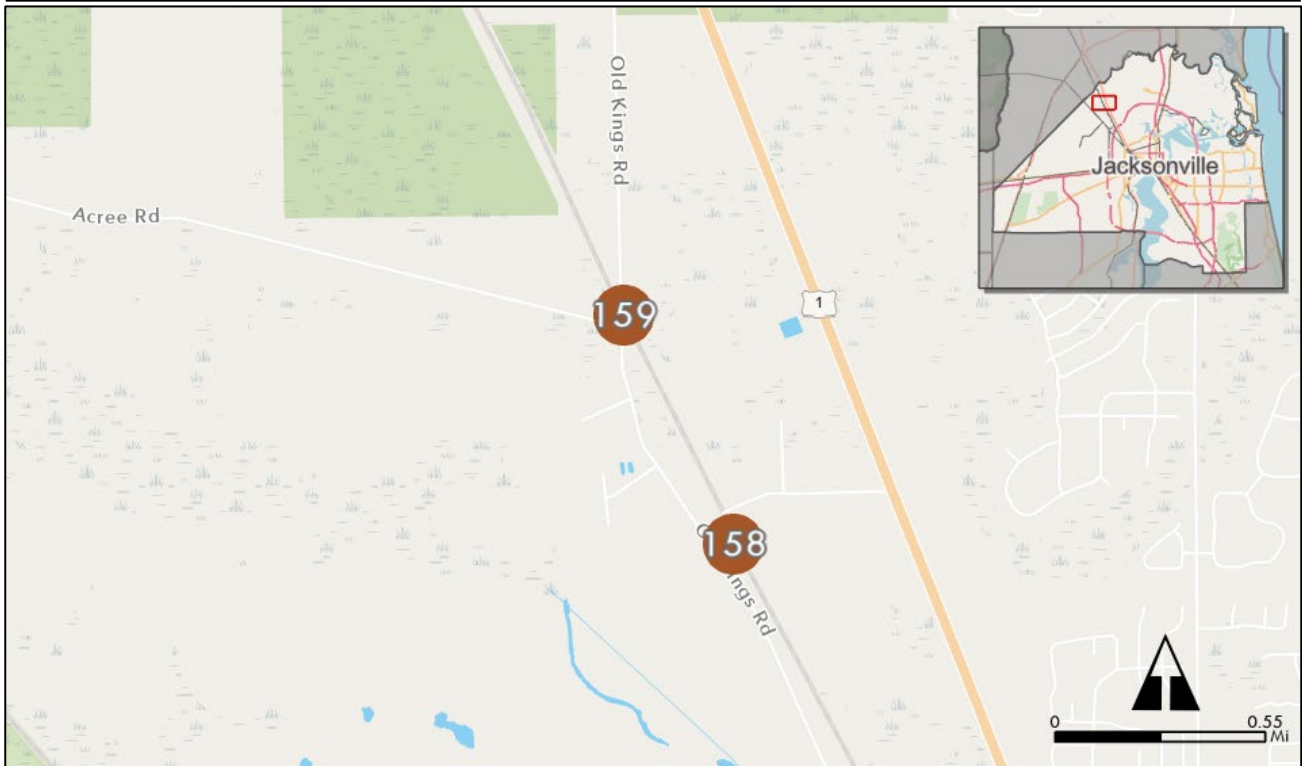


Project Information



Primary Issue	Bike 	Secondary Issue	Pedestrian 	Council District	1
Comment	The bus station is difficult to get to with no defined walk way or bike way.				
Primary Road	Regency AP		Secondary Road	Regency Park AP	
Responsible Agency	JTA				
Commenter Contact Information					
Name	Not provided				
Email	Not provided				
Street Address	Not provided		Zip Code		32225

Comment #158

Comment Location Map

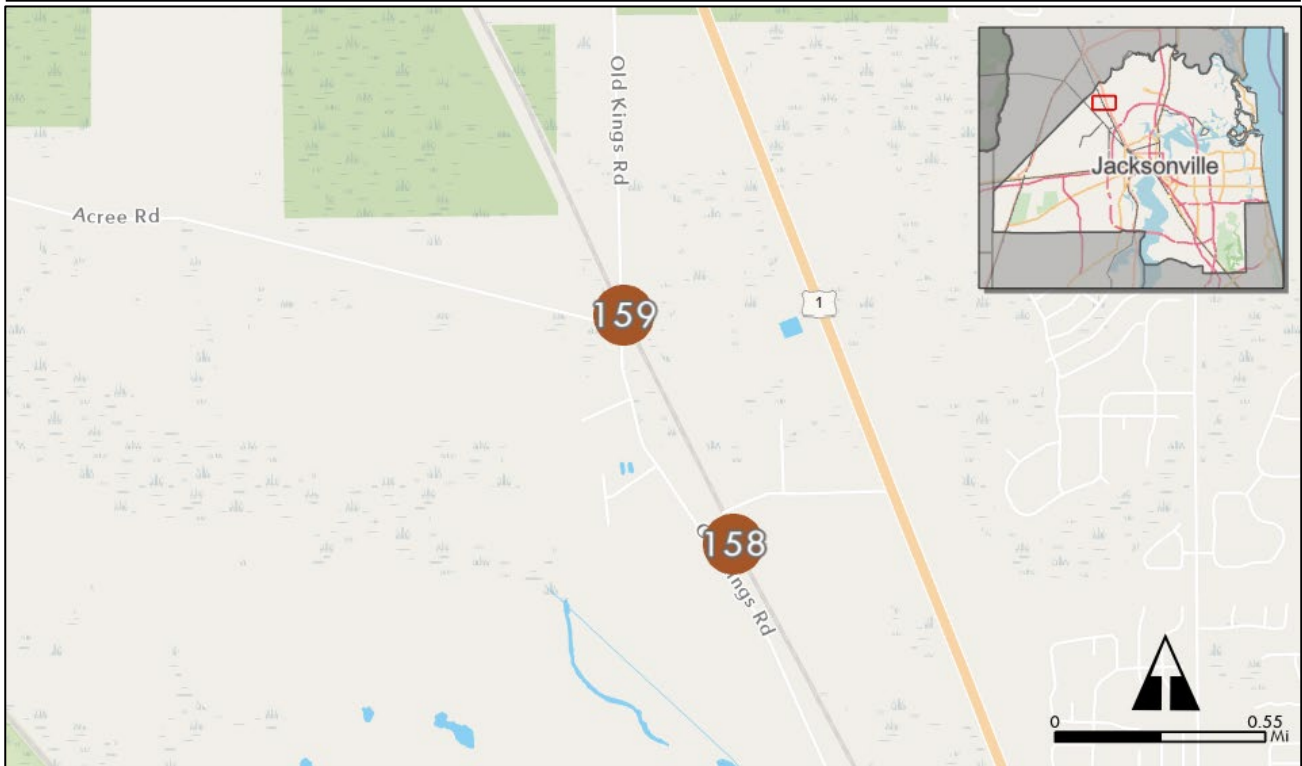


Project Information


Primary Issue	Safety 	Secondary Issue	Pedestrian 	Council District	8
Comment	Need sidewalk on Old Kings Rd to connect Kings Forest with Dinsmore school, several fatalities, multiple accidents				
Primary Road	Old Kings Road		Secondary Road	Kings Forest Drive	
Responsible Agency		COJ			
Commenter Contact Information					
Name	Mickey Roman				
Email	info@crossbowcattle.com				
Street Address	11990-1 Old Kings Rd			Zip Code	32219

Comment #159

Comment Location Map



Project Information



Primary Issue	Safety 	Secondary Issue	NA	Council District	8
Comment	Add bridge over railroad tracks due to life safety issues and proposed development of 3,000 homes causing roadway strain (life flights, fatalities, EMS stopped at railroad tracks)				
Primary Road	Old Kings Road		Secondary Road	Acree Road	
Responsible Agency		COJ			
Commenter Contact Information					
Name	Janet Pringle				
Email	concernedcitizensofnf@gmail.com				
Street Address	Not provided			Zip Code	32219

Comment #160

Comment Location Map

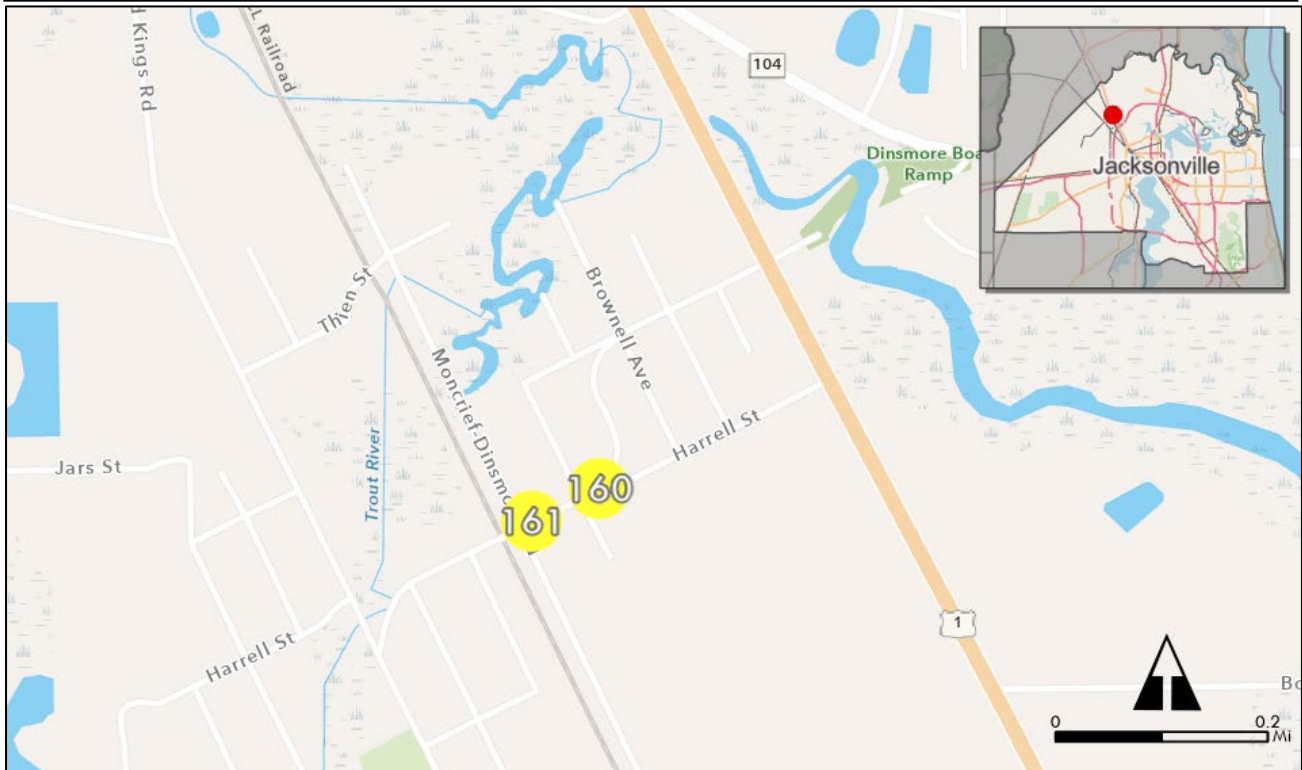


Project Information



Primary Issue	Pedestrian 	Secondary Issue	Safety 	Council District	8
Comment	Add pedestrian crossing to allow for access to commercial corridor on New Kings Road				
Primary Road	Dunn Avenue		Secondary Road	Harrell Street	
Responsible Agency	FDOT				
Commenter Contact Information					
Name	Janet Pringle				
Email	concernedcitizensofnf@gmail.com				
Street Address	Not provided		Zip Code		32219

Comment #161

Comment Location Map

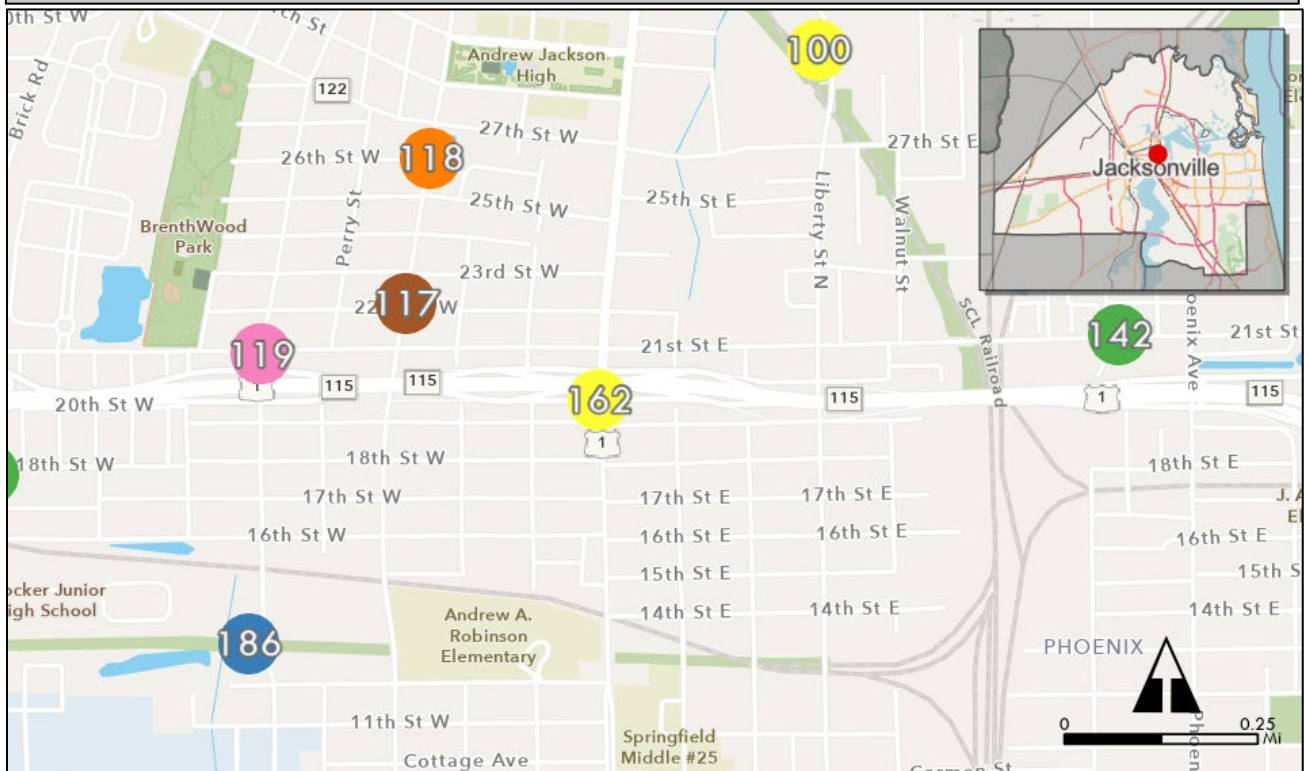


Project Information




Primary Issue	Pedestrian 	Secondary Issue	Safety 	Council District	8
Comment	Connect sidewalk from Old Kings Road to New Kings Road (Connecting to IGA store)				
Primary Road	Dunn Avenue		Secondary Road	Moncrief-Dinsmore Road	
Responsible Agency	FDOT				
Commenter Contact Information					
Name	Janet Pringle				
Email	concernedcitizensofnf@gmail.com				
Street Address	Not provided		Zip Code		32219

Comment #162

Comment Location Map

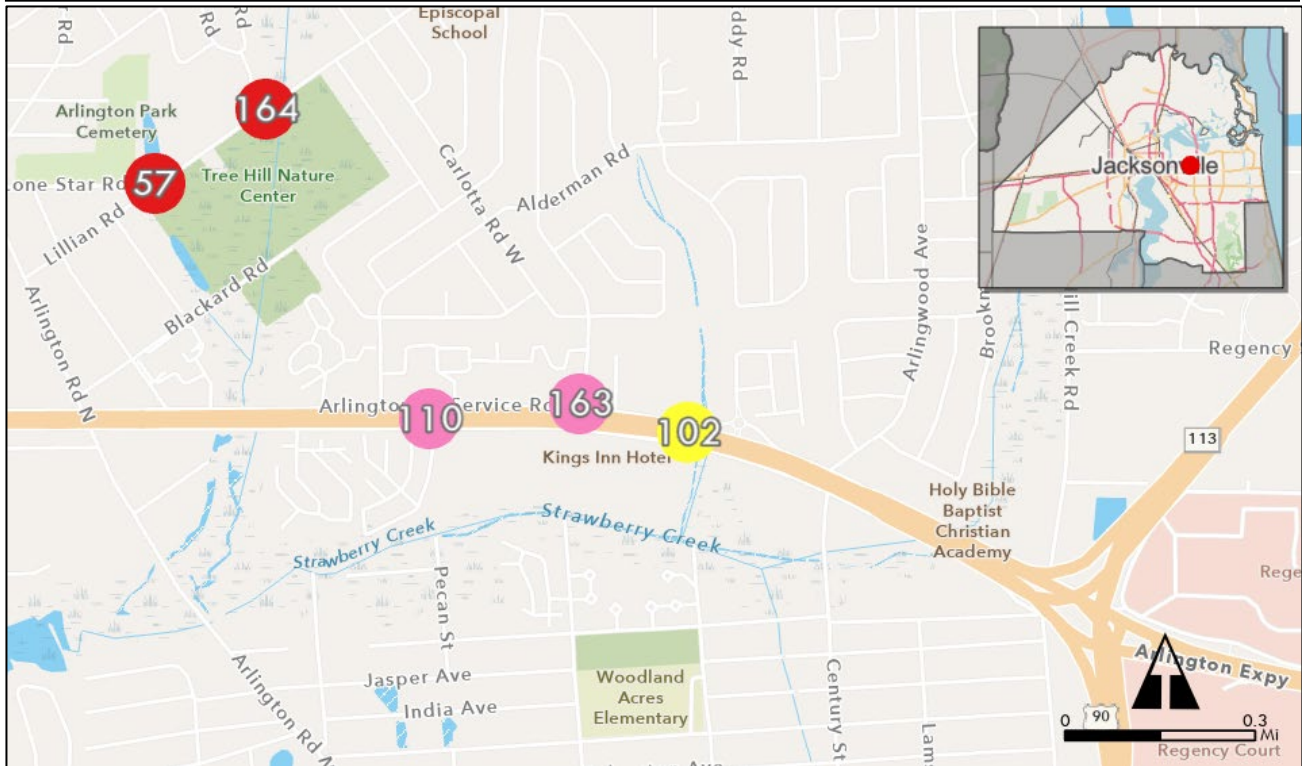


Project Information



Primary Issue	Pedestrian 	Secondary Issue	Safety 	Council District	7
Comment	East bound cars exiting MLK Pkwy to go south on Main St block the crosswalk. Few cars stop. Ban right on red.				
Primary Road	20th 	Secondary Road	Main Street North		
Responsible Agency	COJ/FDOT				
Commenter Contact Information					
Name	Peter Borenstein				
Email	pcborenstein@gmail.com				
Street Address	1440 Ionia		Zip Code	32206	

Comment #163

Comment Location Map

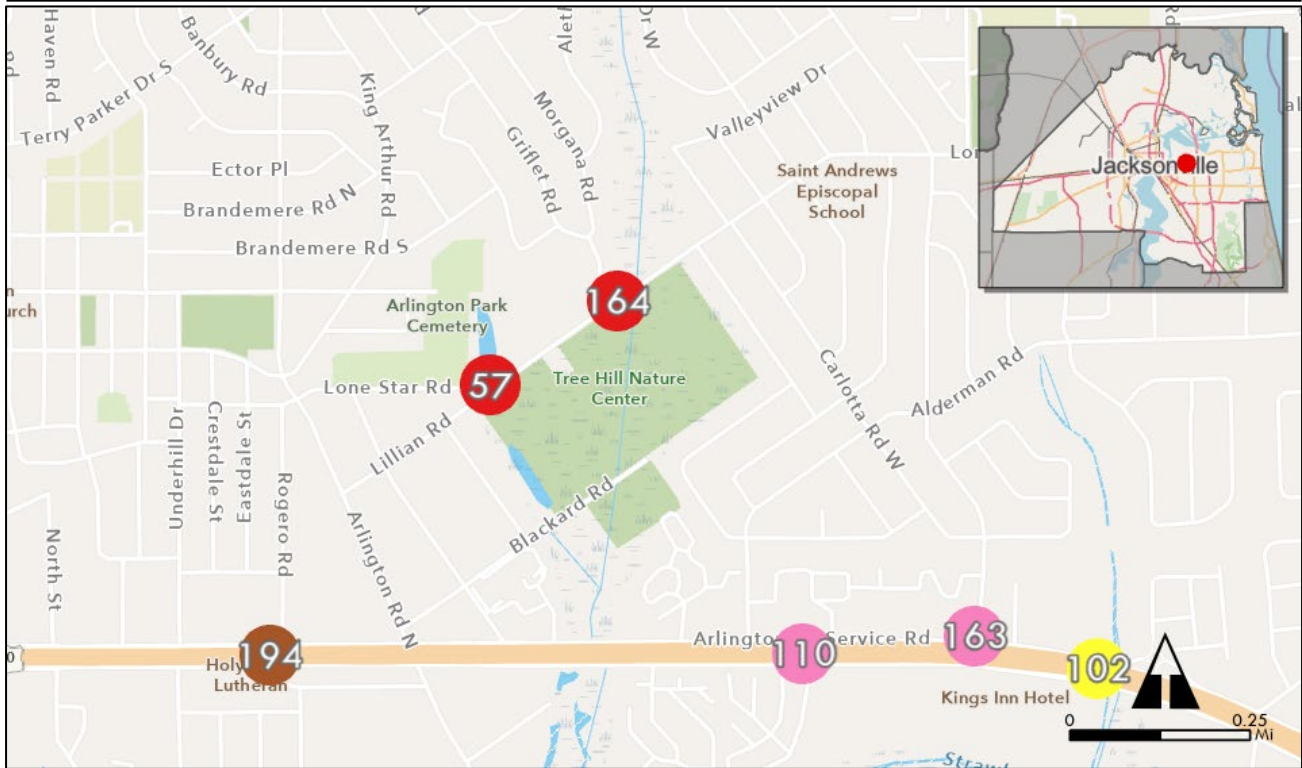


Project Information



Primary Issue	Traffic 	Secondary Issue	Safety 	Council District	1
Comment	Potholes in roadway have been filled numerous times, to the point where the surface is crumbled and uneven. Damaging to car tires and unsafe as motorists drive outside of designated lane to avoid.				
Primary Road	Townsend Boulevard		Secondary Road	Arlington Expressway Service Road	
Responsible Agency		COJ (Public Works Division)			
Commenter Contact Information					
Name	Matt Fall				
Email	mattfall.work@gmail.com				
Street Address	8242 Lone Star Rd		Zip Code		32211

Comment #164

Comment Location Map

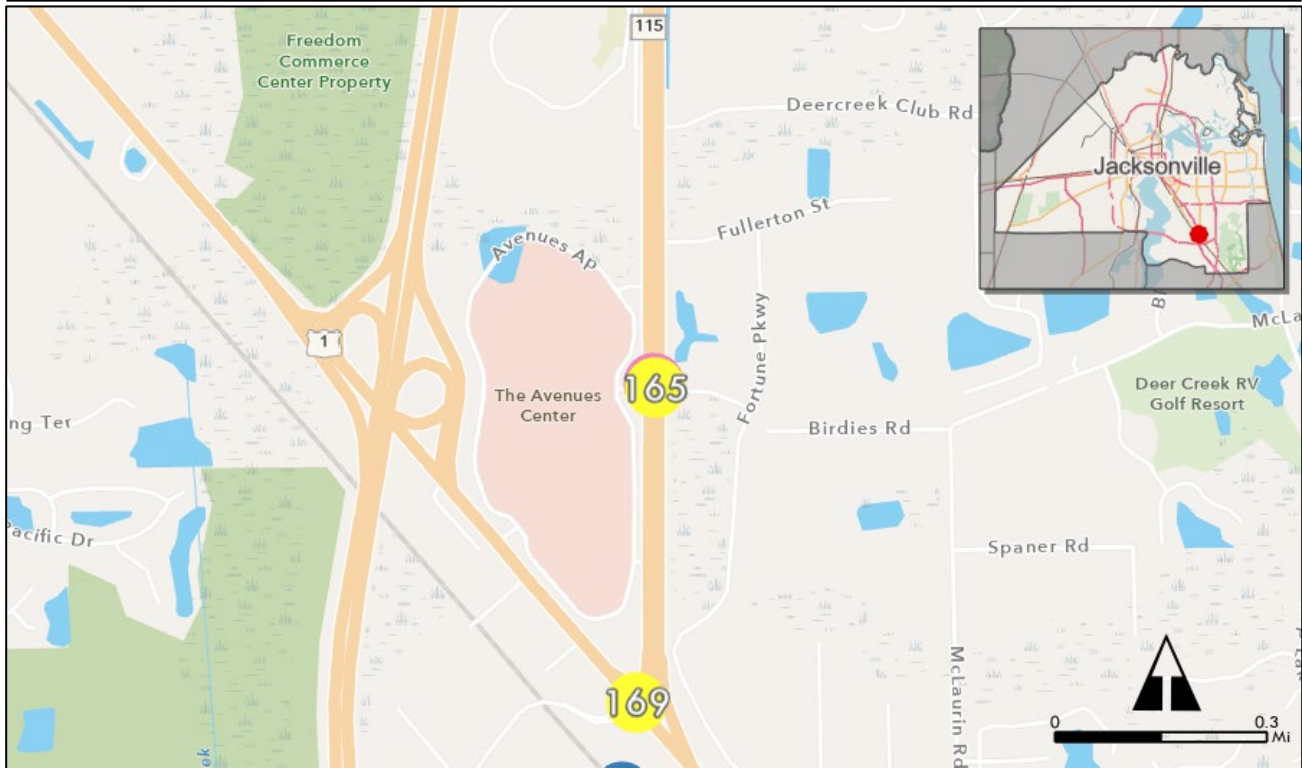


Project Information



Primary Issue	Bike 	Secondary Issue	Safety 	Council District	1
Comment	Potholes in roadway have been filled numerous times, to the point where the surface is crumbled and uneven - Also, bike lane needs restriping through segment that has be re-patched. Damaging to car tires and unsafe as motorists drive outside of designated lane to avoid.				
Primary Road	Lone Star Road		Secondary Road	Morgana Road	
Responsible Agency		COJ			
Commenter Contact Information					
Name	Matt Fall				
Email	mattfall.work@gmail.com				
Street Address	8242 Lone Star Rd		Zip Code		<div>52211</div>

Comment #165

Comment Location Map

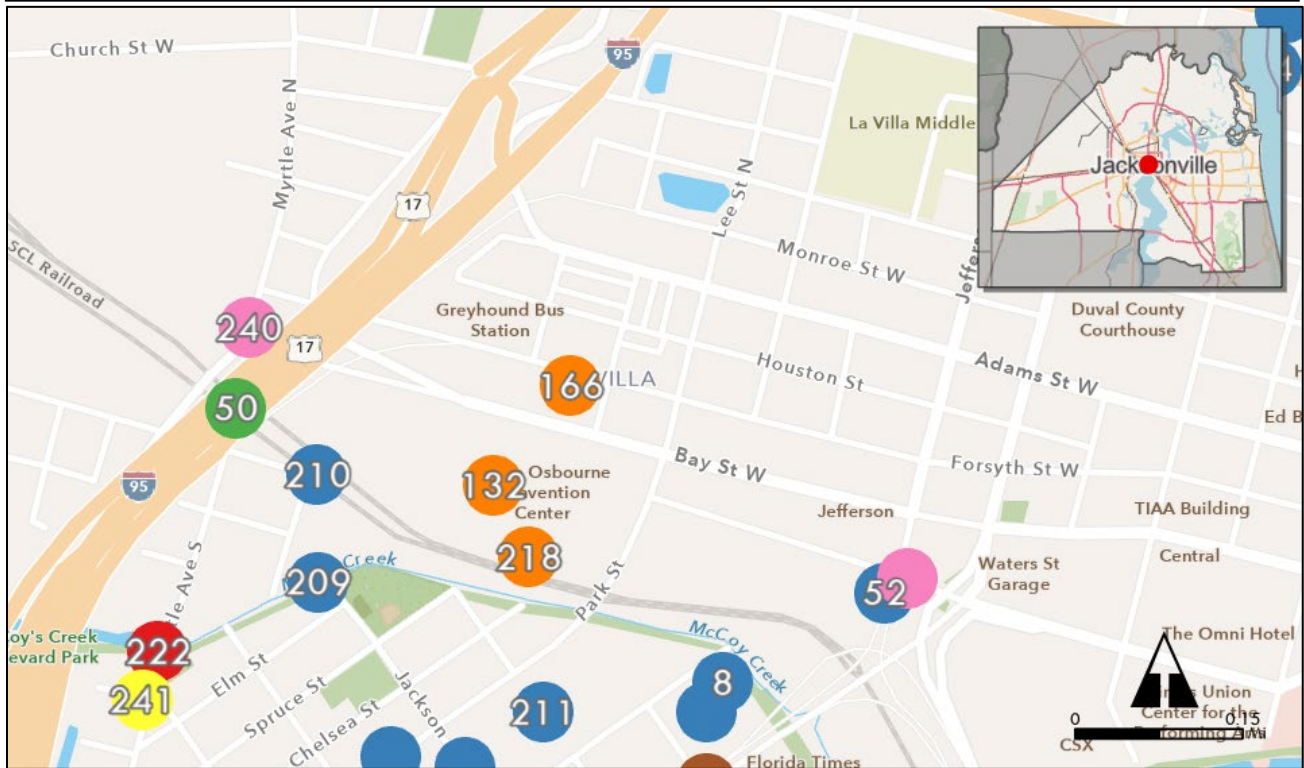


Project Information


Primary Issue	Pedestrian 	Secondary Issue	Safety 	Council District	11
Comment	No crosswalk at Southside Blvd and Malabar Road Intersection. Pedestrians cross street from office park to the mall frequently.				
Primary Road	Malabar Boulevard		Secondary Road	Southside Boulevard	
Responsible Agency		COJ			
Commenter Contact Information					
Name	Kyle Morgan				
Email	kyle.morgan@osiris9.com				
Street Address	10199 Southside Blvd. Suite 104		Zip Code		32256

Comment #166

Comment Location Map

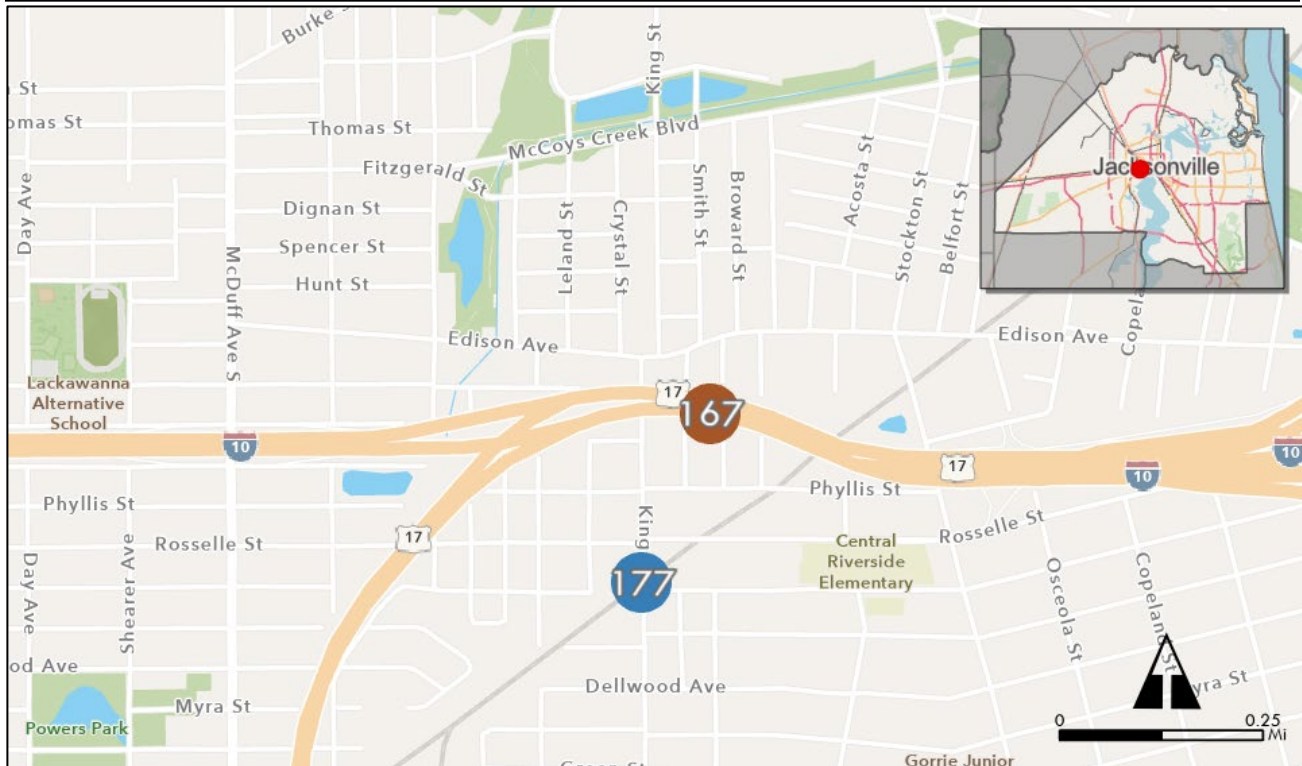


Project Information



Primary Issue	New Idea 	Secondary Issue	NA	Council District	7
Comment	The city should seriously reconsider its support for JTA's plan to convert the Skyway into the U2C. Invest the needed funds to keep the Skyway operational using more traditional transit technologies and redirect remaining funds towards more impactful projects like light rail, streetcars, and intercity rail/Brightline expansion.				
Primary Road	Forsythe Street West		Secondary Road	Lavila Center Drive	
Responsible Agency	JTA				
Commenter Contact Information					
Name	Kyle Tenny				
Email	kptenny09@outlook.com				
Street Address	2913 Wedgefield Blvd			Zip Code	32277

Comment #167

Comment Location Map

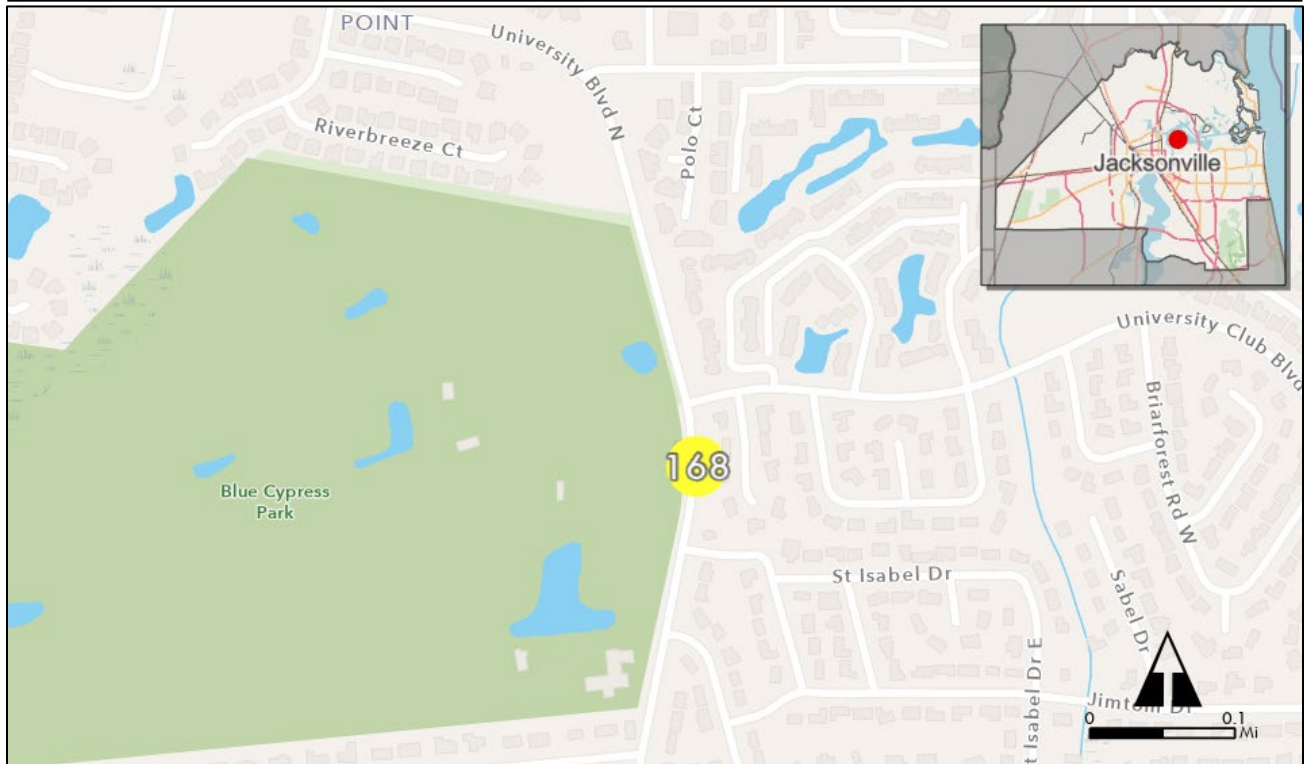


Project Information



Primary Issue	Safety 	Secondary Issue	Traffic 	Council District	7
Comment	I know this is FDOT's, but something needs to be said of the signage here that still causes unnecessary confusion. As you're heading east on 10, the signs make it seem like the left lanes are only I-95 S and the right lanes are only downtown. This still causes panicked merging across multiple lanes right before the barricaded divide. Still see accidents and cars stuck in middle shoulder as a result.				
Primary Road	I-10 East		Secondary Road	Not provided	
Responsible Agency		FDOT			
Commenter Contact Information					
Name	John Simmons				
Email	john.simmons@cbre.com				
Street Address	1325 Dancy St		Zip Code	32205	

Comment #168

Comment Location Map

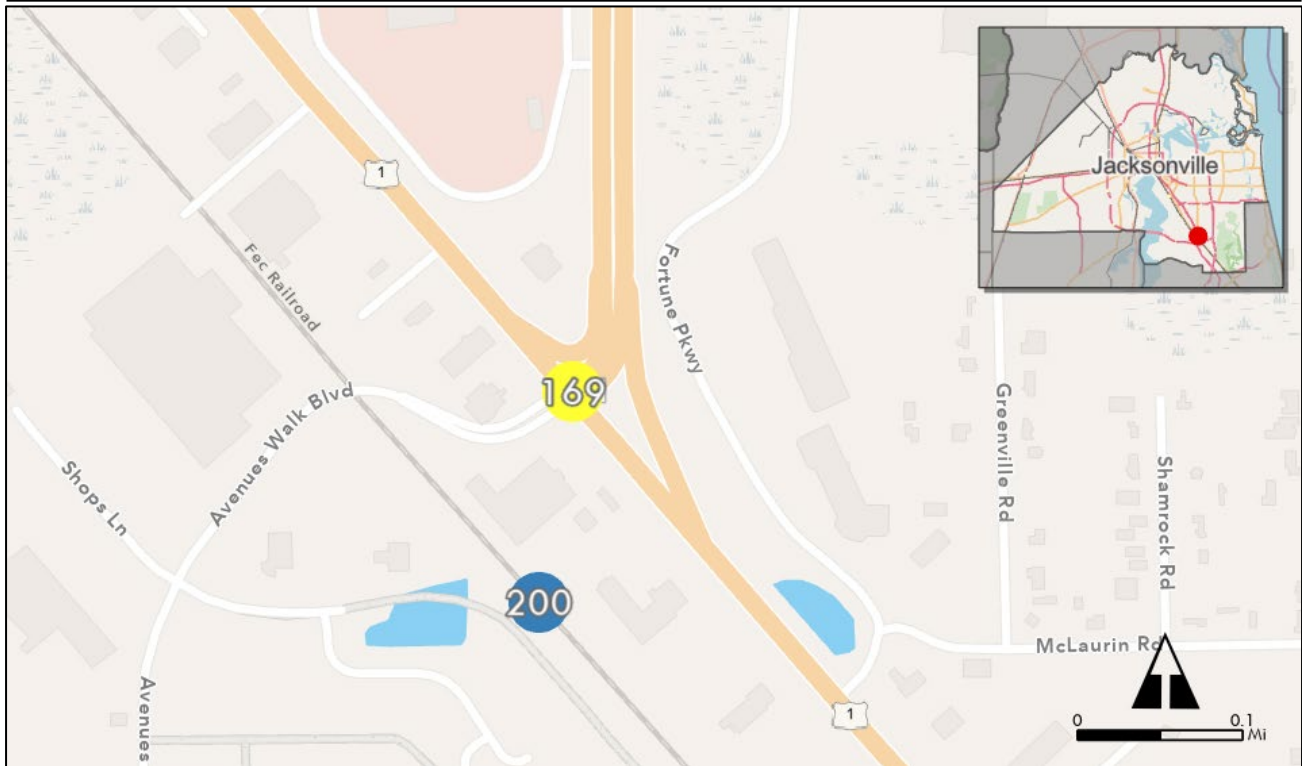


Project Information



Primary Issue	Pedestrian 	Secondary Issue	Bike 	Council District	1
Comment	Consideration should be given to upgrading the existing sidewalks along University Blvd N from Ft Caroline to Yachtsman Way to a Mixed-Use Path. Sufficient Right of way is available and there is presently no bike lane available. This would support access to the Lions Club Park, Blue Cypress Park, and Reddie Point.				
Primary Road	University Boulevard North		Secondary Road	University Club Boulevard North	
Responsible Agency	FDOT				
Commenter Contact Information					
Name	Justin Lengyel				
Email	Not provided				
Street Address	4444 Fern Creek Dr			Zip Code	32277

Comment #169

Comment Location Map

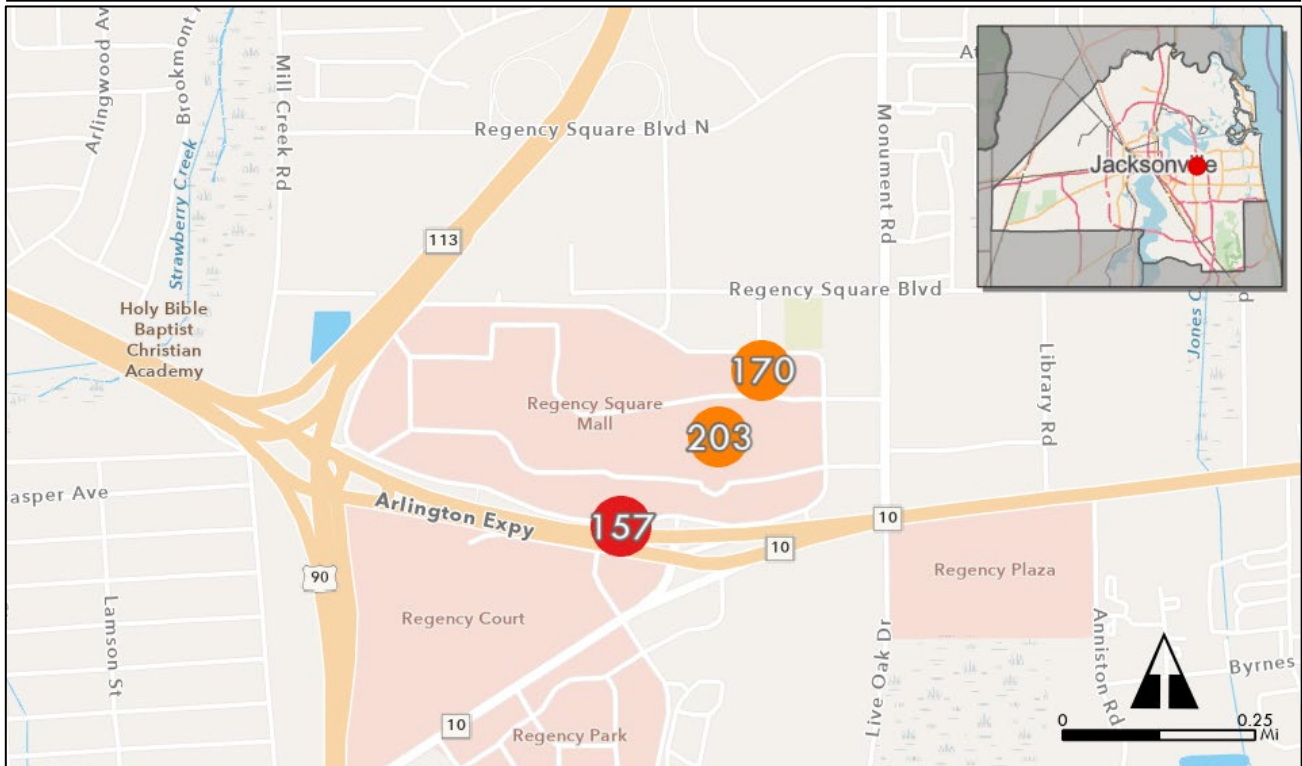


Project Information


Primary Issue	Pedestrian 	Secondary Issue	Safety 	Council District	11
Comment	Zero pedestrian infrastructure at Phillips Hwy and Southside Blvd. Needed to access Avenues Walk development incl. apartments and homes.				
Primary Road	Philips Highway (US 1)		Secondary Road	Southside Boulevard	
Responsible Agency		FDOT			
Commenter Contact Information					
Name	Marcus Nelson				
Email	marcuscolin@icloud.com				
Street Address	Not provided		Zip Code		32092

Comment #170

Comment Location Map

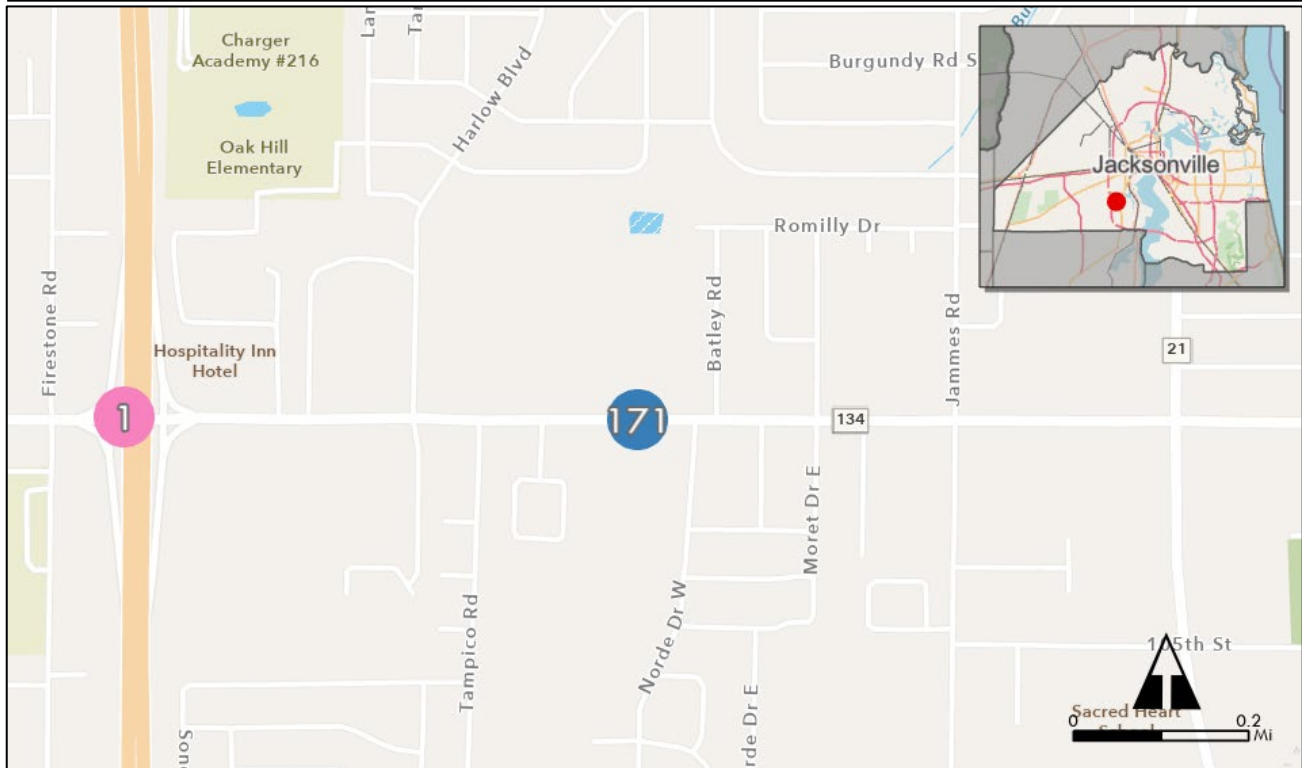


Project Information


Primary Issue	New Idea 	Secondary Issue	NA	Council District	1
Comment	New urban park opportunity by utilizing and expanding existing Regency Square parking and athletic fields.				
Primary Road	Regency AP		Secondary Road	Regency AP	
Responsible Agency		COJ			
Commenter Contact Information					
Name	Marcus Nelson				
Email	marcuscolin@icloud.com				
Street Address	Not provided			Zip Code	32092

Comment #171

Comment Location Map

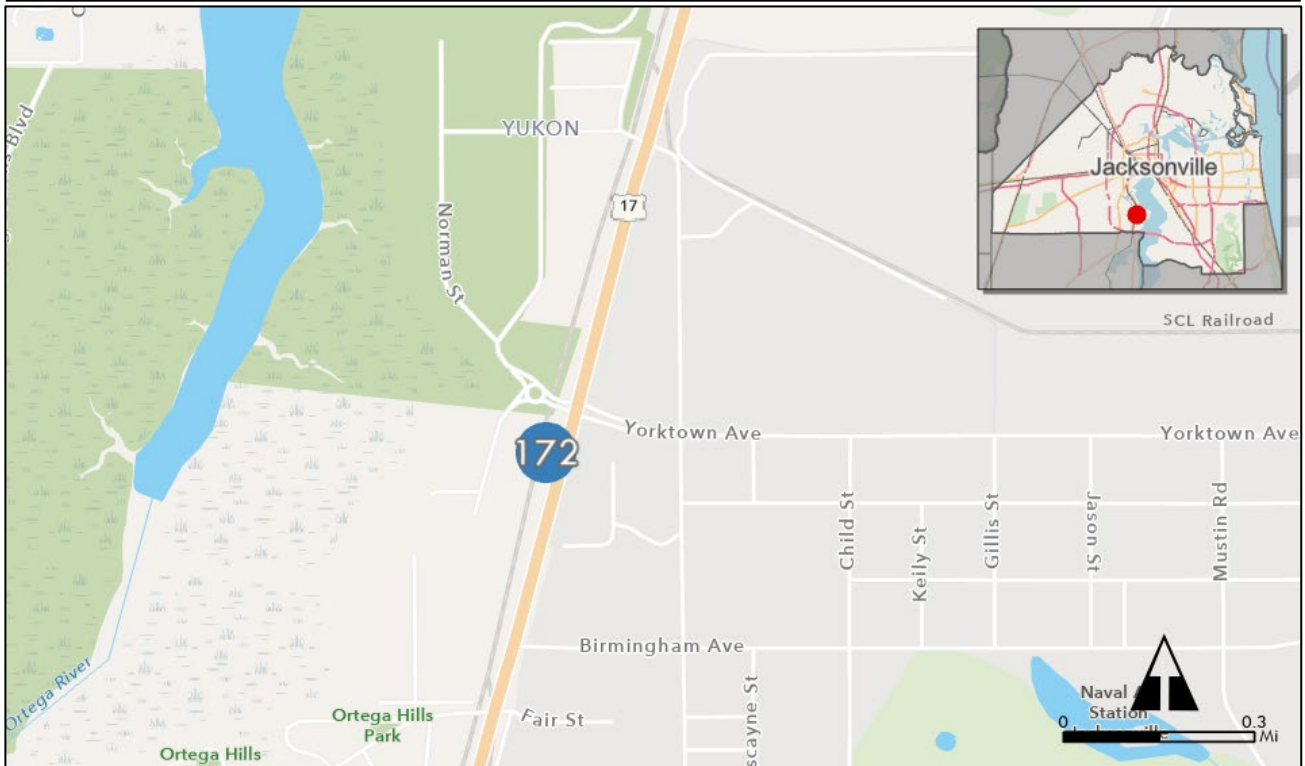


Project Information


Primary Issue	Connectivity 	Secondary Issue	NA	Council District	14
Comment	Dedicated bus lanes and traffic calming on 103rd increase people throughout, not just vehicle throughput. BRT service with JTA can increase mobility in area.				
Primary Road	103rd Street		Secondary Road	Norde Drive West	
Responsible Agency	JTA				
Commenter Contact Information					
Name	Marcus Nelson				
Email	marcuscolin@icloud.com				
Street Address	Not provided			Zip Code	32092

Comment #172

Comment Location Map

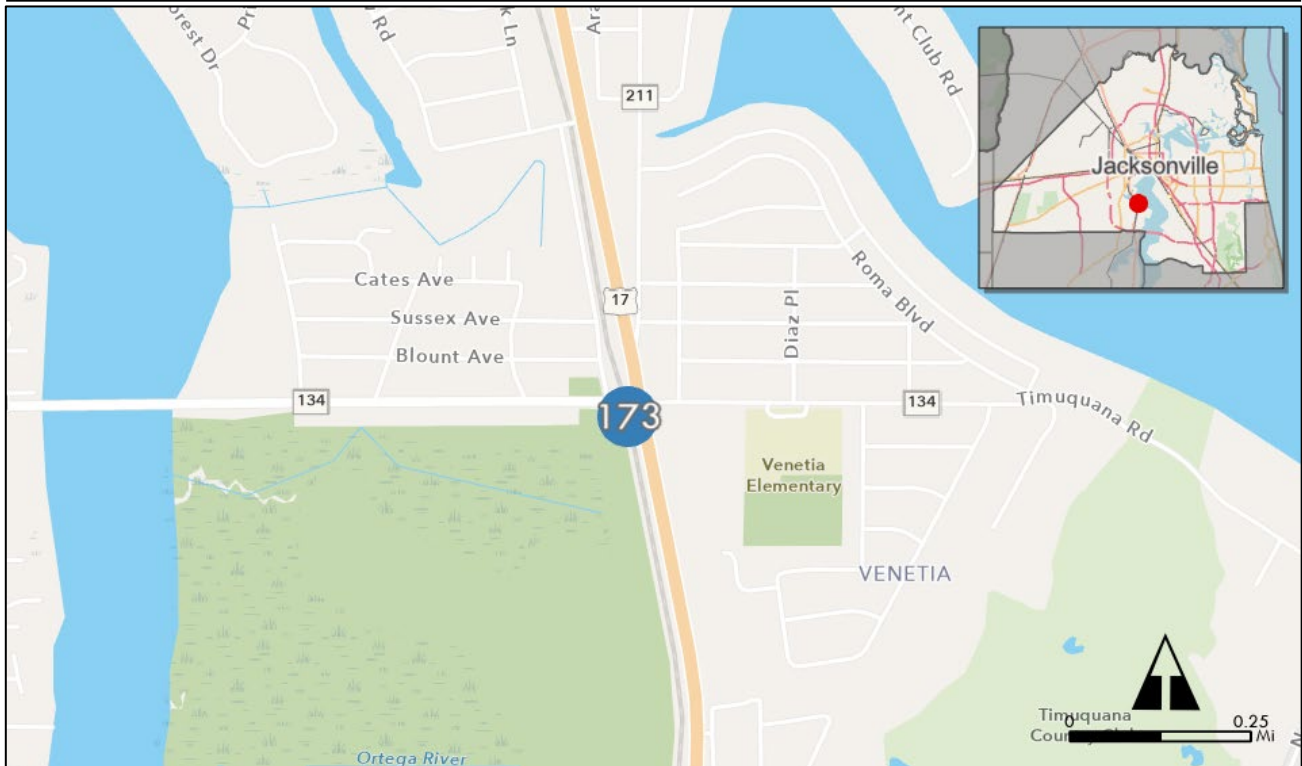


Project Information


Primary Issue	Connectivity 	Secondary Issue	NA	Council District	14
Comment	Future regional rail station, providing connectivity to NAS Jacksonville for service members, and visitors.				
Primary Road	Roosevelt Boulevard		Secondary Road	Norman Street	
Responsible Agency	JTA				
Commenter Contact Information					
Name	Marcus Nelson				
Email	marcuscolin@icloud.com				
Street Address	Not provided			Zip Code	32092

Comment #173

Comment Location Map

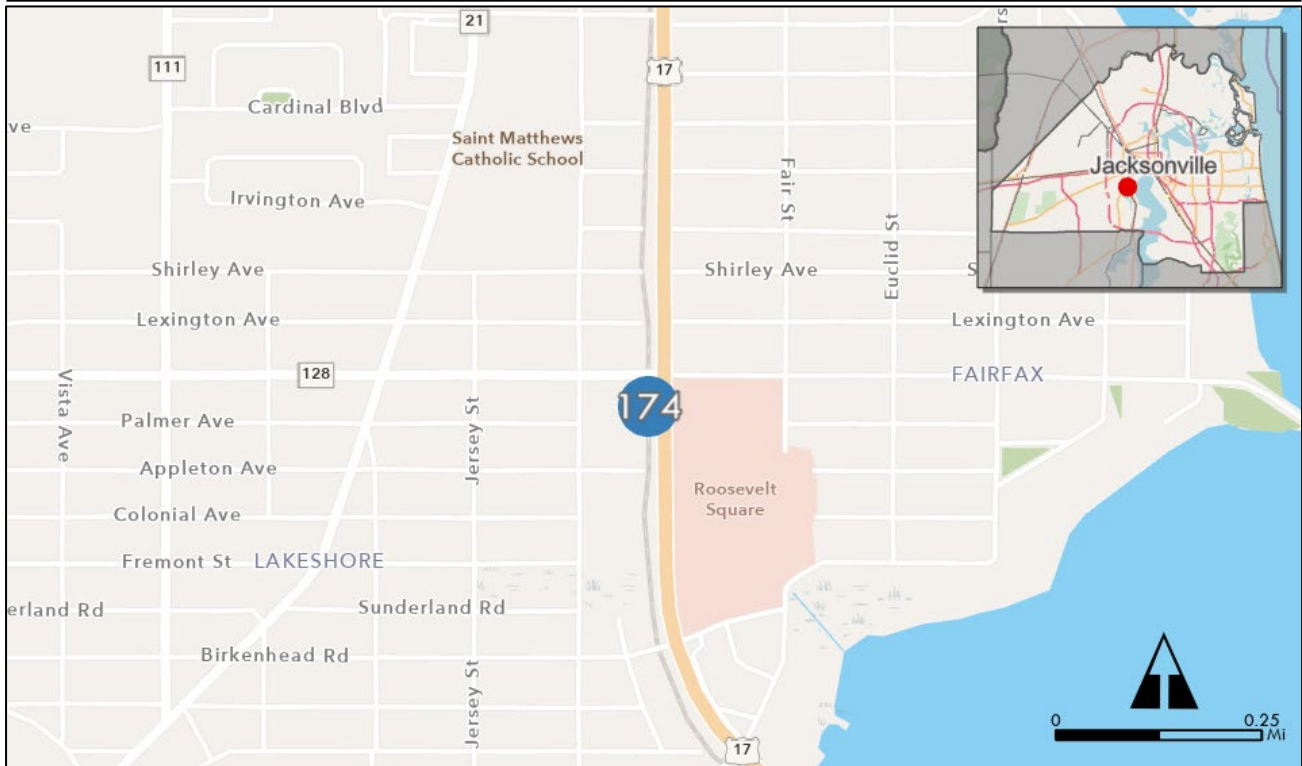


Project Information


Primary Issue	Connectivity 	Secondary Issue	NA	Council District	7
Comment	Future regional rail station, providing transportation hub for 103rd BRT and basis of shopping center redevelopment for mixed use.				
Primary Road	Roosevelt Boulevard		Secondary Road	Timuquana Road	
Responsible Agency	JTA				
Commenter Contact Information					
Name	Marcus Nelson				
Email	marcuscolin@icloud.com				
Street Address	Not provided			Zip Code	32092

Comment #174

Comment Location Map

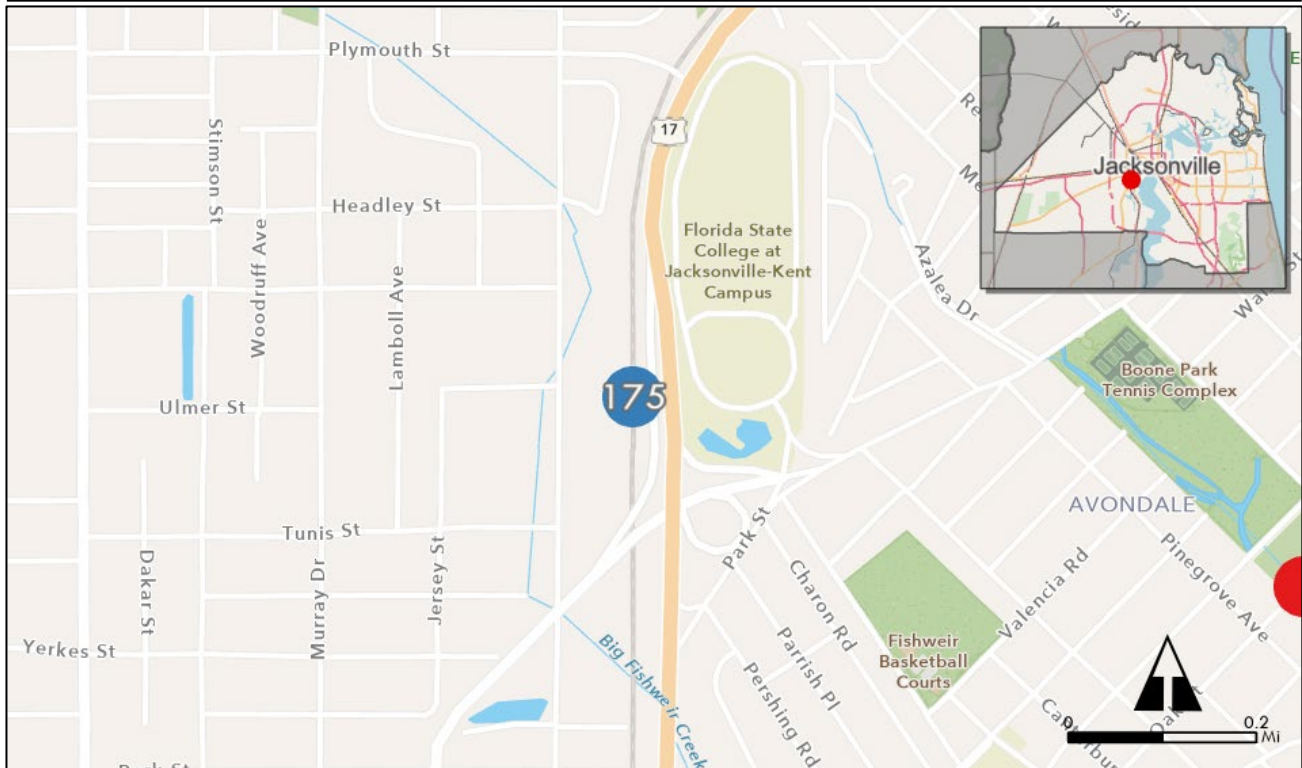


Project Information


Primary Issue	Connectivity 	Secondary Issue	NA	Council District	7
Comment	Future regional rail station, providing connectivity to Ortega Park, supporting mixed use redevelopment and San Juan Ave bus service				
Primary Road	Roosevelt Boulevard		Secondary Road	San Juan Avenue	
Responsible Agency	JTA				
Commenter Contact Information					
Name	Marcus Nelson				
Email	marcuscolin@icloud.com				
Street Address	Not provided			Zip Code	32092

Comment #175

Comment Location Map

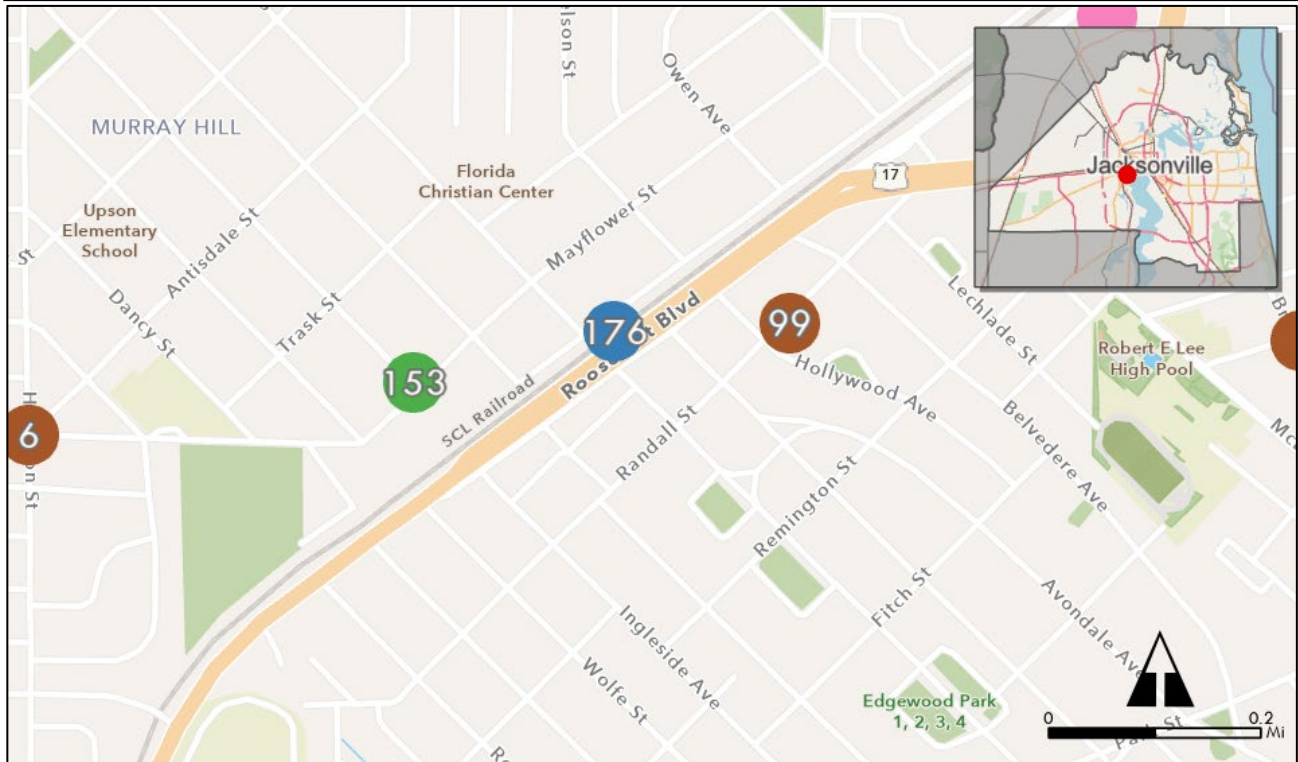


Project Information


Primary Issue	Connectivity 	Secondary Issue	NA	Council District	7
Comment	Future regional rail station, connecting to First Coast Flyer Orange, providing connectivity to FSCJ Kent and supporting mixed use development.				
Primary Road	Hamilton Street		Secondary Road	Merson Street	
Responsible Agency		JTA			
Commenter Contact Information					
Name	Marcus Nelson				
Email	marcuscolin@icloud.com				
Street Address	Not provided			Zip Code	32092

Comment #176

Comment Location Map

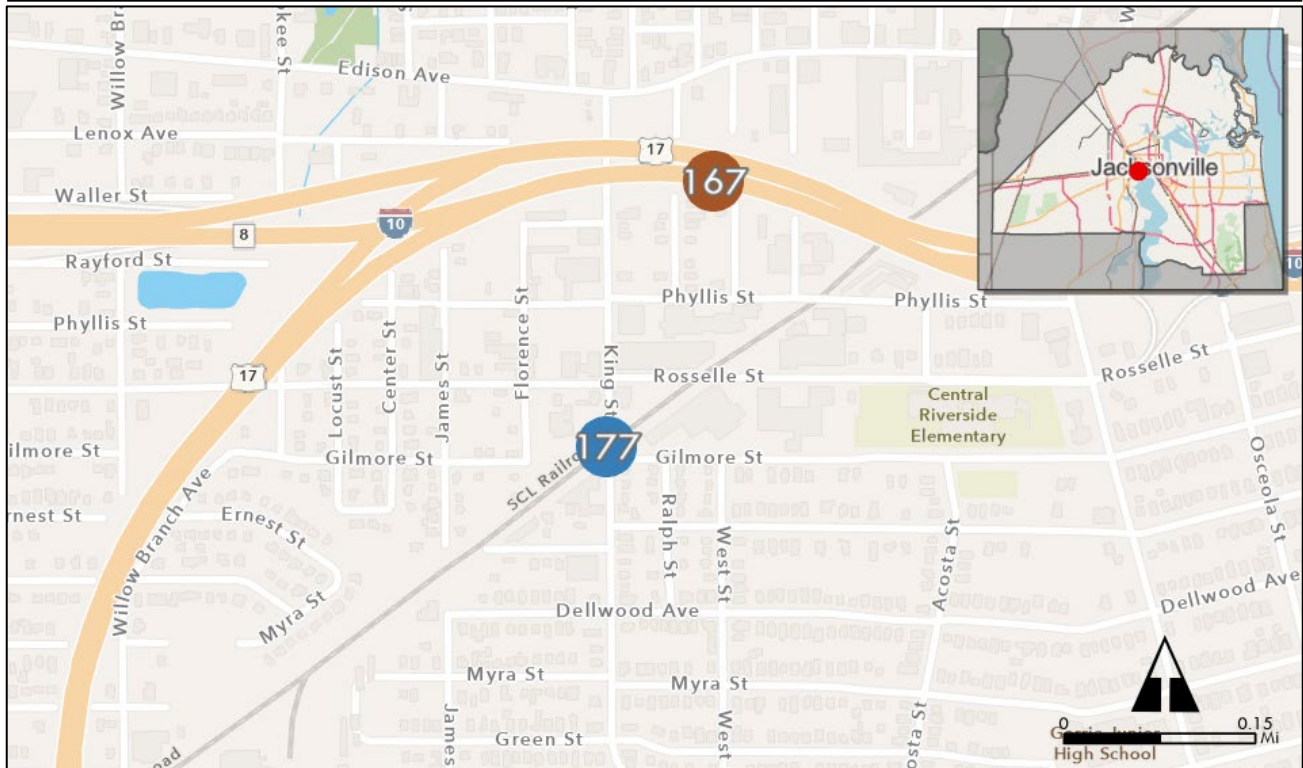


Project Information


Primary Issue	Connectivity 	Secondary Issue	NA	Council District	7
Comment	Future regional rail station, supporting mixed use development in Murray Hill and connectivity for neighborhood.				
Primary Road	Roosevelt Service Road		Secondary Road	Edgewood Avenue South	
Responsible Agency		JTA			
Commenter Contact Information					
Name	Marcus Nelson				
Email	marcuscolin@icloud.com				
Street Address	Not provided			Zip Code	32092

Comment #177

Comment Location Map

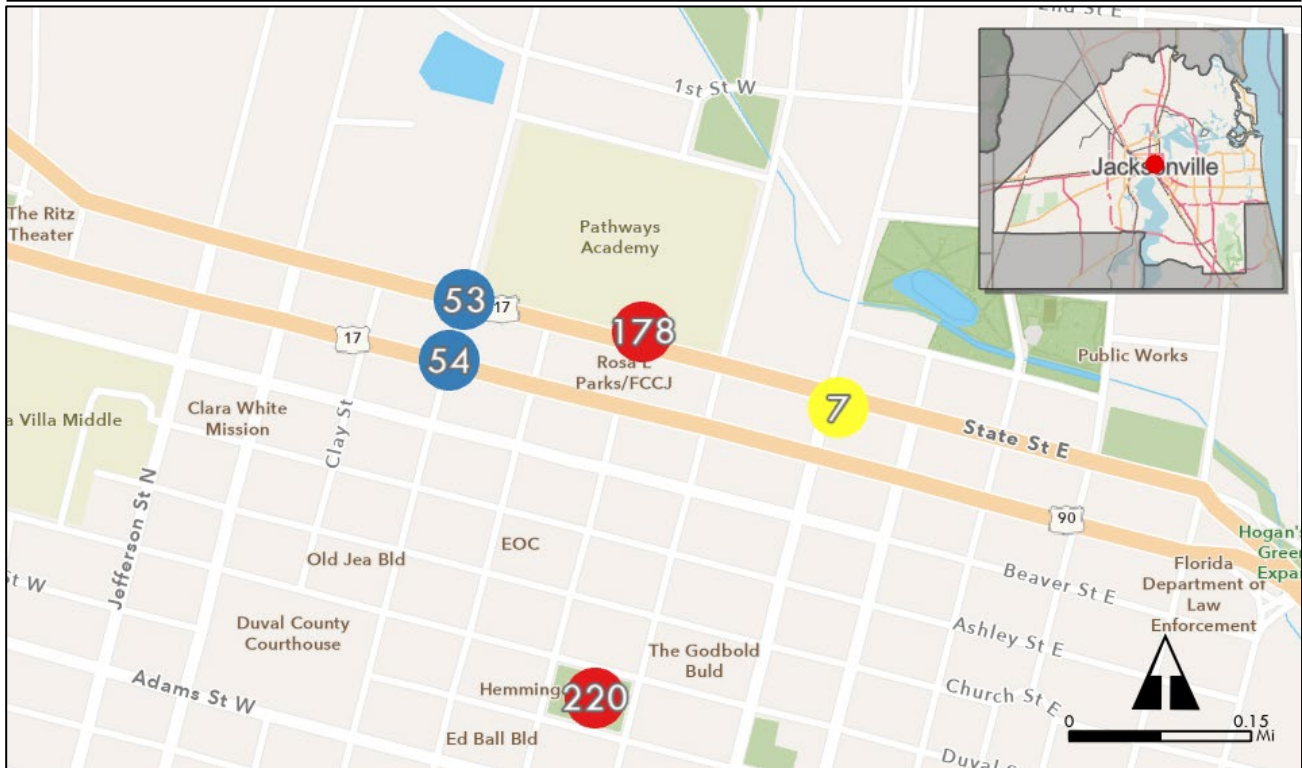


Project Information



Primary Issue	Connectivity 	Secondary Issue	NA	Council District	7
Comment	Future regional rail station, supporting mixed use redevelopment along King Street and connectivity to St. Vincent's Riverside.				
Primary Road	King Street		Secondary Road	Gilmore Street	
Responsible Agency	JTA				
Commenter Contact Information					
Name	Marcus Nelson				
Email	marcuscolin@icloud.com				
Street Address	Not provided			Zip Code	32092

Comment #178

Comment Location Map

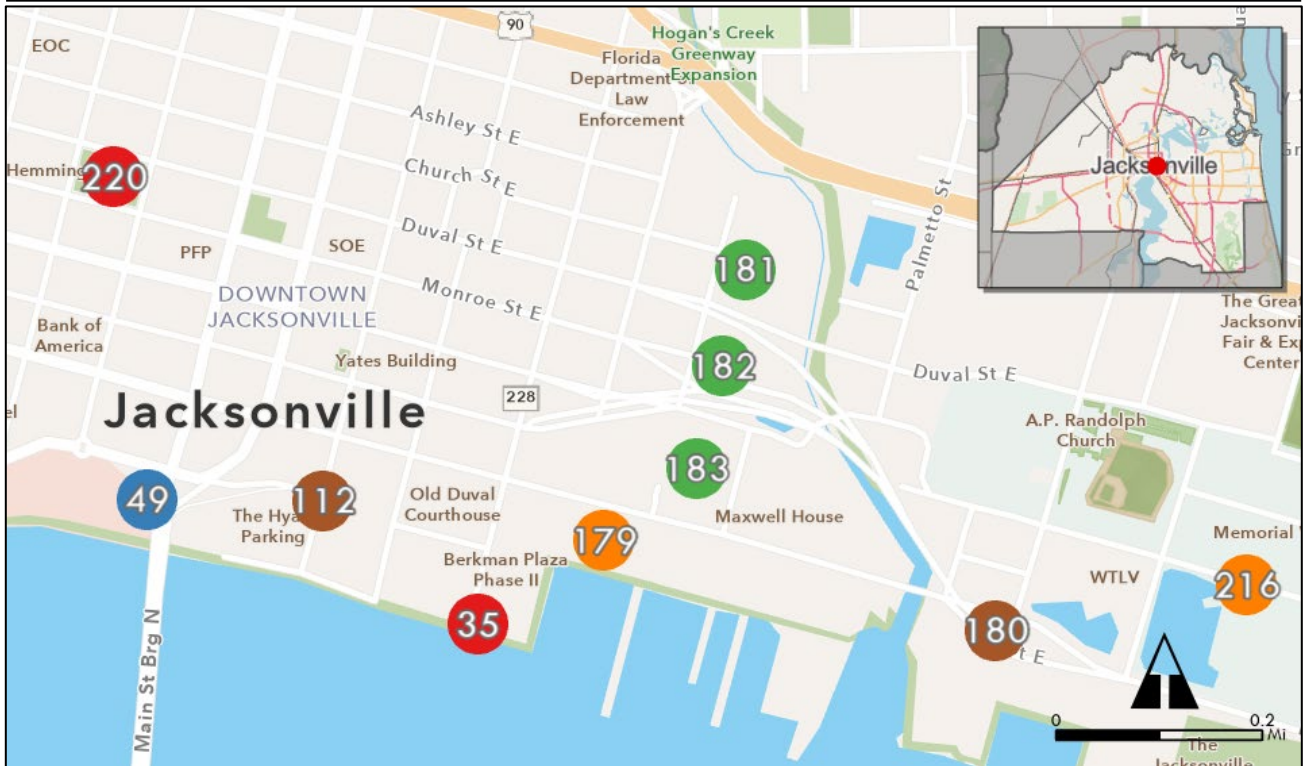


Project Information


Primary Issue	Bike 	Secondary Issue	Pedestrian 	Council District	7
Comment	The Emerald Trail should proceed between FSCJ and the Laura St parking lots instead of turning towards Laura St. Providing a trail will increase accessibility and support future redevelopment of the parking lots for mixed use or academic purposes and encourage connectivity with downtown.				
Primary Road	State Street West		Secondary Road	Not provided	
Responsible Agency		COJ			
Commenter Contact Information					
Name	Marcus Nelson				
Email	marcuscolin@icloud.com				
Street Address	Not provided		Zip Code		32092

Comment #179

Comment Location Map

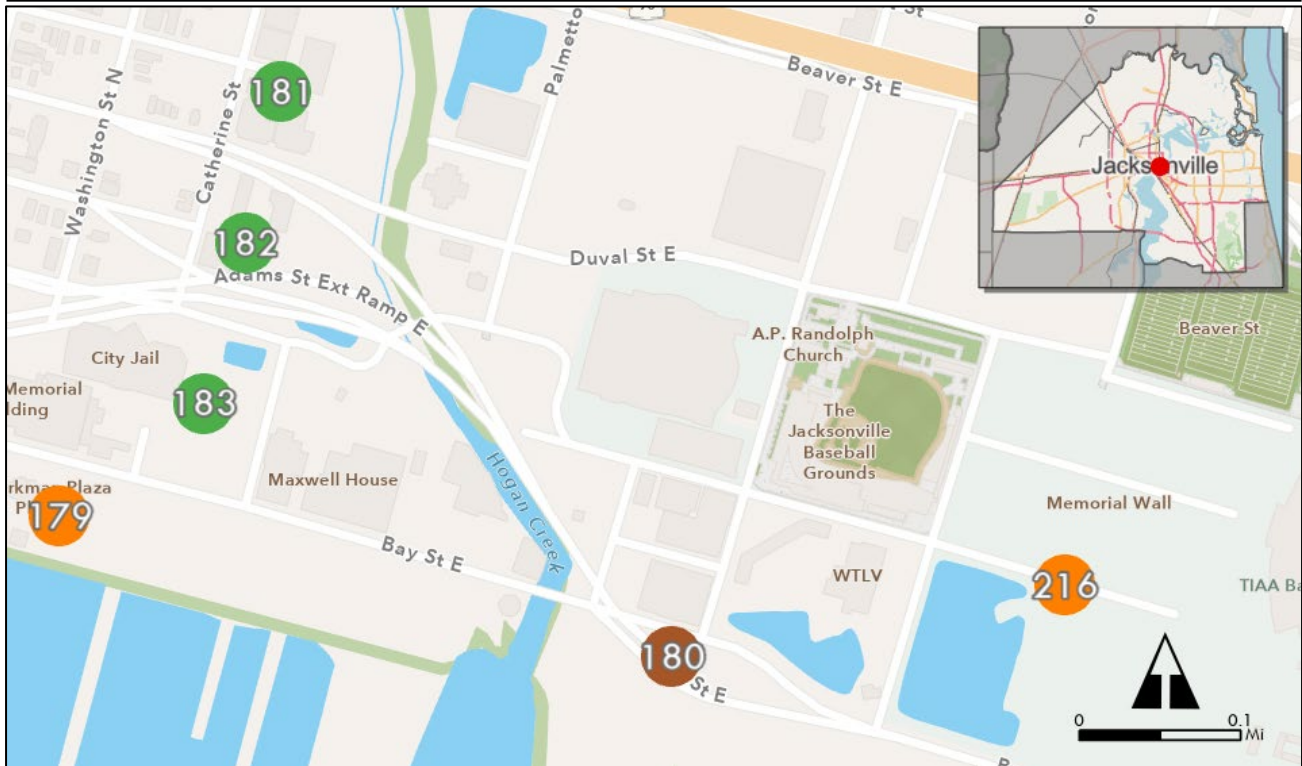


Project Information



Primary Issue	New Idea 	Secondary Issue	NA	Council District	7
Comment	The former Berkman II site should be incorporated into Shipyards West Park.				
Primary Road	Bay Street East		Secondary Road	Catherine Street	
Responsible Agency	COJ				
Commenter Contact Information					
Name	Marcus Nelson				
Email	marcuscolin@icloud.com				
Street Address	Not provided			Zip Code	32092

Comment #180

Comment Location Map

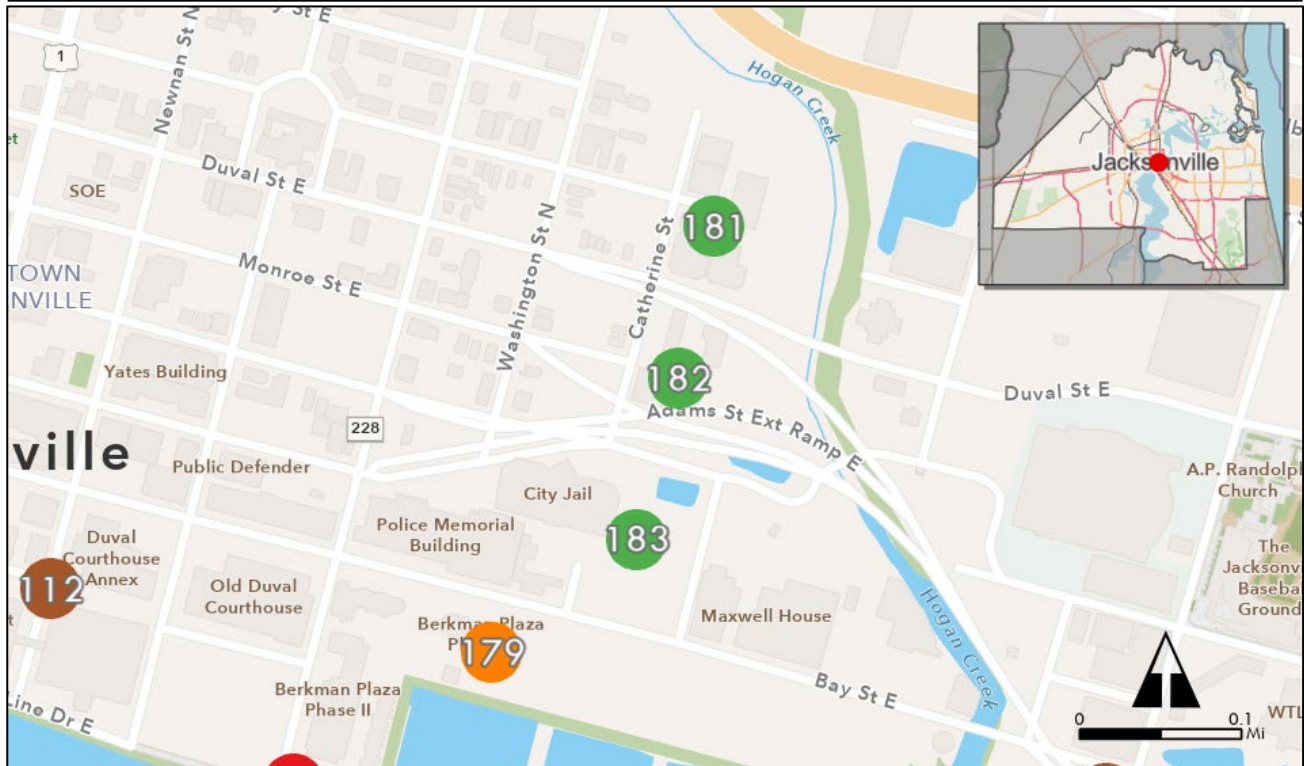



Project Information

Primary Issue	Safety 	Secondary Issue	Traffic 	Council District	7
Comment	The remaining west Hart Ramps should be demolished to restore the traditional street grid and improve safety by reducing high speed traffic.				
Primary Road	Bay Street East		Secondary Road	A. Philip Randolph Boulevard	
Responsible Agency		FDOT			
Commenter Contact Information					
Name	Marcus Nelson				
Email	marcuscolin@icloud.com				
Street Address	Not provided		Zip Code		32092

Comment #181

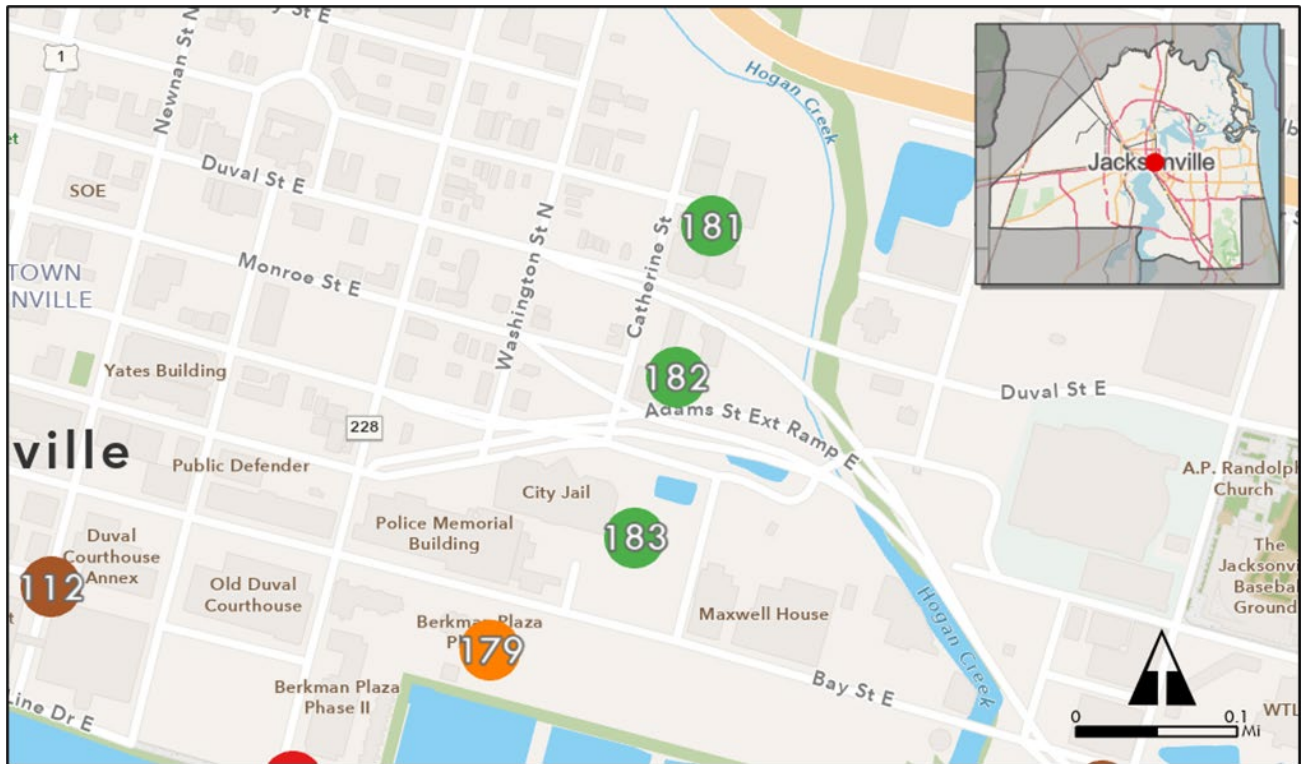
Comment Location Map





Project Information					
Primary Issue	Flood 	Secondary Issue	NA	Council District	7
Comment	The block east of Catherine St towards Hogan's Creek should be converted into park space to support flood management.				
Primary Road	Catherine Street		Secondary Road	Church Street East	
Responsible Agency	COJ				
Commenter Contact Information					
Name	Marcus Nelson				
Email	marcuscolin@icloud.com				
Street Address	Not provided			Zip Code	32092

Comment #182

Comment Location Map

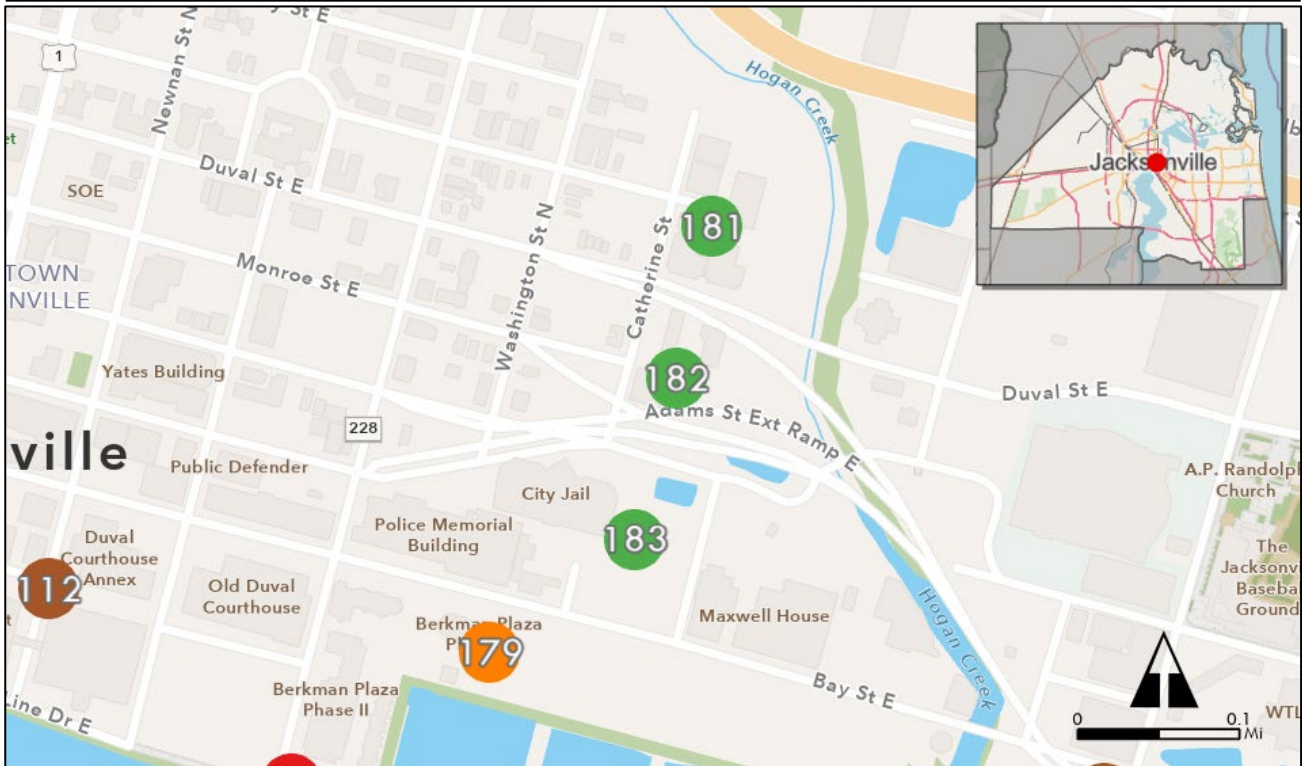


Project Information


Primary Issue	Flood 	Secondary Issue	New Idea 	Council District	7
Comment	The vacating Sulzbacher facility east of Catherine St towards Hogan's Creek should be converted into park space to support flood management.				
Primary Road	Catherine Street		Secondary Road	Monroe Street East	
Responsible Agency	COJ				
Commenter Contact Information					
Name	Marcus Nelson				
Email	marcuscolin@icloud.com				
Street Address	Not provided		Zip Code		32092

Comment #183

Comment Location Map

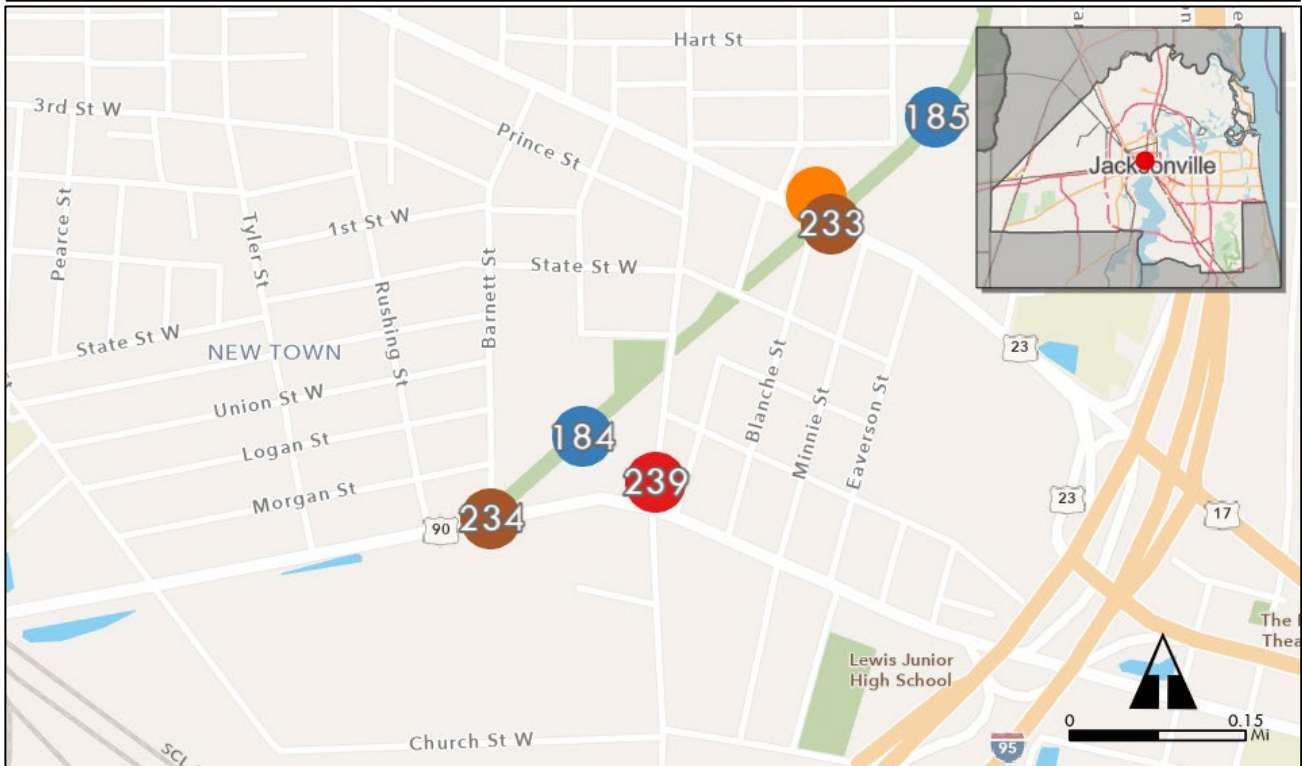


Project Information


Primary Issue	Flood 	Secondary Issue	New Idea 	Council District	7
Comment	The jail parking area east of Catherine St should be converted into park space to support flood management and expand Shipyards West Park.				
Primary Road	Marsh Street		Secondary Road	Adam Street East	
Responsible Agency	COJ				
Commenter Contact Information					
Name	Marcus Nelson				
Email	marcuscolin@icloud.com				
Street Address	Not provided		Zip Code		32092

Comment #184

Comment Location Map

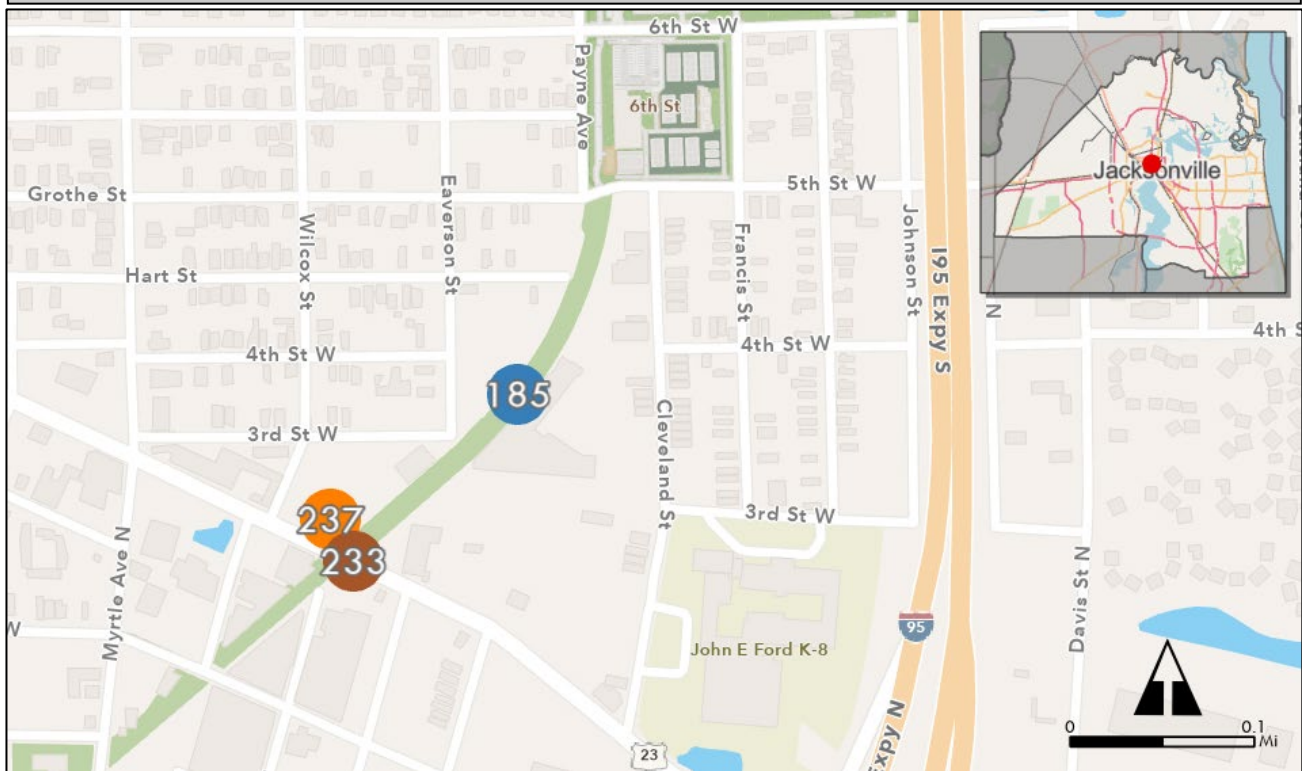


Project Information


Primary Issue	Connectivity 	Secondary Issue	NA	Council District	7
Comment	This rail right of way should be preserved for future passenger rail service between north Jacksonville and the JRTC.				
Primary Road	Beaver Street West		Secondary Road	Myrtle Avenue North	
Responsible Agency	JTA				
Commenter Contact Information					
Name	Marcus Nelson				
Email	marcuscolin@icloud.com				
Street Address	Not provided			Zip Code	32092

Comment #185

Comment Location Map

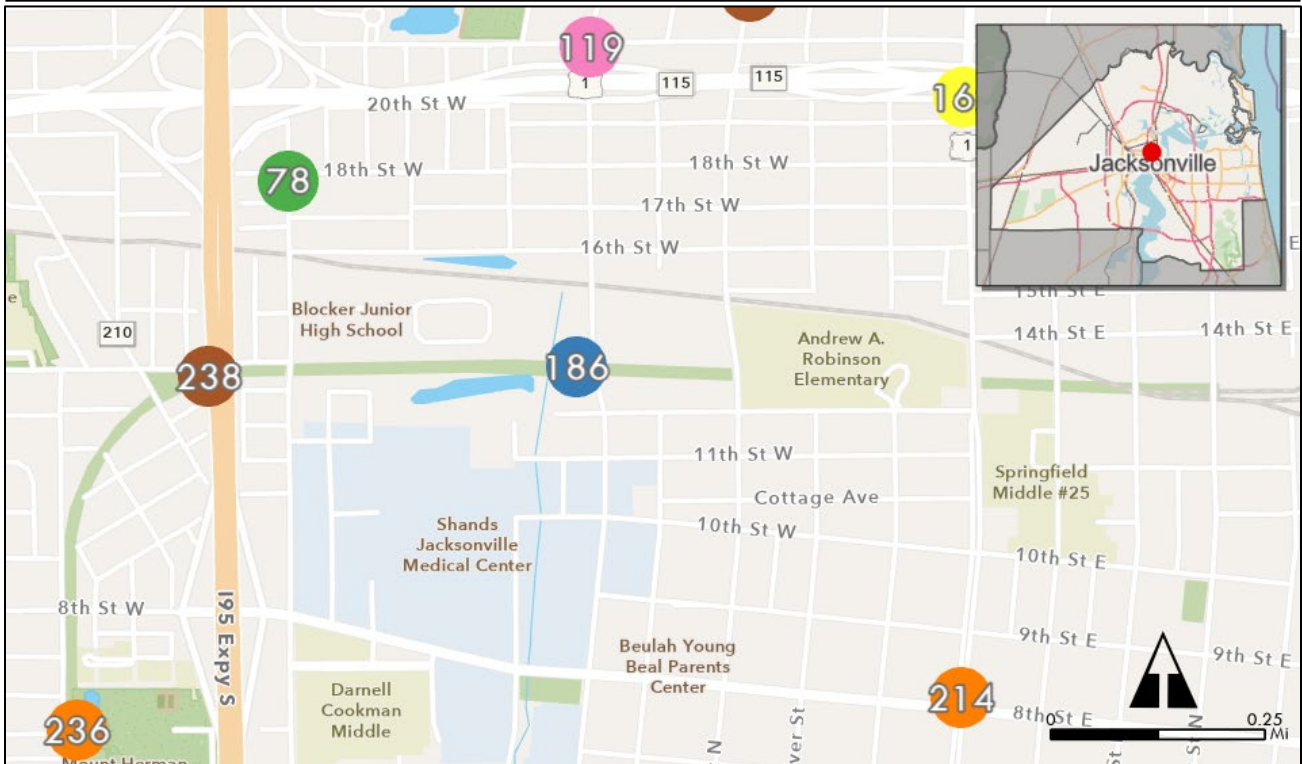


Project Information


Primary Issue	Connectivity 	Secondary Issue	NA	Council District	7
Comment	This rail right of way should be redesigned to accommodate both the S-Line trail and future passenger rail between north Jacksonville and the JRTC.				
Primary Road	Eaverson Street		Secondary Road	4th Street West	
Responsible Agency		JTA			
Commenter Contact Information					
Name	Marcus Nelson				
Email	marcuscolin@icloud.com				
Street Address	Not provided			Zip Code	32092

Comment #186

Comment Location Map

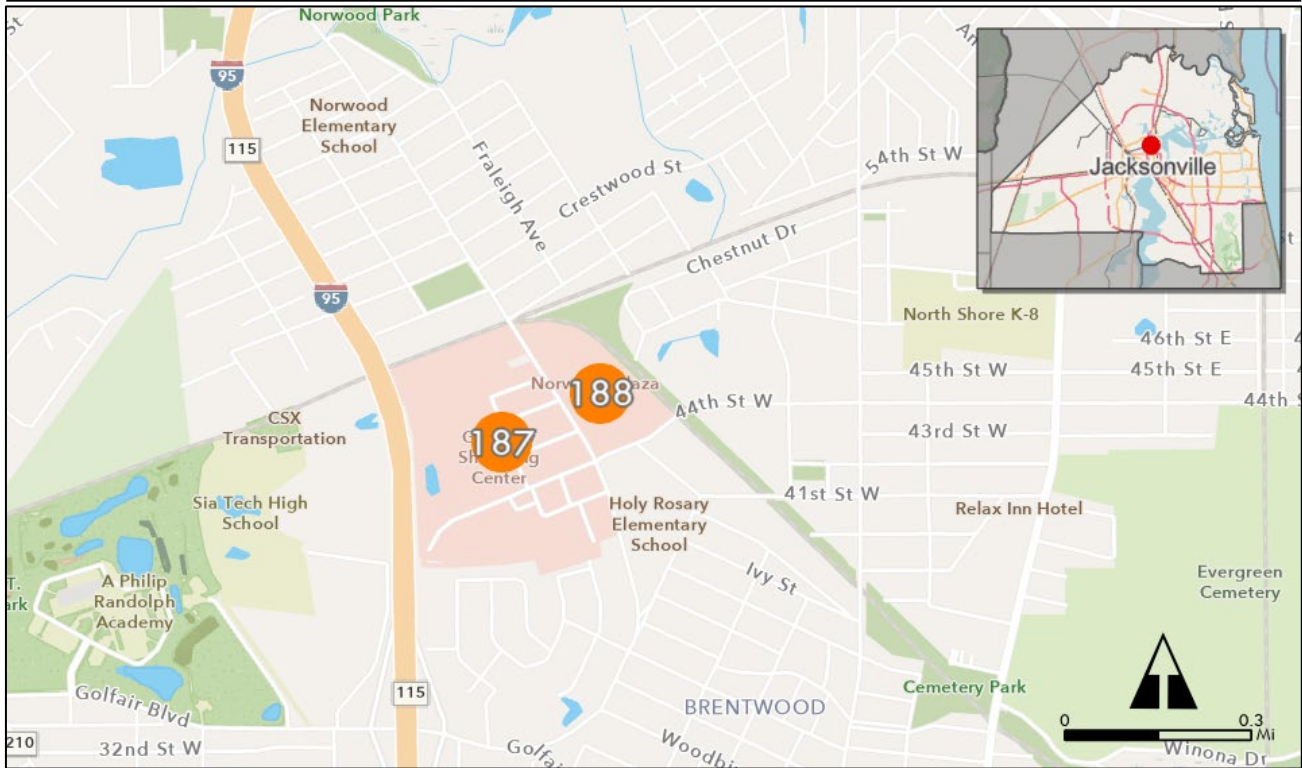


Project Information


Primary Issue	Connectivity 	Secondary Issue	NA	Council District	7
Comment	A new rail alignment needs to be preserved here to connect the S-Line rail corridor to the CSX line for future passenger rail between north Jacksonville and the JRTC.				
Primary Road	Boulevard Street		Secondary Road	Not provided	
Responsible Agency	JTA				
Commenter Contact Information					
Name	Marcus Nelson				
Email	marcuscolin@icloud.com				
Street Address	Not provided			Zip Code	32092

Comment #187

Comment Location Map

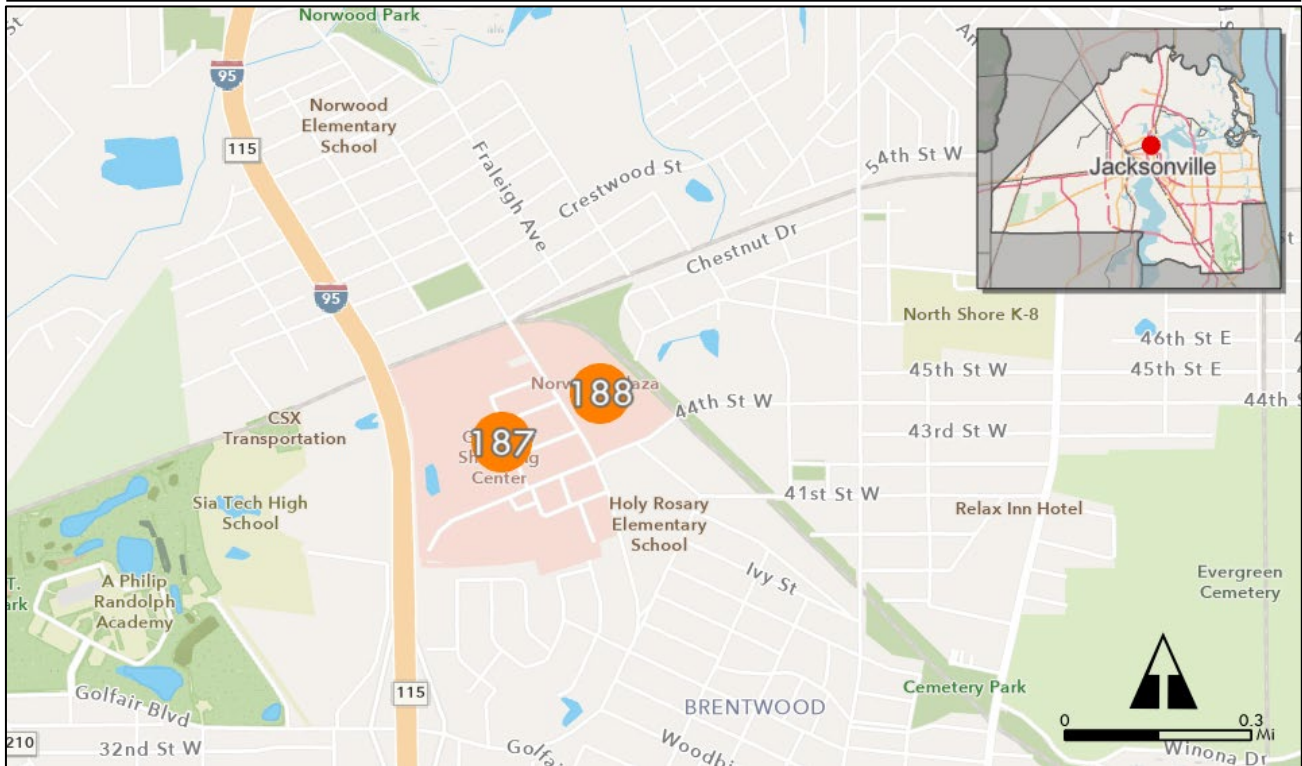


Project Information


Primary Issue	New Idea 	Secondary Issue	NA	Council District	10
Comment	Gateway Shopping Center should be redeveloped to leverage federal investment in the First Coast Flyer and provide new mixed use development for the neighborhood.				
Primary Road	5108-9 Norwood AP		Secondary Road	Not provided	
Responsible Agency	COJ				
Commenter Contact Information					
Name	Marcus Nelson				
Email	marcuscolin@icloud.com				
Street Address	Not provided			Zip Code	32092

Comment #188

Comment Location Map

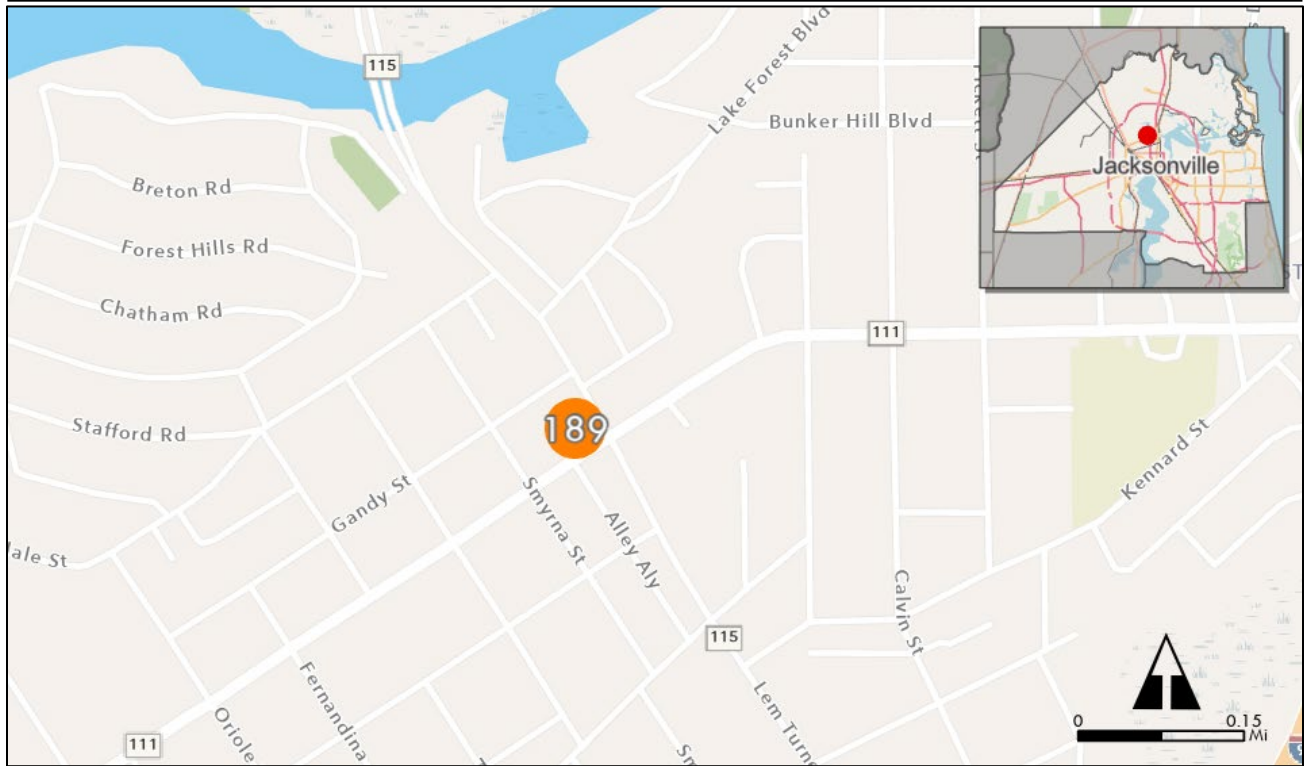


Project Information


Primary Issue	New Idea 	Secondary Issue	NA	Council District	10
Comment	Norwood Plaza should be redeveloped to leverage federal investment in the First Coast Flyer and provide new mixed use development for the neighborhood.				
Primary Road	Norwood Avenue		Secondary Road	Not provided	
Responsible Agency	COJ				
Commenter Contact Information					
Name	Marcus Nelson				
Email	marcuscolin@icloud.com				
Street Address	Not provided			Zip Code	32092

Comment #189

Comment Location Map

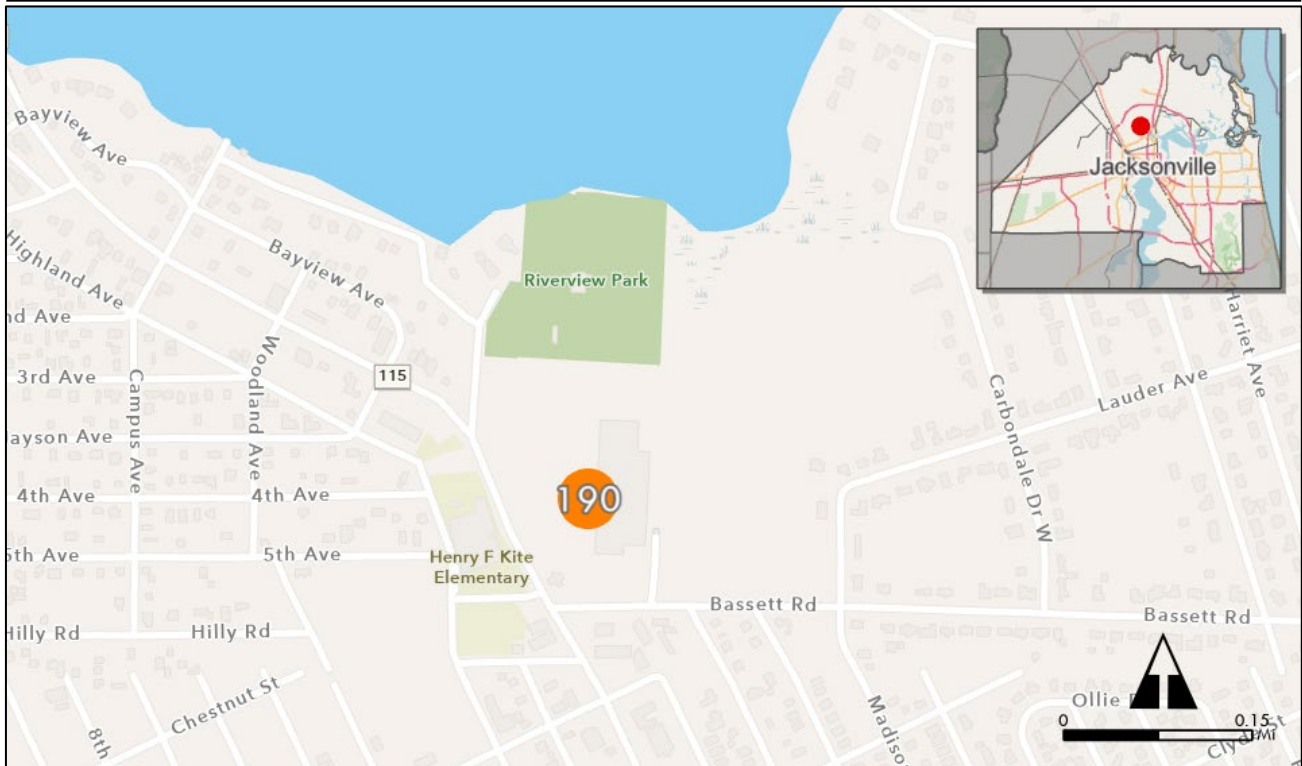


Project Information


Primary Issue	New Idea 	Secondary Issue	NA	Council District	10
Comment	These shopping centers should be redeveloped to leverage federal investment in the First Coast Flyer and provide new mixed use development for the neighborhood.				
Primary Road	Edgewood Avenue West		Secondary Road	Lem Turner Road	
Responsible Agency	COJ				
Commenter Contact Information					
Name	Marcus Nelson				
Email	marcuscolin@icloud.com				
Street Address	Not provided			Zip Code	32092

Comment #190

Comment Location Map

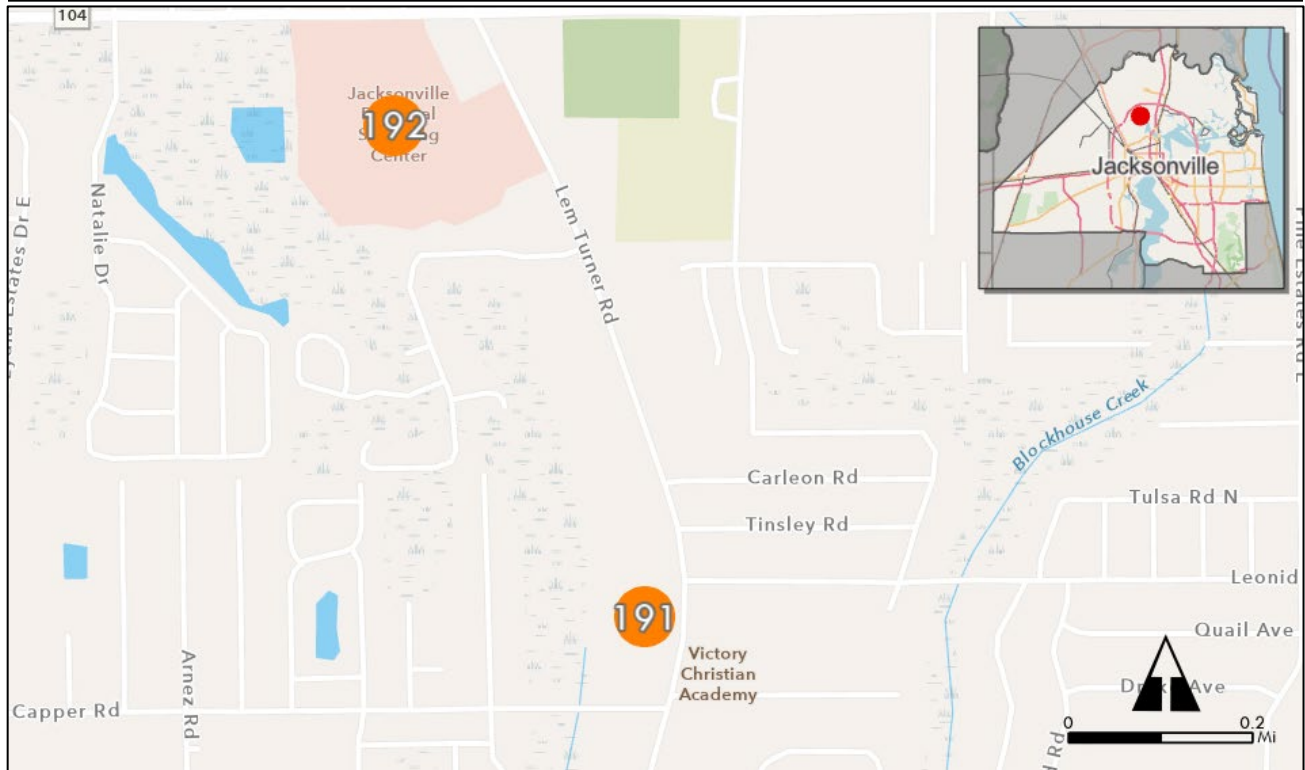



Project Information

Primary Issue	New Idea 	Secondary Issue	NA	Council District	8
Comment	This shopping center should be redeveloped to leverage federal investment in the First Coast Flyer and provide new mixed use development for the neighborhood.				
Primary Road	Lem Turner Road		Secondary Road	Bassett Road	
Responsible Agency	COJ				
Commenter Contact Information					
Name	Marcus Nelson				
Email	marcuscolin@icloud.com				
Street Address	Not provided			Zip Code	32092

Comment #191

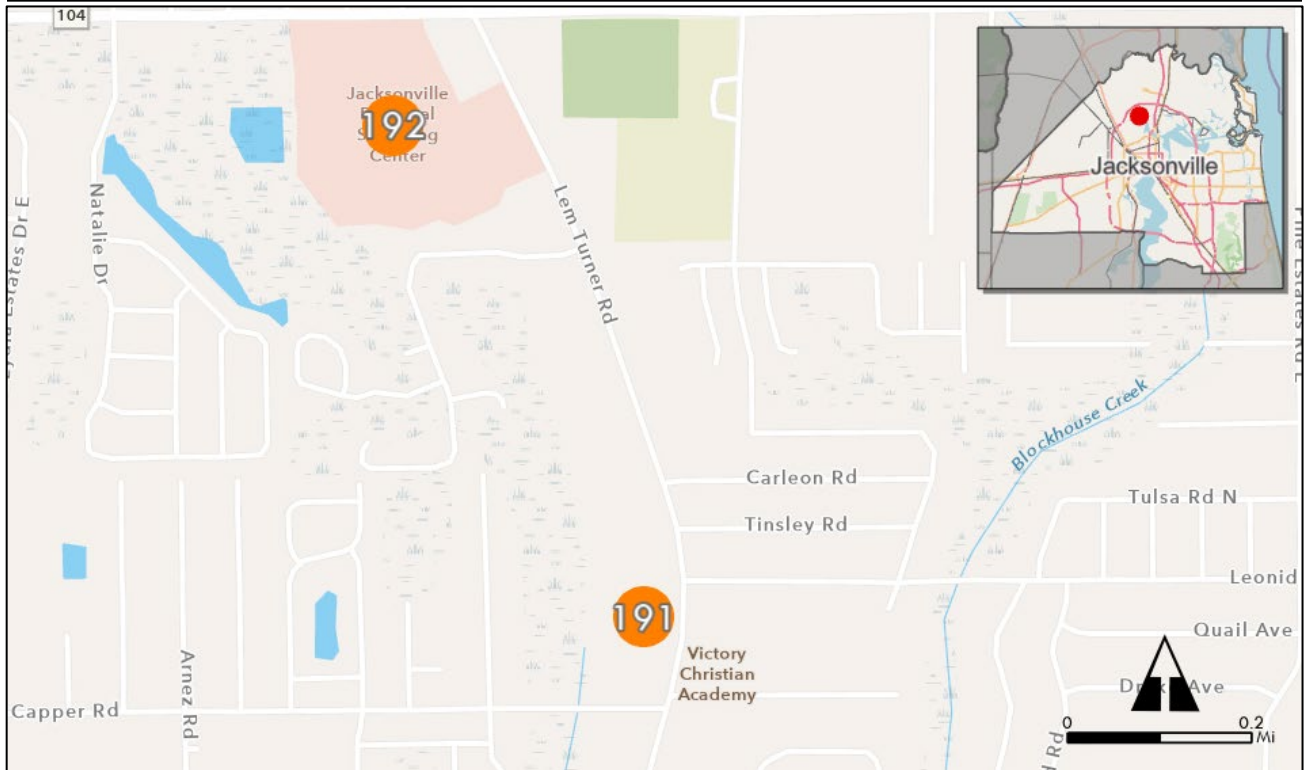
Comment Location Map




Project Information					
Primary Issue	New Idea 	Secondary Issue	NA	Council District	8
Comment	This shopping center should be redeveloped to leverage federal investment in the First Coast Flyer and provide new mixed use development for the neighborhood.				
Primary Road	Lem Turner Road		Secondary Road	Leonid Road	
Responsible Agency		COJ			
Commenter Contact Information					
Name	Marcus Nelson				
Email	marcuscolin@icloud.com				
Street Address	Not provided			Zip Code	32092

Comment #192

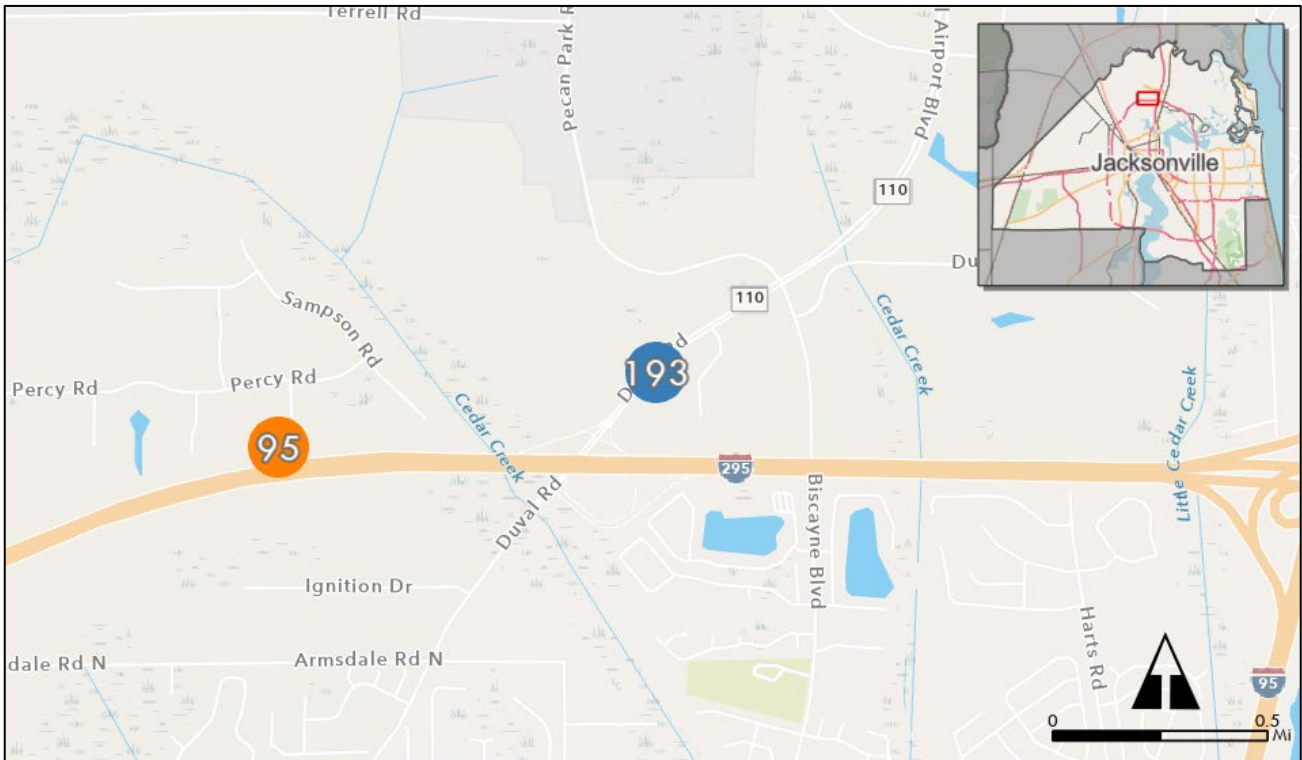
Comment Location Map




Project Information					
Primary Issue	New Idea 	Secondary Issue	NA	Council District	8
Comment	This shopping center should be redeveloped to leverage federal investment in the First Coast Flyer and provide new mixed use development for the neighborhood.				
Primary Road	Lem Turner Road		Secondary Road	Dunn Avenue	
Responsible Agency		COJ			
Commenter Contact Information					
Name	Marcus Nelson				
Email	marcuscolin@icloud.com				
Street Address	Not provided			Zip Code	32092

Comment #193

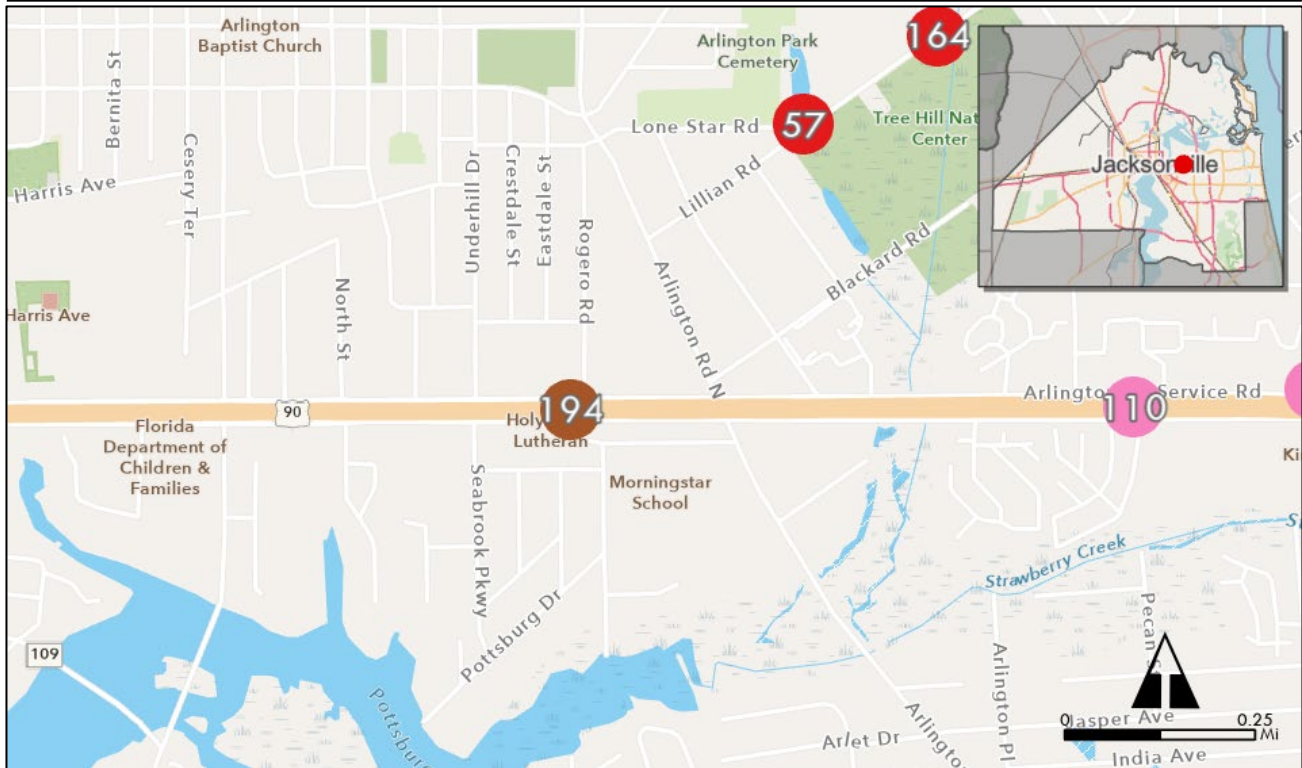
Comment Location Map





Project Information					
Primary Issue	Connectivity 	Secondary Issue	NA	Council District	8
Comment	The First Coast Flyer Green line should be extended via Duval Rd to the airport to provide BRT connectivity to the airport for workers and travelers.				
Primary Road	Duval Road		Secondary Road	Tibbets Lane	
Responsible Agency	JTA				
Commenter Contact Information					
Name	Marcus Nelson				
Email	marcuscolin@icloud.com				
Street Address	Not provided			Zip Code	32092

Comment #194

Comment Location Map

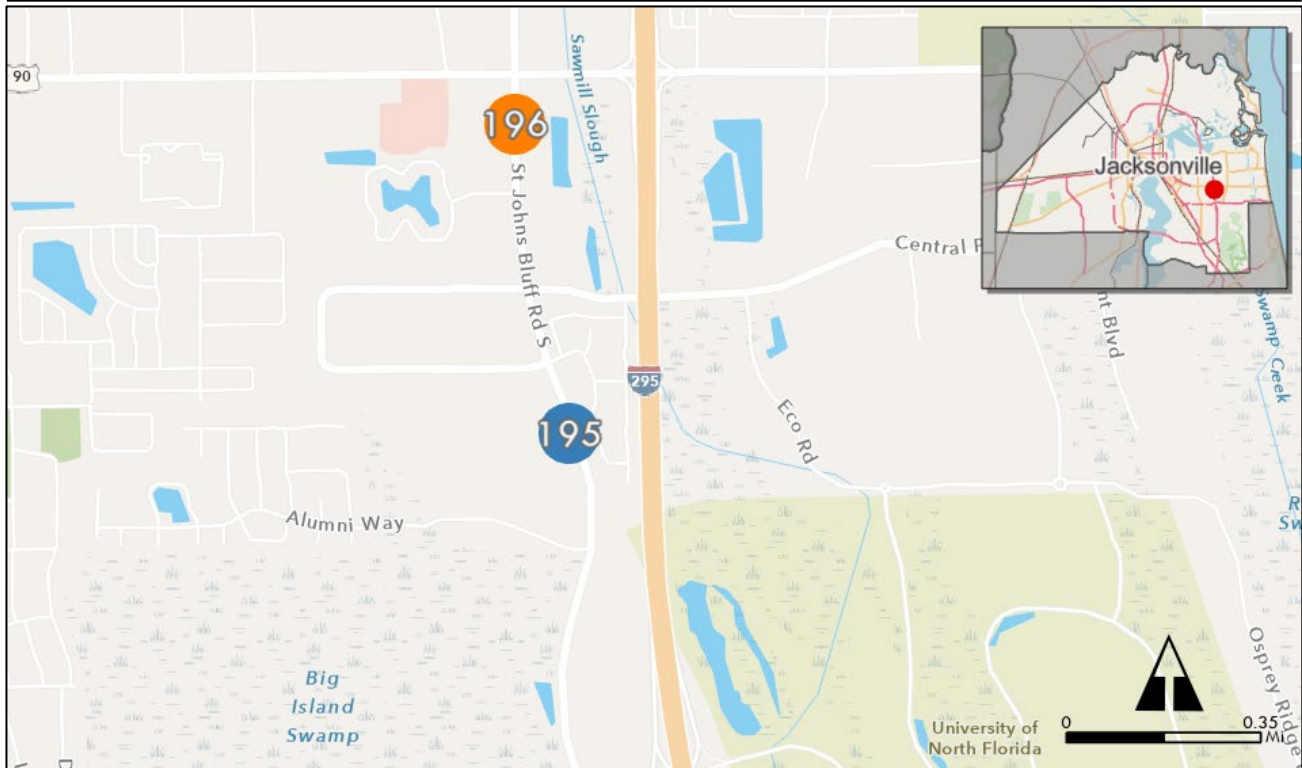


Project Information


Primary Issue	Safety 	Secondary Issue	Traffic 	Council District	1
Comment	The Arlington Expressway should be redeveloped into a smaller boulevard with dedicated (possible elevated) transit lanes and increased developable land to reduce dangerous vehicle speeds and increase pedestrian safety. Incorporate in conjunction with Matthews Bridge replacement.				
Primary Road	Arlington Expressway		Secondary Road	Larkin Road	
Responsible Agency		FDOT			
Commenter Contact Information					
Name	Marcus Nelson				
Email	marcuscolin@icloud.com				
Street Address	Not provided		Zip Code		32092

Comment #195

Comment Location Map

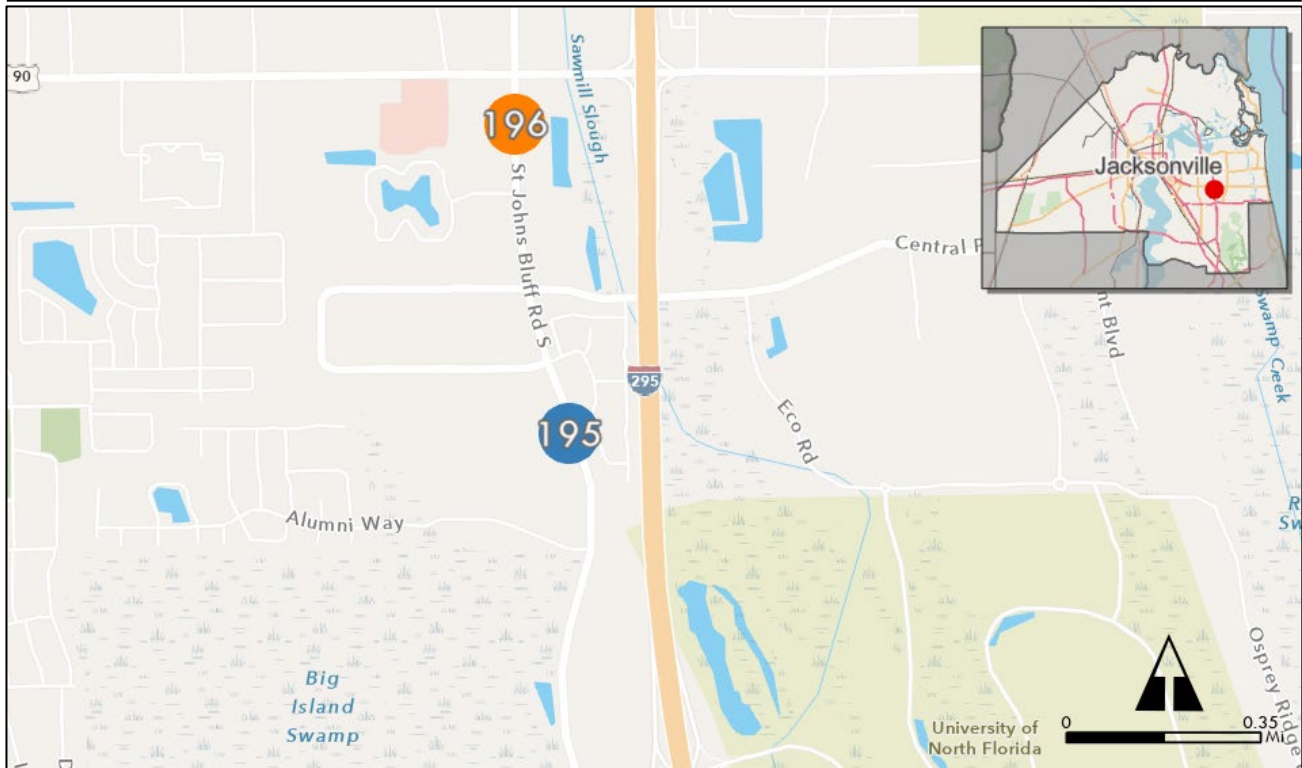


Project Information


Primary Issue	Connectivity 	Secondary Issue	NA	Council District	4
Comment	BRT Station needed at The Village at Town Center development. Many students and residents will live here.				
Primary Road	St Johns Bluff Road South		Secondary Road	3737-1 St Johns Bluff AP	
Responsible Agency	JTA				
Commenter Contact Information					
Name	Marcus Nelson				
Email	marcuscolin@icloud.com				
Street Address	Not provided			Zip Code	32092

Comment #196

Comment Location Map

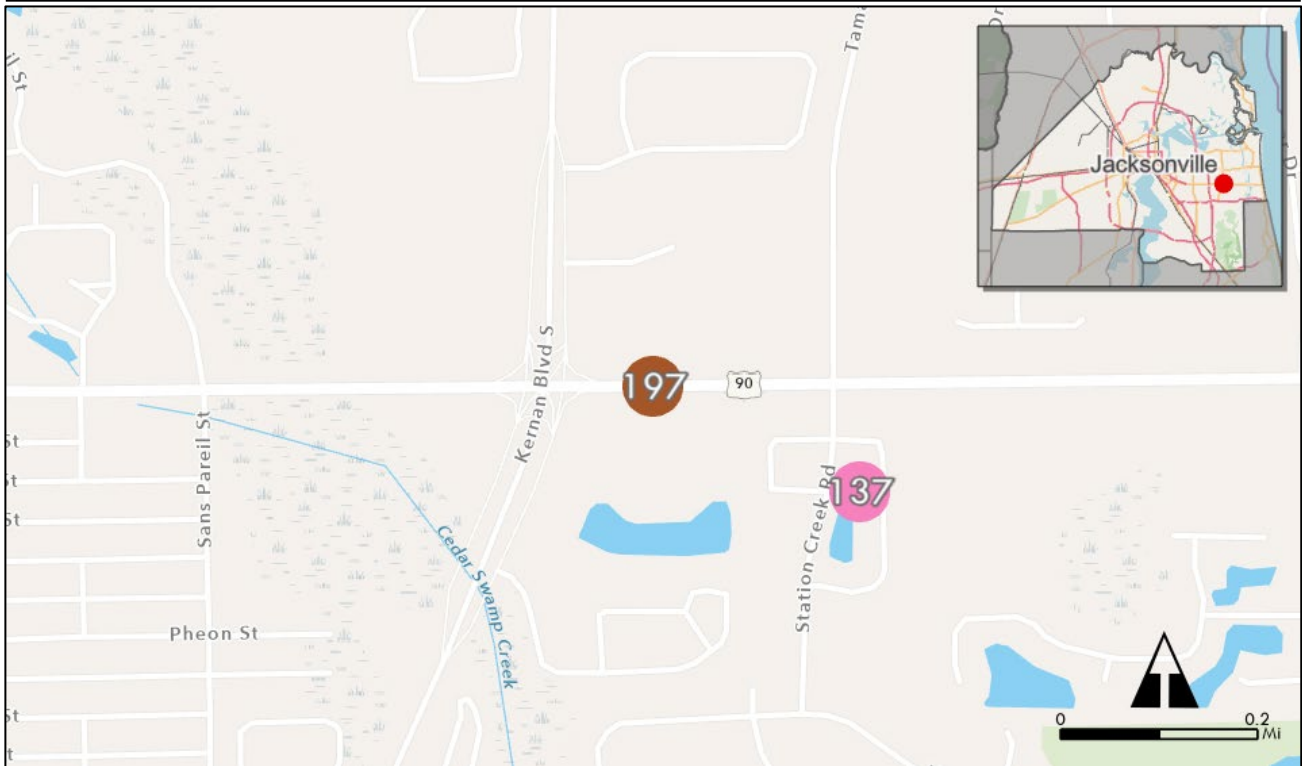


Project Information


Primary Issue	New Idea 	Secondary Issue	NA	Council District	3
Comment	First Coast Flyer Red line extension along St. Johns Bluff Rd to St. Johns Town Center. Provides connectivity for residents and UNF students to downtown and access to Town Center.				
Primary Road	St Johns Bluff Road South		Secondary Road	Beach Boulevard	
Responsible Agency	JTA				
Commenter Contact Information					
Name	Marcus Nelson				
Email	marcuscolin@icloud.com				
Street Address	Not provided			Zip Code	32092

Comment #197

Comment Location Map

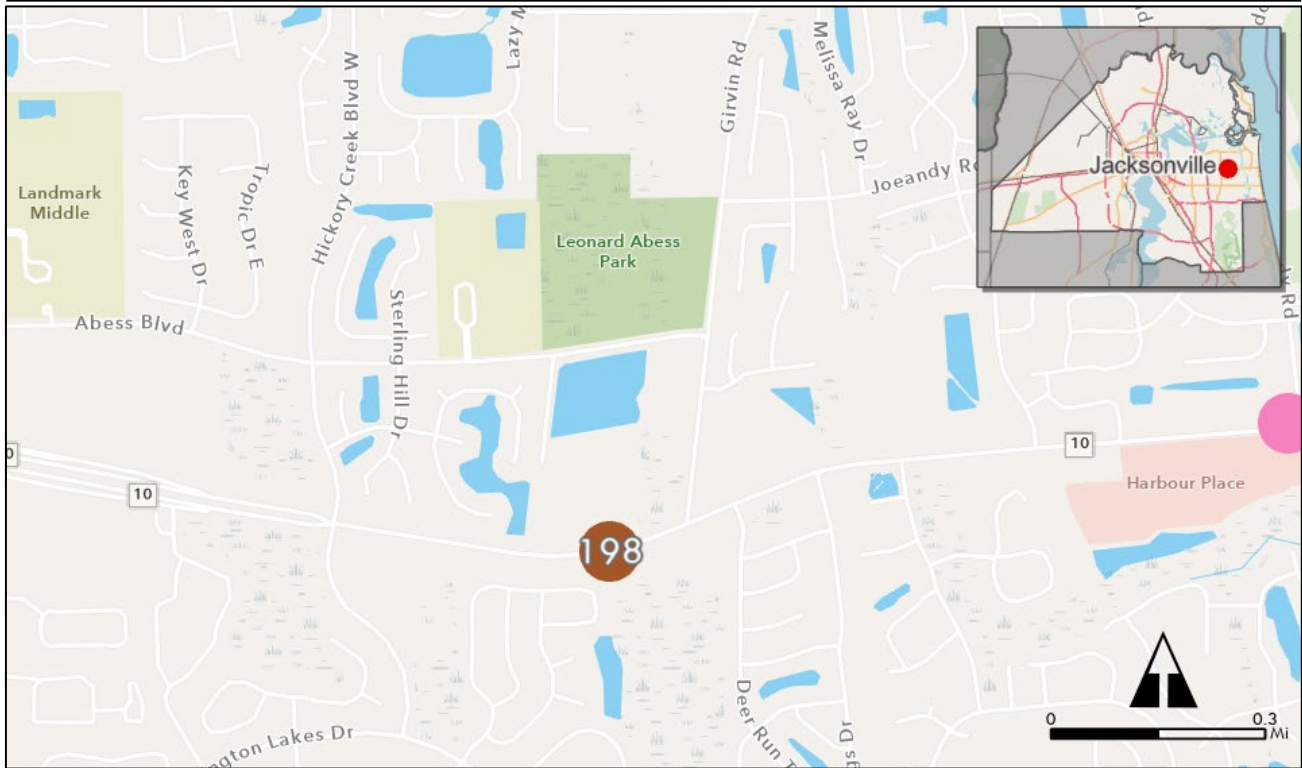


Project Information


Primary Issue	Safety 	Secondary Issue	NA	Council District	3
Comment	Beach Blvd should reutilize the innermost two lanes for dedicated Bus Rapid Transit lanes to improve vehicle and pedestrian safety and increase transit speed.				
Primary Road	Beach Boulevard		Secondary Road	Tamaya Boulevard	
Responsible Agency		JTA			
Commenter Contact Information					
Name	Marcus Nelson				
Email	marcuscolin@icloud.com				
Street Address	Not provided			Zip Code	32092

Comment #198

Comment Location Map

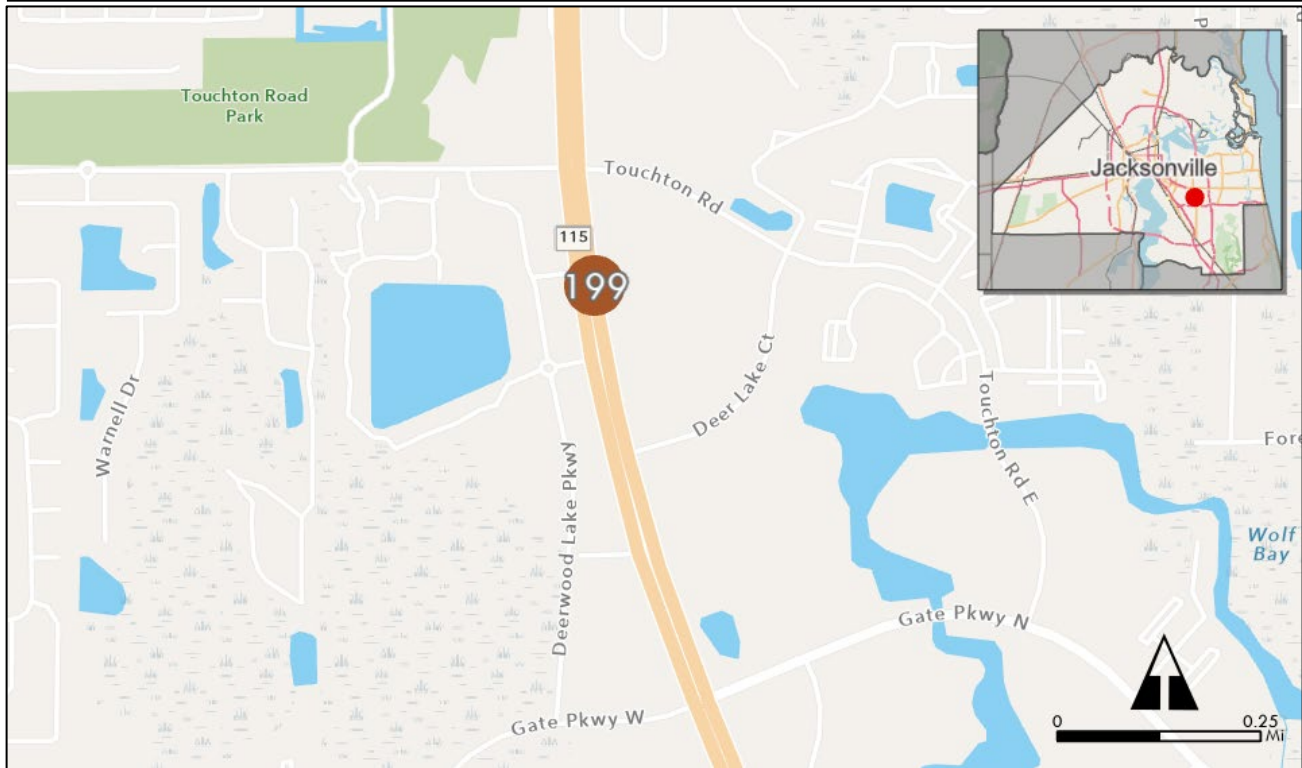


Project Information


Primary Issue	Safety 	Secondary Issue	NA	Council District	3
Comment	Atlantic Blvd should reutilize the innermost two lanes for dedicated transit lanes to improve vehicle and pedestrian safety and increase transit speed.				
Primary Road	Atlantic Boulevard		Secondary Road	Girbin Road	
Responsible Agency	JTA				
Commenter Contact Information					
Name	Marcus Nelson				
Email	marcuscolin@icloud.com				
Street Address	Not provided			Zip Code	32092

Comment #199

Comment Location Map

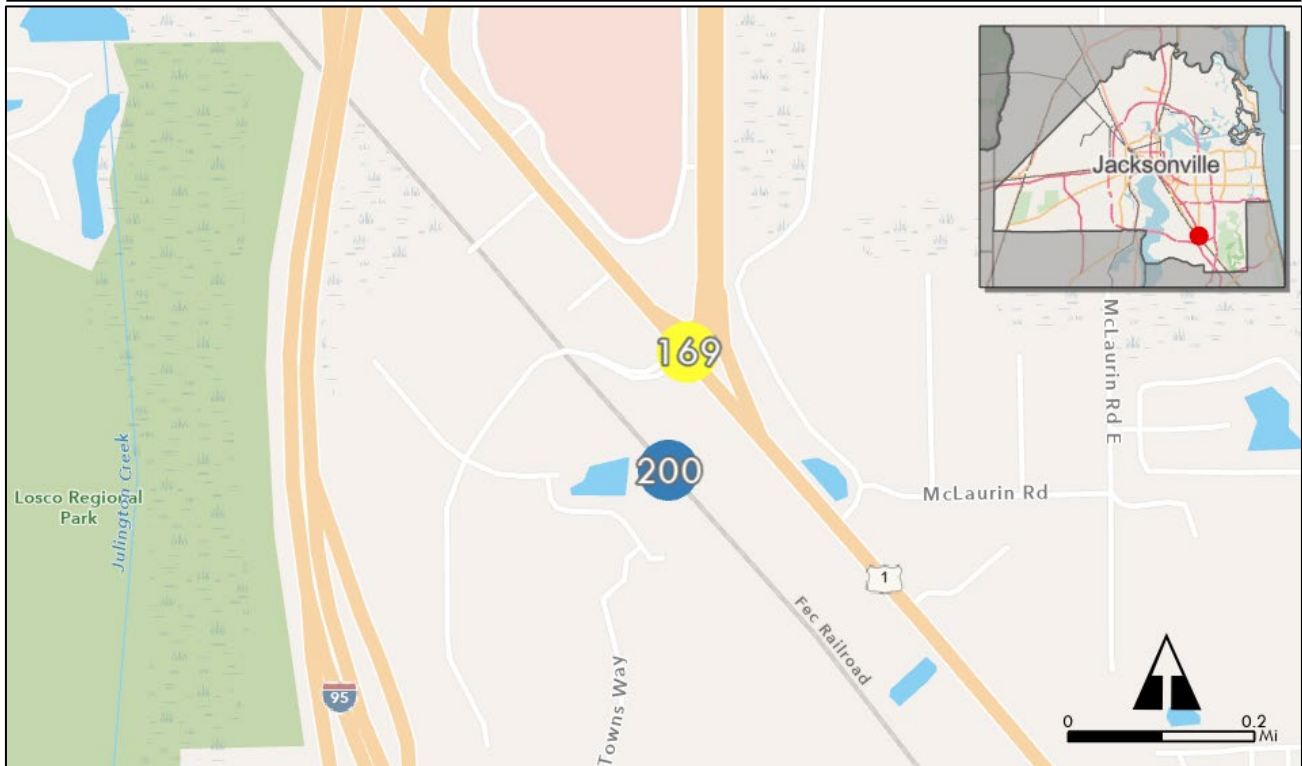


Project Information


Primary Issue	Safety 	Secondary Issue	NA	Council District	4
Comment	Southside Blvd should reutilize existing lanes for dedicated Bus Rapid Transit lanes to improve vehicle and pedestrian safety and increase transit speed.				
Primary Road	Southside Boulevard		Secondary Road	Balanky Boulevard	
Responsible Agency	JTA				
Commenter Contact Information					
Name	Marcus Nelson				
Email	marcuscolin@icloud.com				
Street Address	Not provided			Zip Code	32092

Comment #200

Comment Location Map

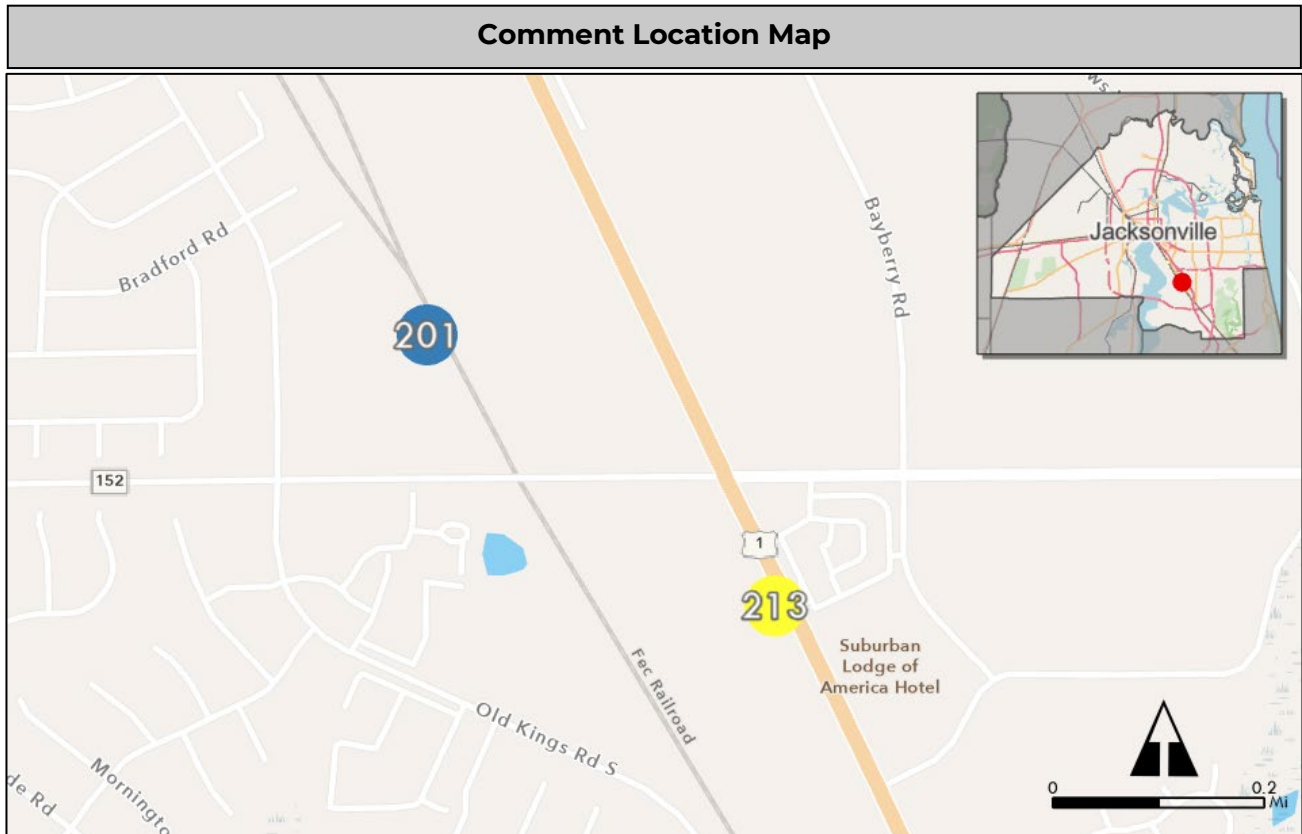



Project Information

Primary Issue	Connectivity 	Secondary Issue	NA	Council District	11
Comment	Future regional rail station, existing bus hub.				
Primary Road	Cordgrass Lane		Secondary Road	Towns Way	
Responsible Agency		JTA			
Commenter Contact Information					
Name	Marcus Nelson				
Email	marcuscolin@icloud.com				
Street Address	Not provided			Zip Code	32092

Comments 201-246

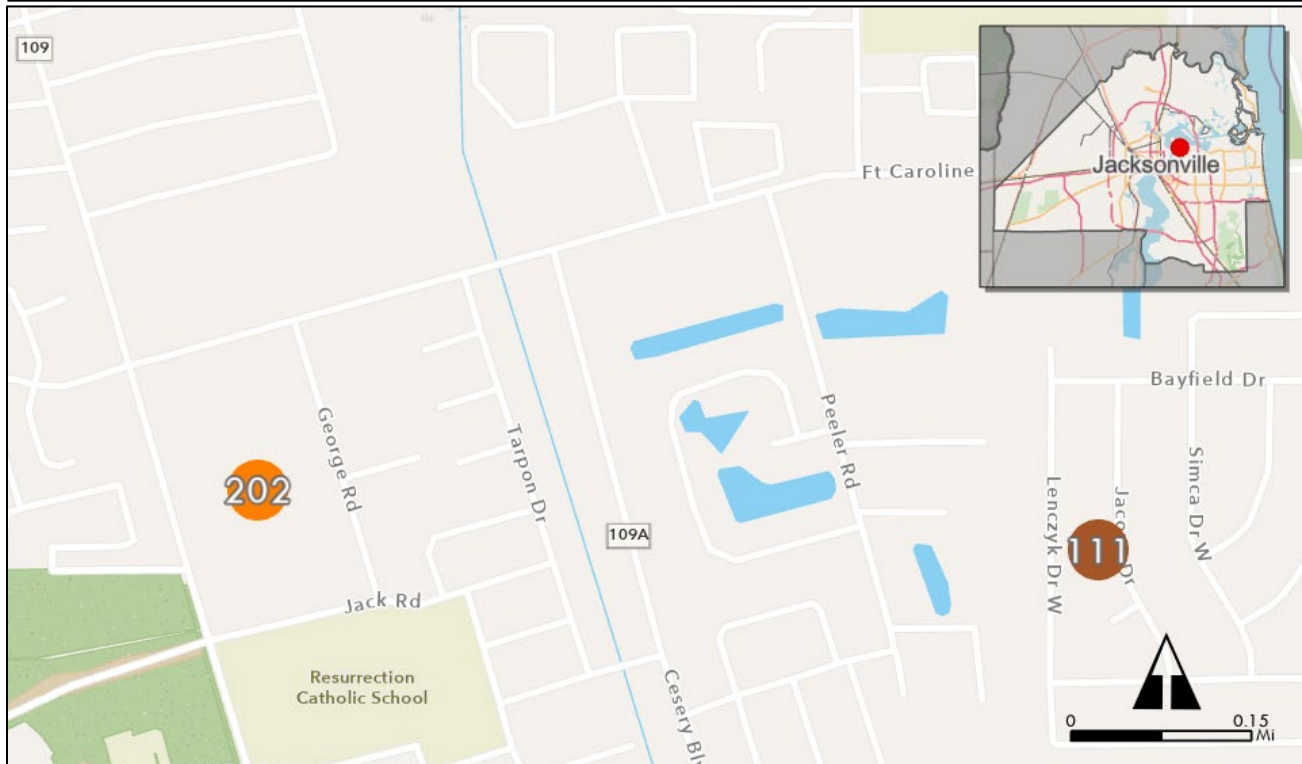
Comment #201




Project Information					
Primary Issue	Connectivity 	Secondary Issue	NA	Council District	5
Comment	Future regional rail station, featuring mixed use redevelopment per TOD study.				
Primary Road	Baymeadows Road		Secondary Road	Old Kings Road South	
Responsible Agency	JTA				
Commenter Contact Information					
Name	Marcus Nelson				
Email	marcuscolin@icloud.com				
Street Address	Not provided			Zip Code	32092

Comment #202

Comment Location Map

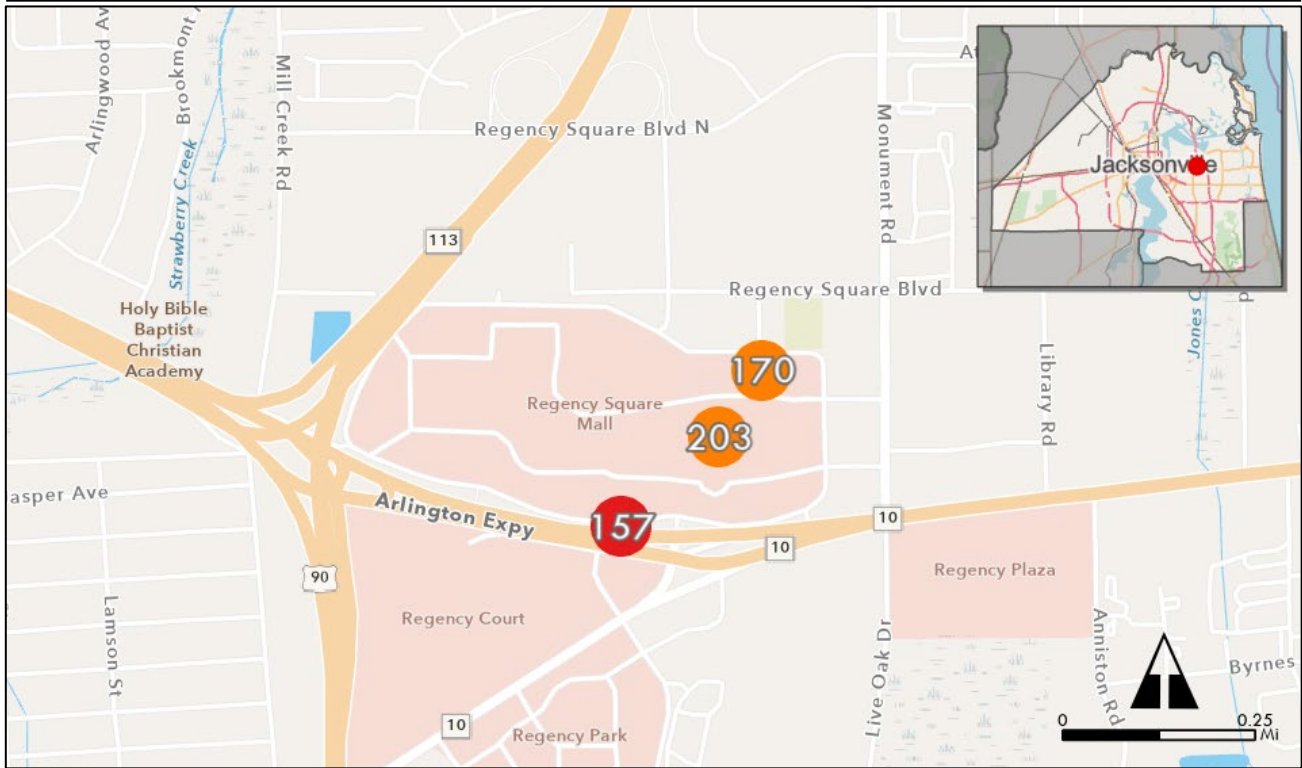


Project Information


Primary Issue	New Idea 	Secondary Issue	NA	Council District	1
Comment	Both the library and adjacent shopping center should be redeveloped into mixed use in order to support the economic development of the neighborhood and provide affordable housing for students and residents near JU.				
Primary Road	University Boulevard North		Secondary Road	Jack Road	
Responsible Agency	COJ				
Commenter Contact Information					
Name	Marcus Nelson				
Email	marcuscolin@icloud.com				
Street Address	Not provided			Zip Code	32092

Comment #203

Comment Location Map

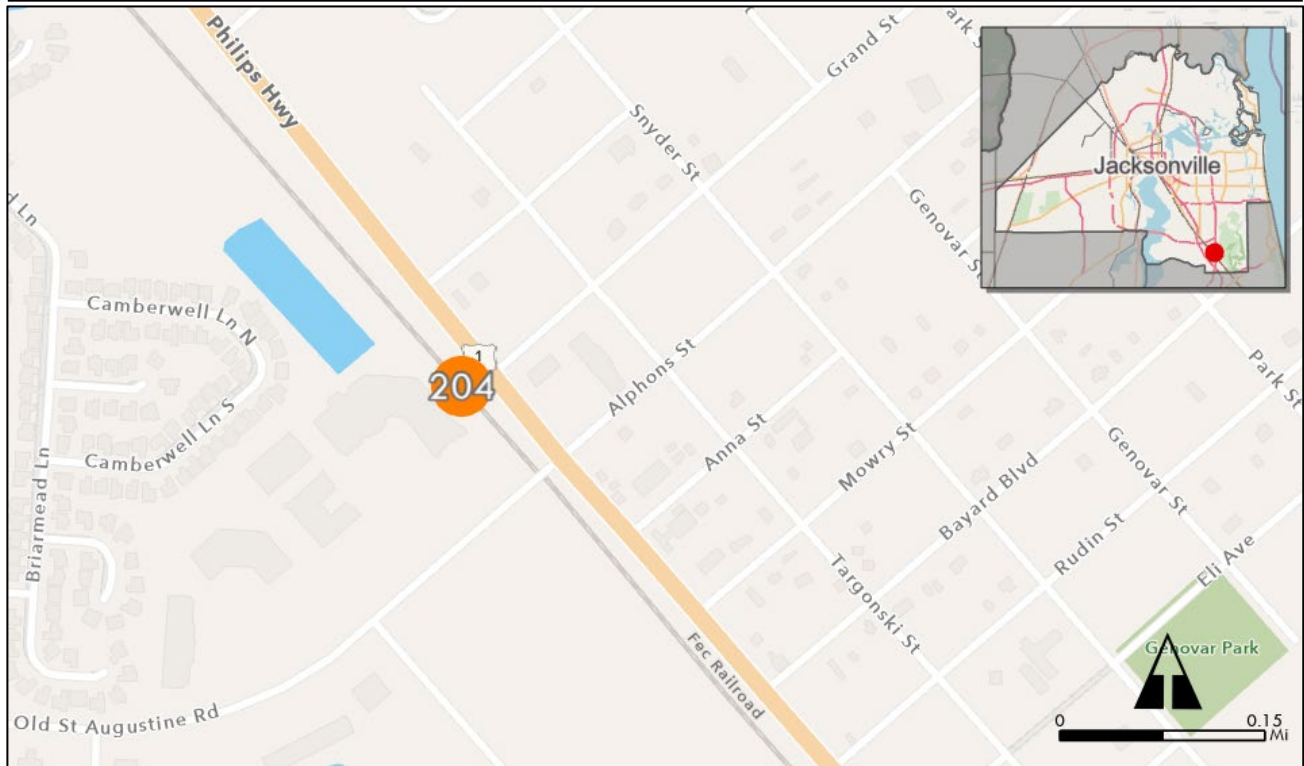


Project Information


Primary Issue	New Idea 	Secondary Issue	NA	Council District	1
Comment	Regency Square Mall should be redeveloped into mixed use including residential.				
Primary Road	Regency Square Mall		Secondary Road	Not provided	
Responsible Agency	COJ				
Commenter Contact Information					
Name	Marcus Nelson				
Email	marcuscolin@icloud.com				
Street Address	Not provided			Zip Code	32092

Comment #204

Comment Location Map

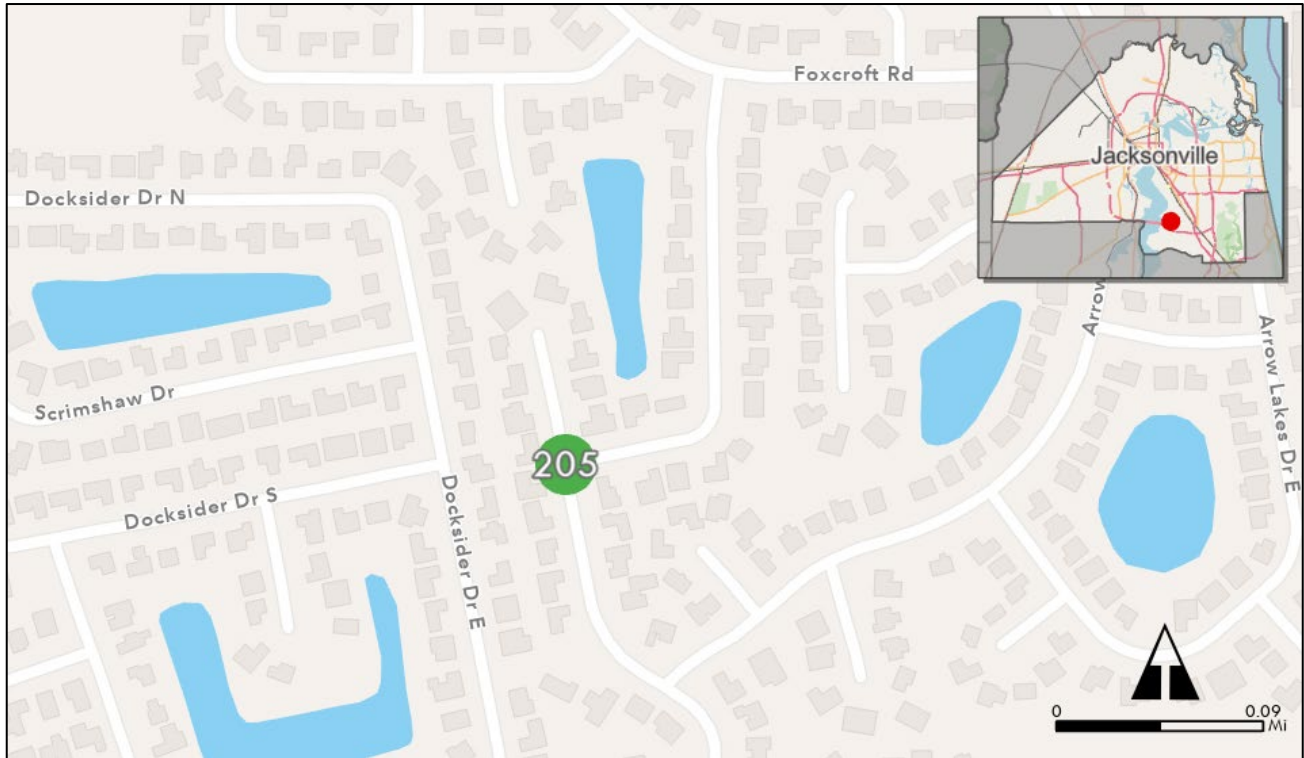


Project Information


Primary Issue	New Idea 	Secondary Issue	NA	Council District	11
Comment	This shopping center should be redeveloped as a regional rail station with mixed use including residential.				
Primary Road	Philips Highway (US 1)		Secondary Road	Old St Augustine Road	
Responsible Agency	COJ				
Commenter Contact Information					
Name	Marcus Nelson				
Email	marcuscolin@icloud.com				
Street Address	Not provided			Zip Code	32092

Comment #205

Comment Location Map

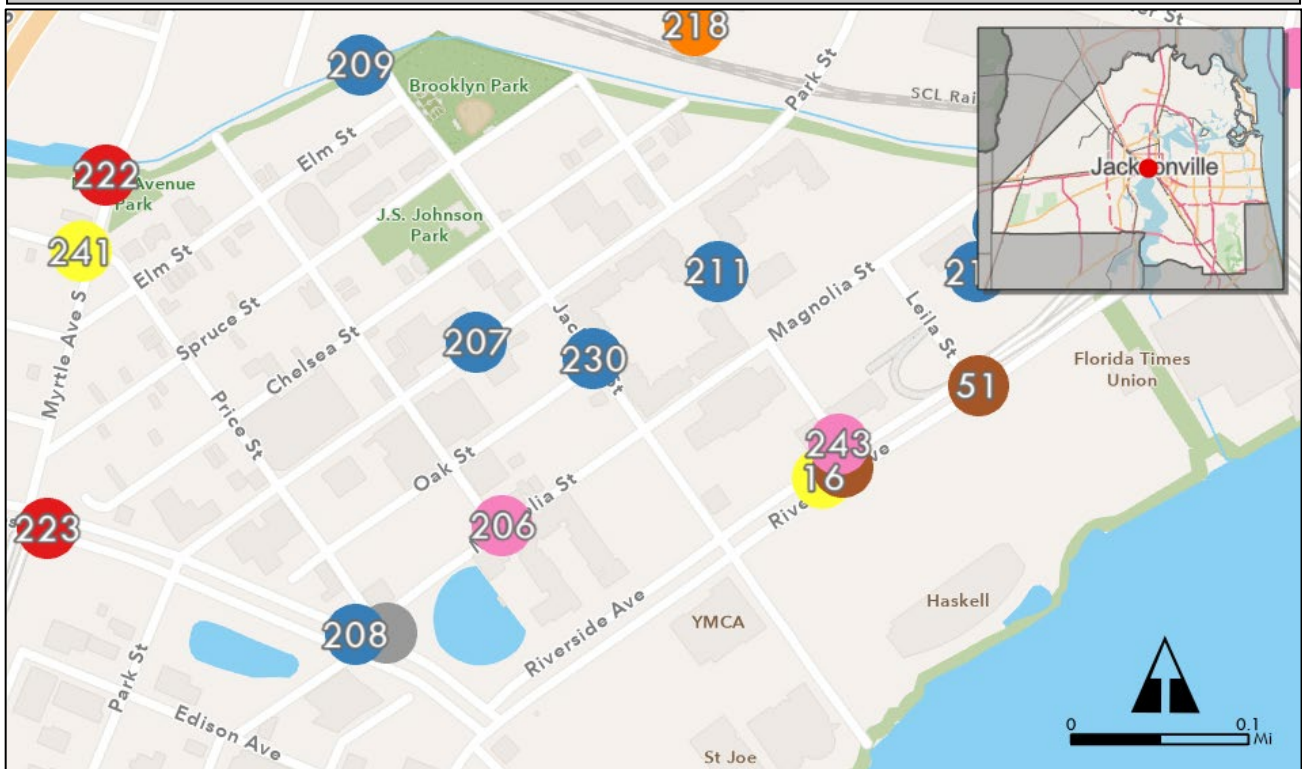




Project Information

Primary Issue	Flood 	Secondary Issue	NA	Council District	6
Comment	Recurring street flooding during heavy rainfall. City of Jacksonville constructed Hartley Road Regional Pond to alleviate flooding issues north of Hartley Road. However, none of the neighborhood ditches were regraded as originally planned due to funding constraints. Regrading neighborhood ditches to original inverts would allow Hartley Road Pond to function as designed and alleviate street flooding.				
Primary Road	Indian Walk Road		Secondary Road	Autumn Valley Road	
Responsible Agency	COJ				
Commenter Contact Information					
Name	Kyle Morgan				
Email	kylemorgan454@gmail.com				
Street Address	10441 Indian Walk Road			Zip Code	32257

Comment #206

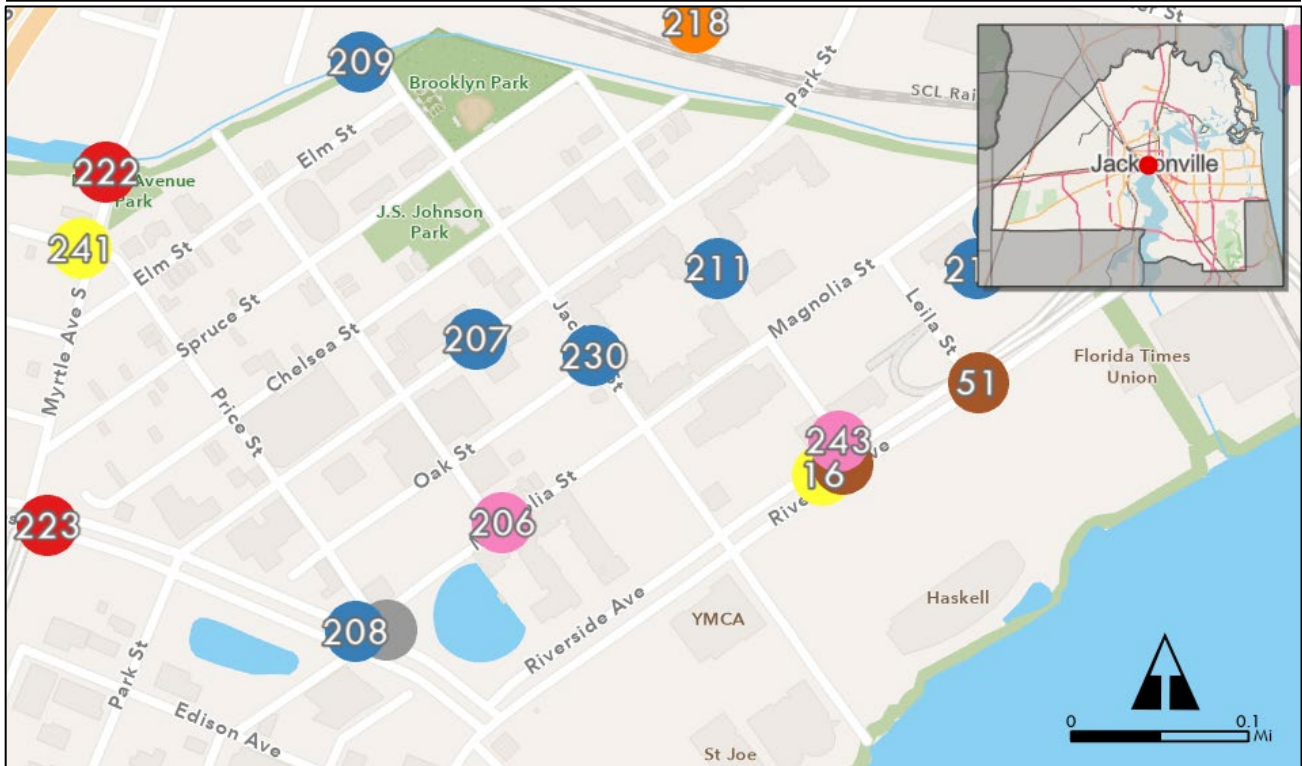
Comment Location Map




Project Information					
Primary Issue	Traffic 	Secondary Issue	Safety 	Council District	7
Comment	Cars are constantly illegally parked here, which causes Magnolia St to become effectively a one-lane two-way street during all hours.				
Primary Road	Magnolia Street		Secondary Road	Dora Street	
Responsible Agency	COJ				
Commenter Contact Information					
Name	Not provided				
Email	Not provided				
Street Address	Not provided		Zip Code		32202

Comment #207

Comment Location Map

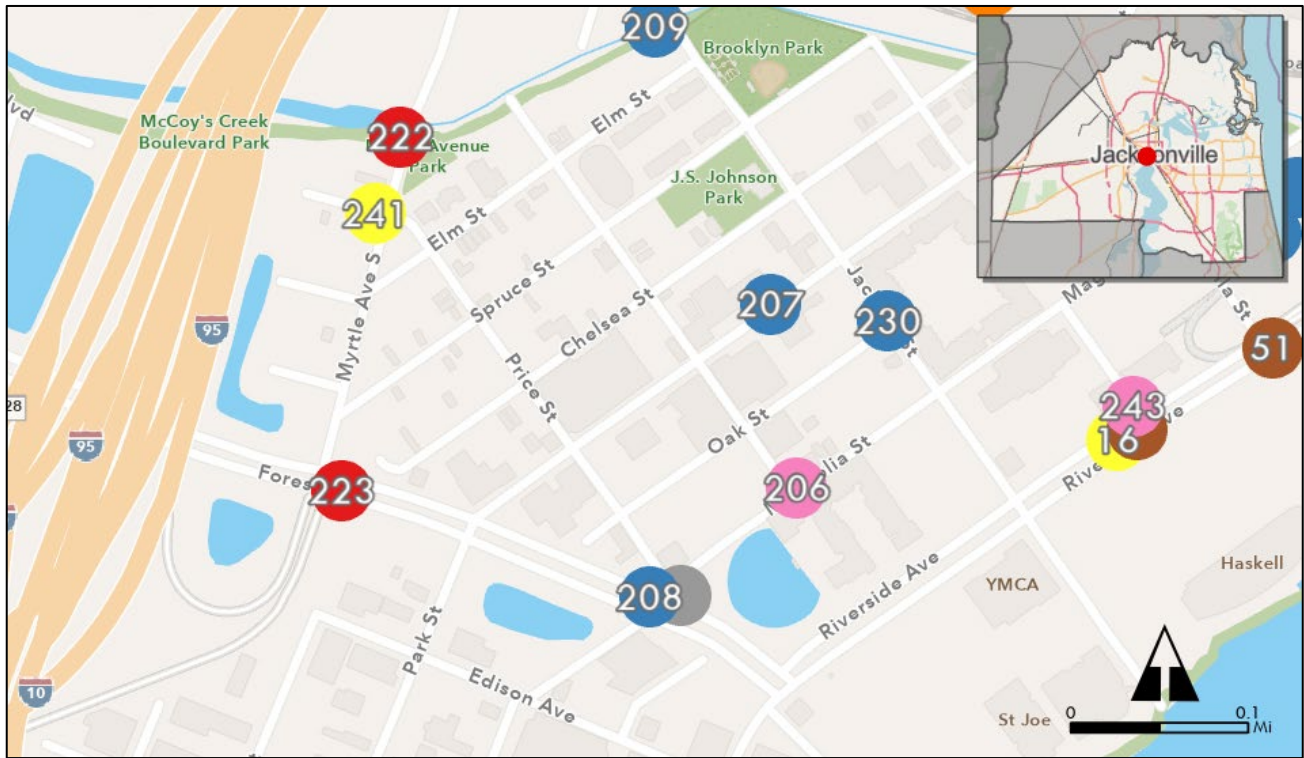




Project Information

Primary Issue	Connectivity 	Secondary Issue	NA	Council District	7
Comment	Continue the reconstruction of Park St from the bridge through Five Points. This will help multi-modal connectivity in the area.				
Primary Road	Park Street		Secondary Road	Dora Street	
Responsible Agency	COJ				
Commenter Contact Information					
Name	Not provided				
Email	Not provided				
Street Address	Not provided			Zip Code	32202

Comment #208

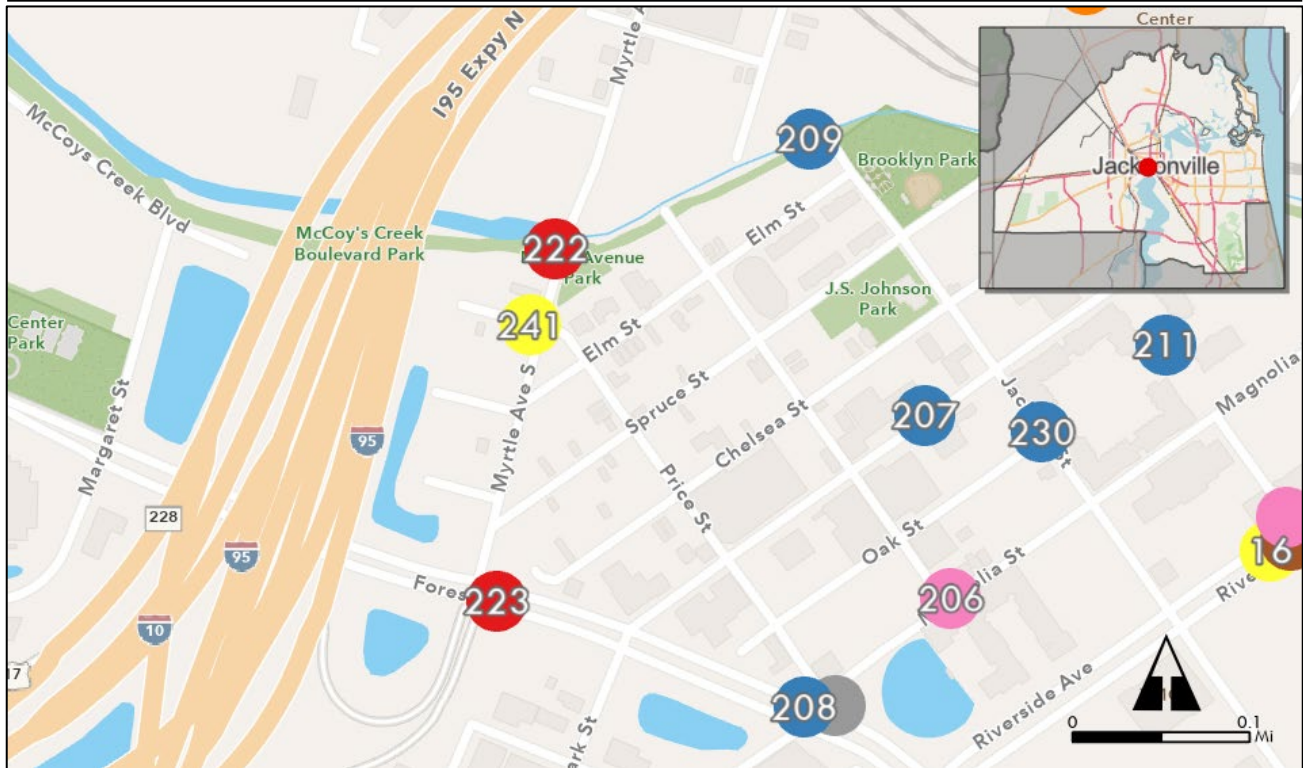
Comment Location Map





Project Information					
Primary Issue	Connectivity 	Secondary Issue	Safety 	Council District	7
Comment	Add a cross walk or full intersection at Magnolia St and Forest St. There are active businesses on both sides of the street, such as the hotel, distillery, club, and restaurants, but they struggle to together raise activity in the area because of poor connectivity.				
Primary Road	Forest Street		Secondary Road	Magnolia Street	
Responsible Agency	COJ				
Commenter Contact Information					
Name	Not provided				
Email	Not provided				
Street Address	Not provided		Zip Code		32202

Comment #209

Comment Location Map

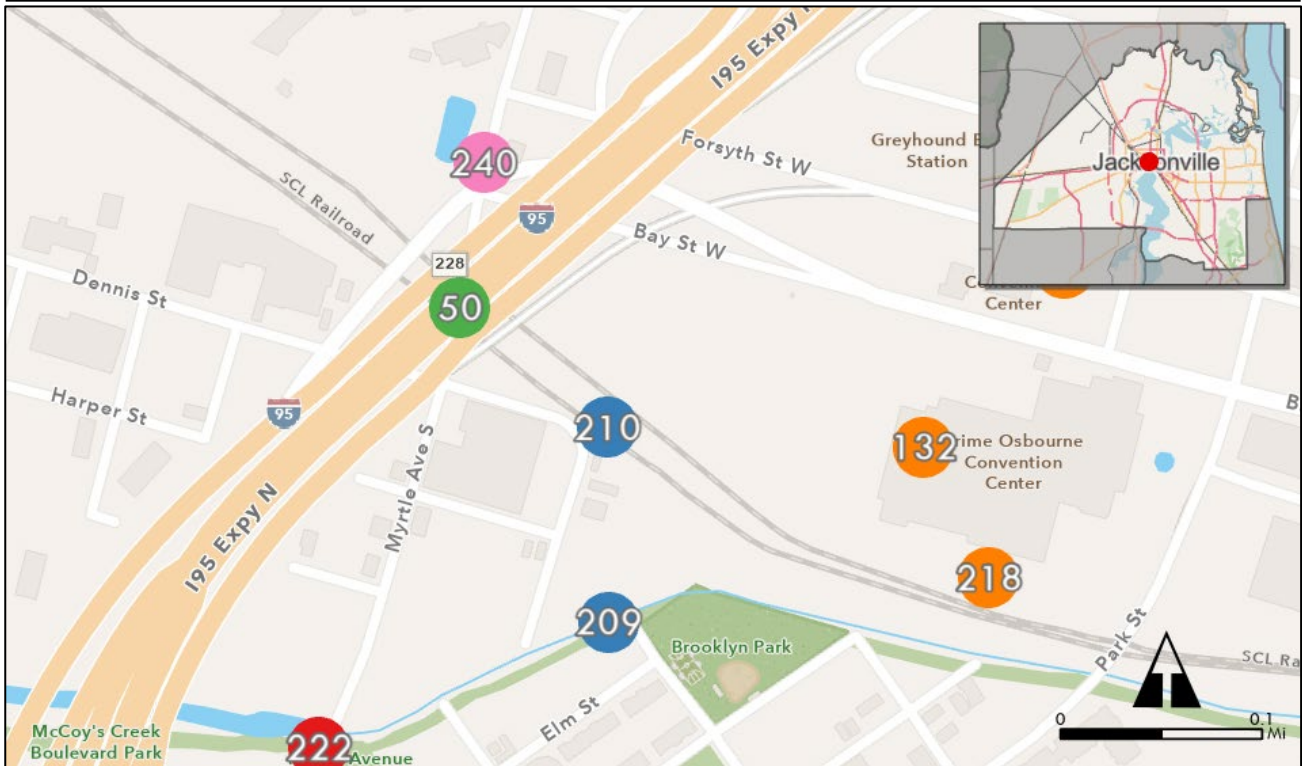


Project Information



Primary Issue	Connectivity 	Secondary Issue	Pedestrian 	Council District	7
Comment	Construct a pedestrian bridge across McCoy Creek. With the development of the Harper St / Hanover St block into residences, this area should be better connected for pedestrian and bicycle uses, so that everyone has equal access to the McCoy Creek park renovation. This would also allow residents of the Harper St development to utilize the amenities in Brooklyn, such as the grocery stores, restaurants, barbers, and the waterfront.				
Primary Road	Jackson Street		Secondary Road		Elm Street
Responsible Agency	COJ				
Commenter Contact Information					
Name	Not provided				
Email	Not provided				
Street Address	Not provided		Zip Code		32202

Comment #210

Comment Location Map

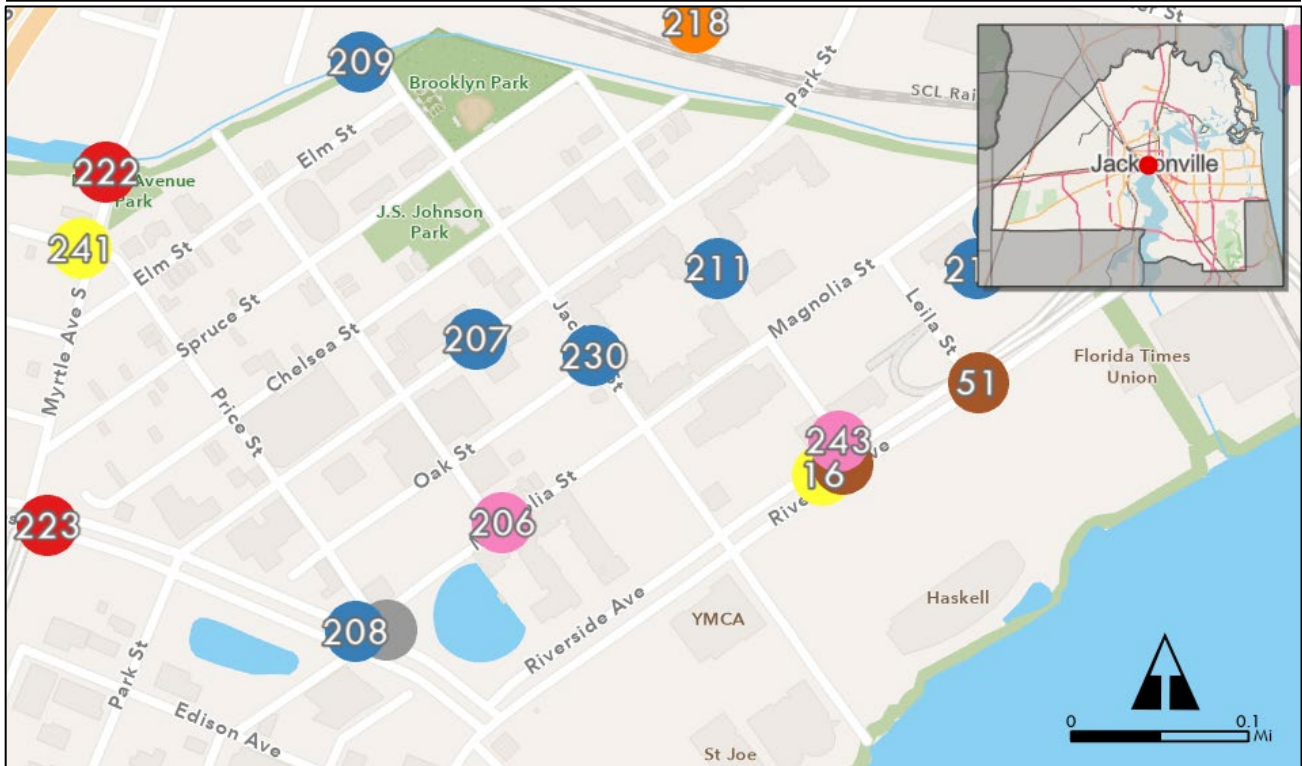


Project Information


Primary Issue	Connectivity 	Secondary Issue	Pedestrian 	Council District	7
Comment	Add pedestrian/bicycle connection across the railroad tracks to the Prime Osbourne Center, JTA, Skyway, and LaVilla in general. This can be as simple as a level crossing. This connection would be significant because it would place these residents a block away from direct transportation throughout the county. The alternative connection under I-95 is unsafe for pedestrians and bicyclists, regularly floods, and is generally unsafe due to poor activity and visibility.				
Primary Road	Hanover Street		Secondary Road	Dennis Street	
Responsible Agency	COJ				
Commenter Contact Information					
Name	Not provided				
Email	Not provided				
Street Address	Not provided		Zip Code		32202

Comment #211

Comment Location Map

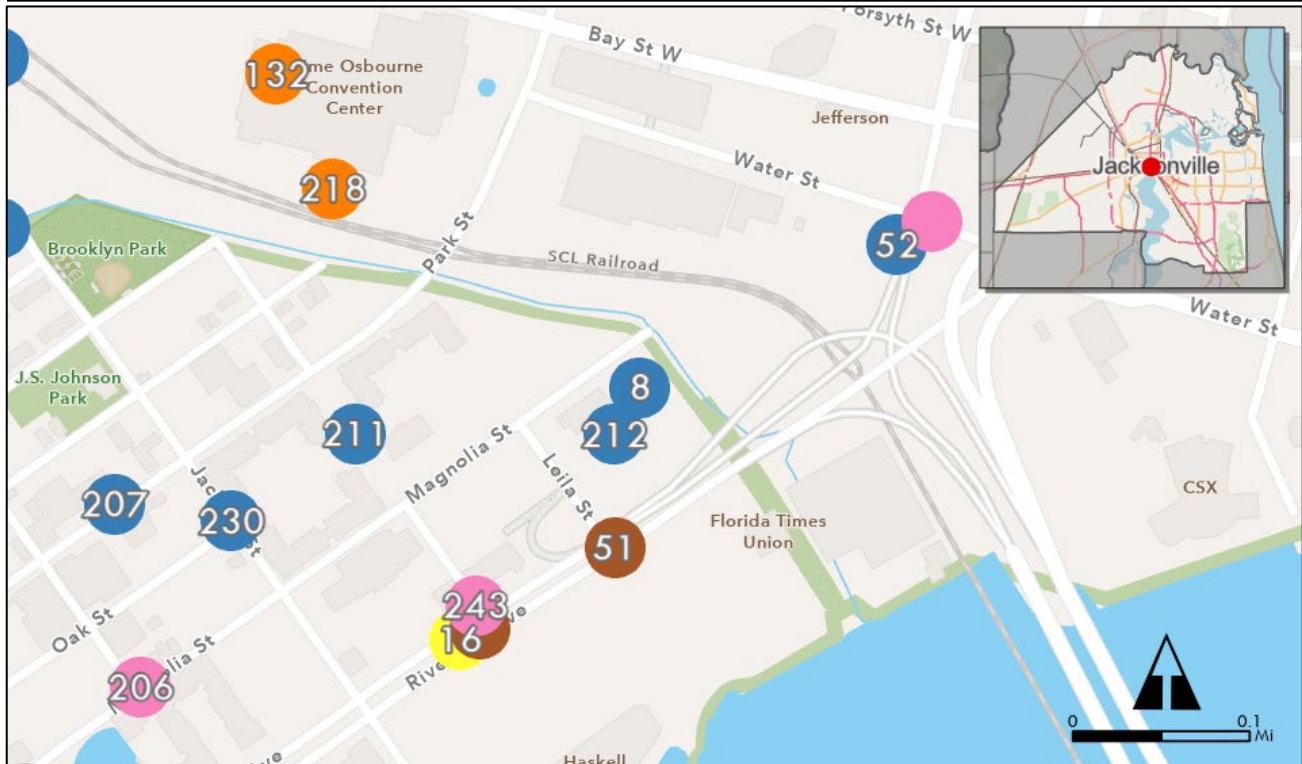


Project Information


Primary Issue	Connectivity 	Secondary Issue	NA	Council District	7
Comment	Re-integrate this section of Stonewall St. into the local street grid to encourage connectivity. While it may not seem like much, this one section of private road creates increased burden on residents nearby by increasing pedestrian trip times to the grocery store and other amenities and businesses.				
Primary Road	Park Street		Secondary Road	Jackson Street	
Responsible Agency	COJ				
Commenter Contact Information					
Name	Not provided				
Email	Not provided				
Street Address	Not provided			Zip Code	32202

Comment #212

Comment Location Map

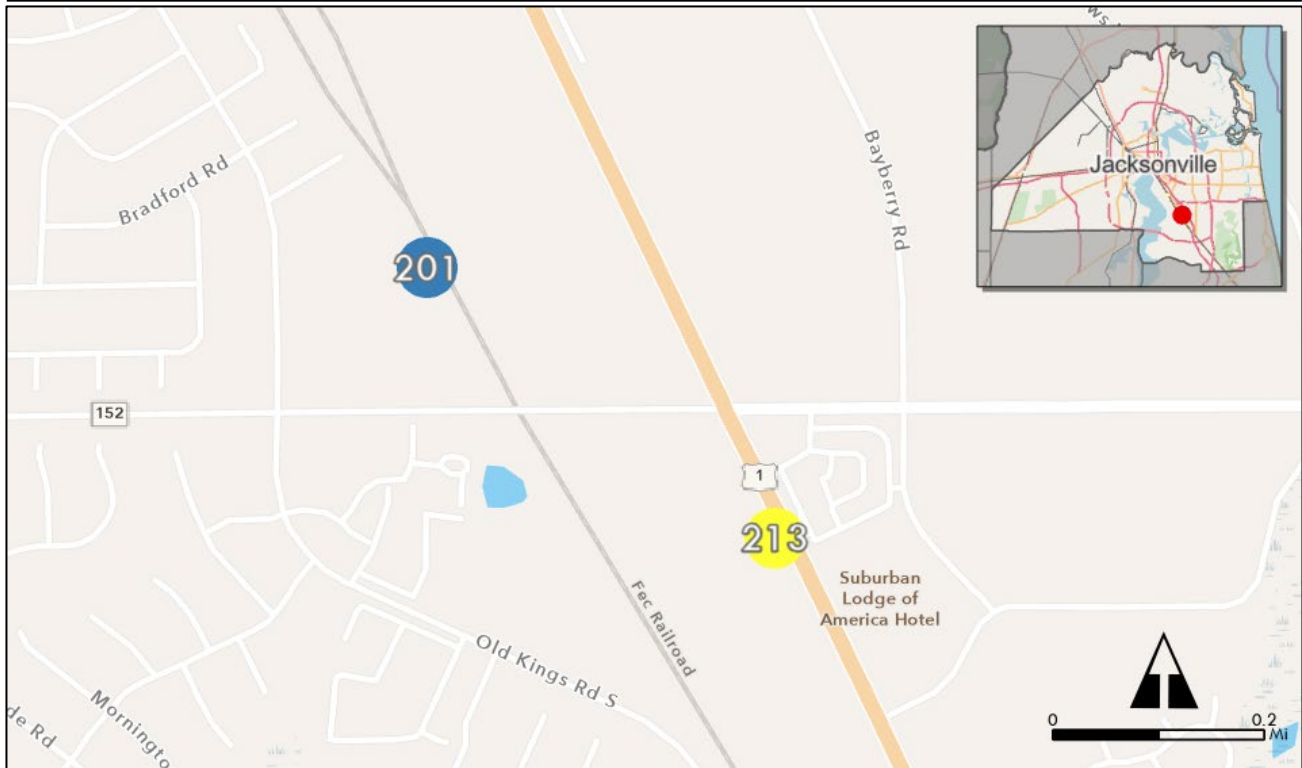


Project Information


Primary Issue	Connectivity 	Secondary Issue	NA	Council District	7
Comment	Build the Brooklyn Skyway station. It was claimed to be a quick build and relatively inexpensive solution, but there hasn't been a word about it for years now.				
Primary Road	Magnolia Street		Secondary Road	Leila Street	
Responsible Agency	JTA				
Commenter Contact Information					
Name	Not provided				
Email	Not provided				
Street Address	Not provided			Zip Code	32202

Comment #213

Comment Location Map

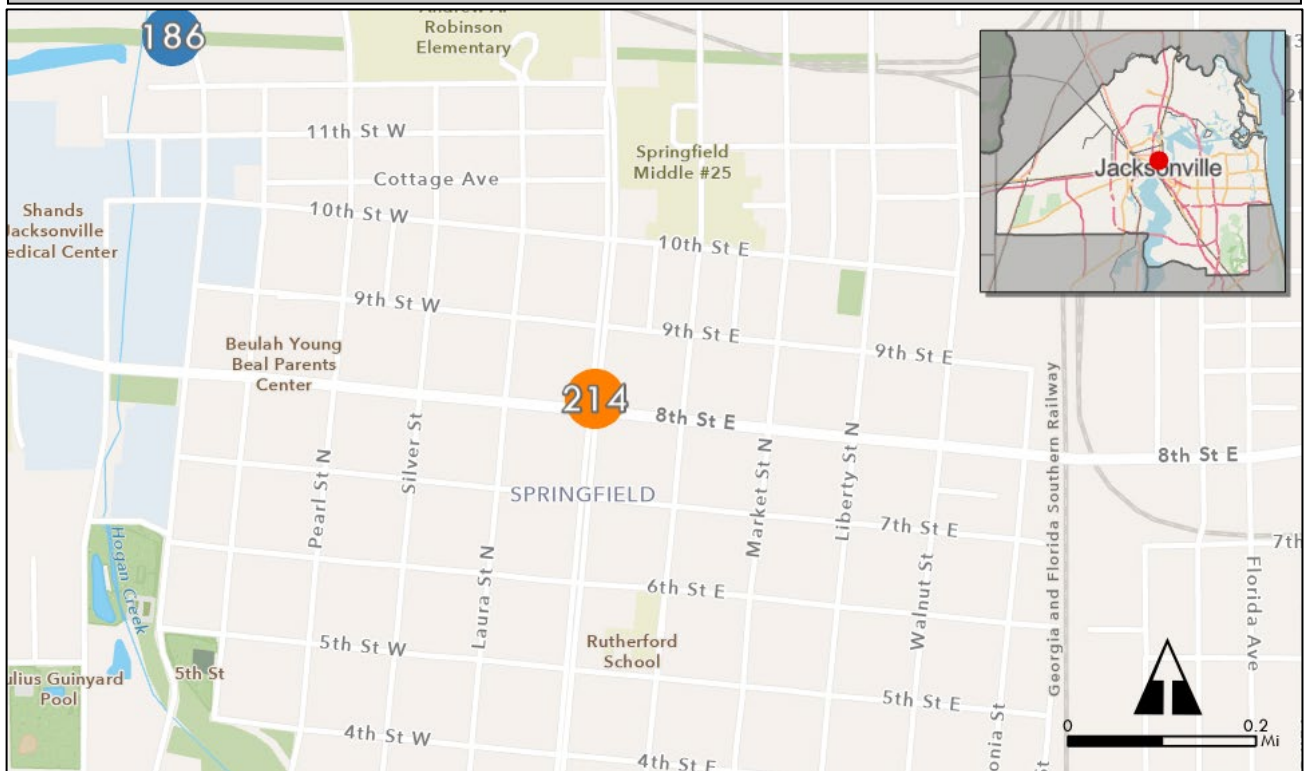


Project Information


Primary Issue	Pedestrian 	Secondary Issue	NA	Council District	11
Comment	No sidewalk. Office workers in the area (there's a cluster here) are forced to either walk in the grass/mud or drive to restaurants that are clustered here.				
Primary Road	Philips Highway (US 1)		Secondary Road	Centurion Square AP	
Responsible Agency	COJ				
Commenter Contact Information					
Name	Not provided				
Email	Not provided				
Street Address	Not provided			Zip Code	32202

Comment #214

Comment Location Map

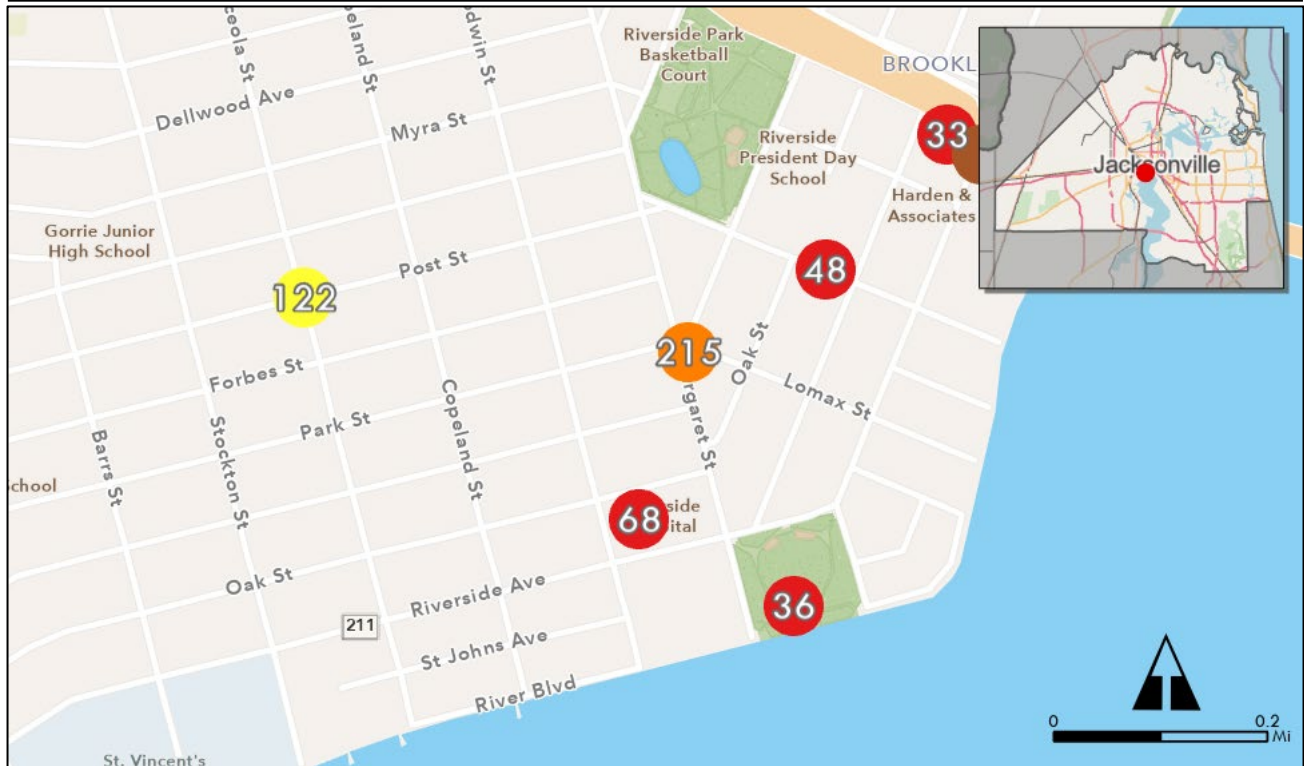



Project Information

Primary Issue	New Idea 	Secondary Issue	NA	Council District	7
Comment	Light rail, skyway, or true BRT (like Lymmo in Orlando) connection to Springfield.				
Primary Road	Main Street North		Secondary Road	8th Street West	
Responsible Agency	COJ				
Commenter Contact Information					
Name	Not provided				
Email	Not provided				
Street Address	Not provided			Zip Code	32202

Comment #215

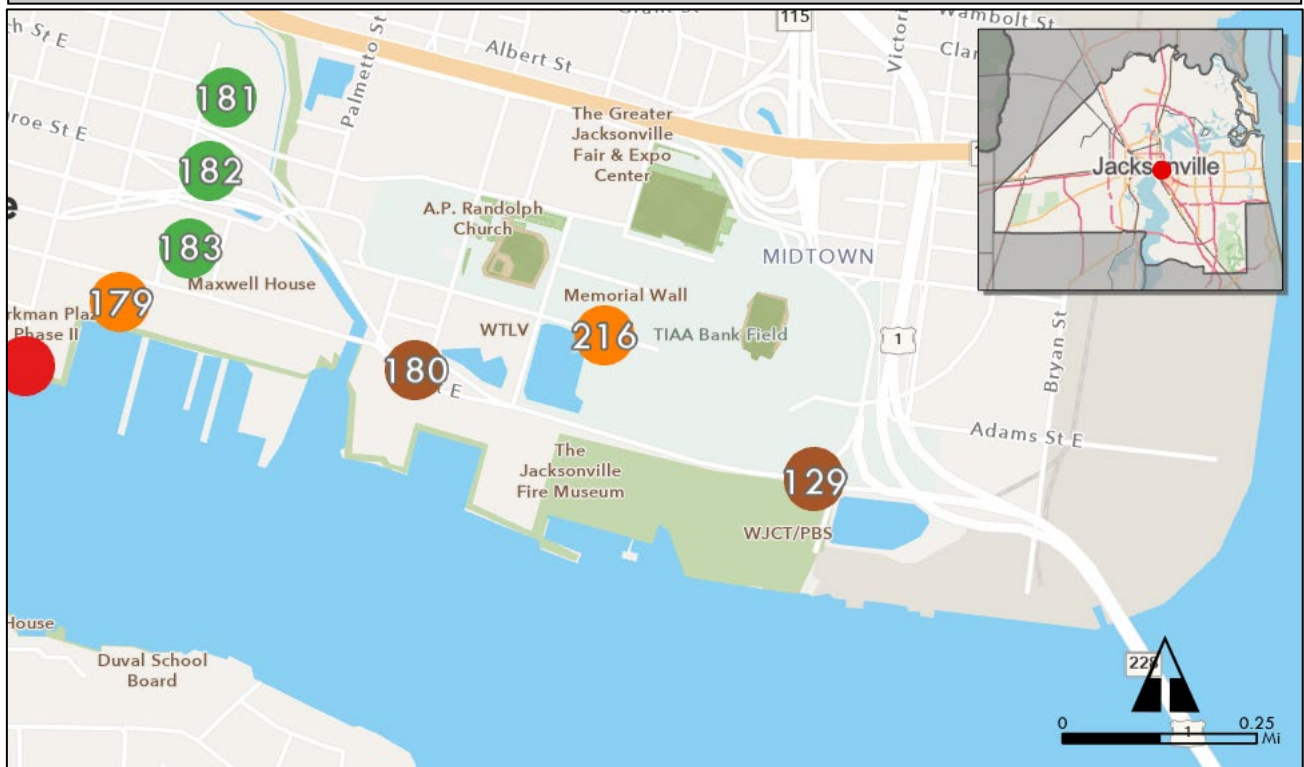
Comment Location Map




Project Information					
Primary Issue	New Idea 	Secondary Issue	NA	Council District	7
Comment	Light rail, skyway, or true BRT (like Lymmo in Orlando) connection to Five Points / Riverside.				
Primary Road	Margaret Street		Secondary Road	Lomax Street	
Responsible Agency	COJ				
Commenter Contact Information					
Name	Not provided				
Email	Not provided				
Street Address	Not provided			Zip Code	32202

Comment #216

Comment Location Map

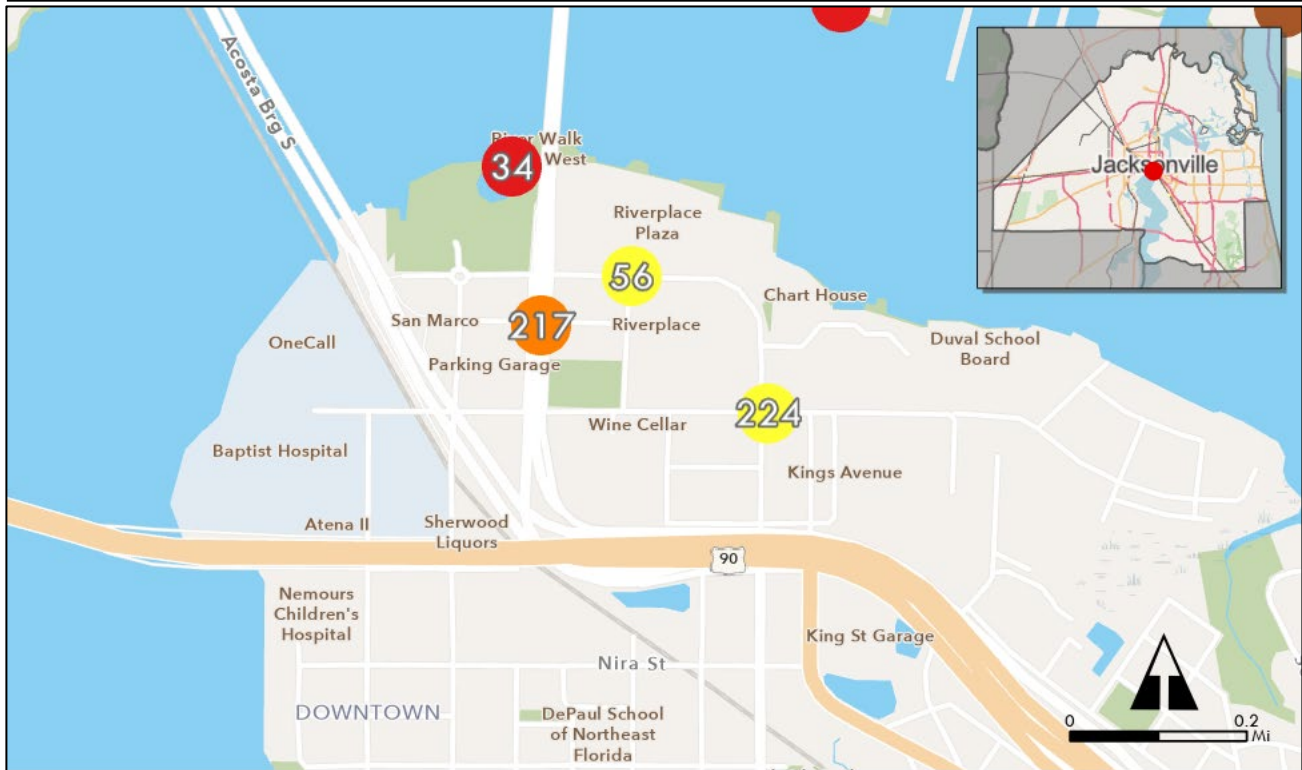


Project Information


Primary Issue	New Idea 	Secondary Issue	NA	Council District	7
Comment	Light rail, skyway, or true BRT (like Lymmo in Orlando) connection to the arena, stadium, and new waterfront developments.				
Primary Road	Adams Street East		Secondary Road	Georgia Street	
Responsible Agency	COJ				
Commenter Contact Information					
Name	Not provided				
Email	Not provided				
Street Address	Not provided			Zip Code	32202

Comment #217

Comment Location Map

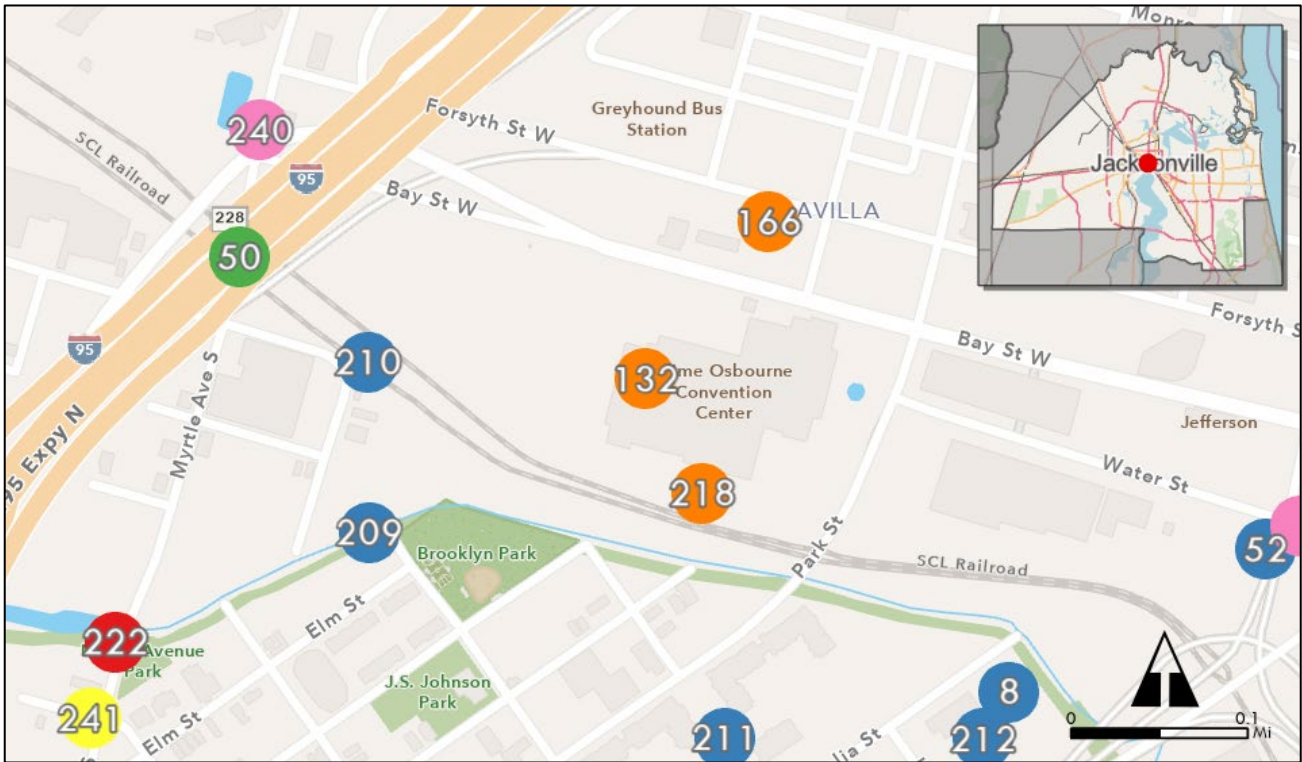



Project Information

Primary Issue	New Idea 	Secondary Issue	NA	Council District	5
Comment	Turn Main St. into a Boulevard between I-95 and the bridge, like the ramp removal on Bay St. This could likely be funded using federal dollars as a part of the highway dividing communities grants.				
Primary Road	Mary Street		Secondary Road	Main St Bridge Expy	
Responsible Agency	COJ				
Commenter Contact Information					
Name	Not provided				
Email	Not provided				
Street Address	Not provided			Zip Code	32202

Comment #218

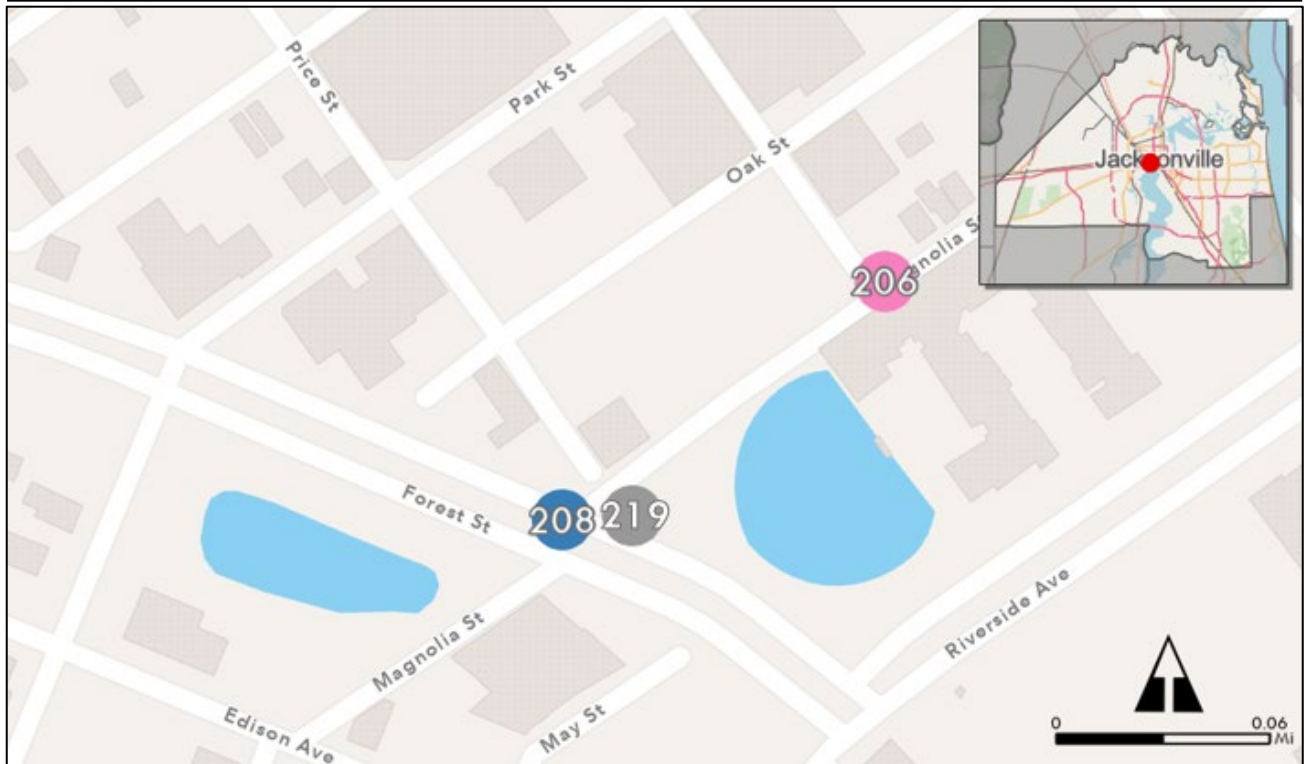
Comment Location Map




Project Information					
Primary Issue	New Idea 	Secondary Issue	NA	Council District	7
Comment	Bring the Brightline high speed train to Jacksonville				
Primary Road	Park Street		Secondary Road	Stonewall Street	
Responsible Agency	COJ				
Commenter Contact Information					
Name	Not provided				
Email	Not provided				
Street Address	Not provided			Zip Code	32202

Comment #219

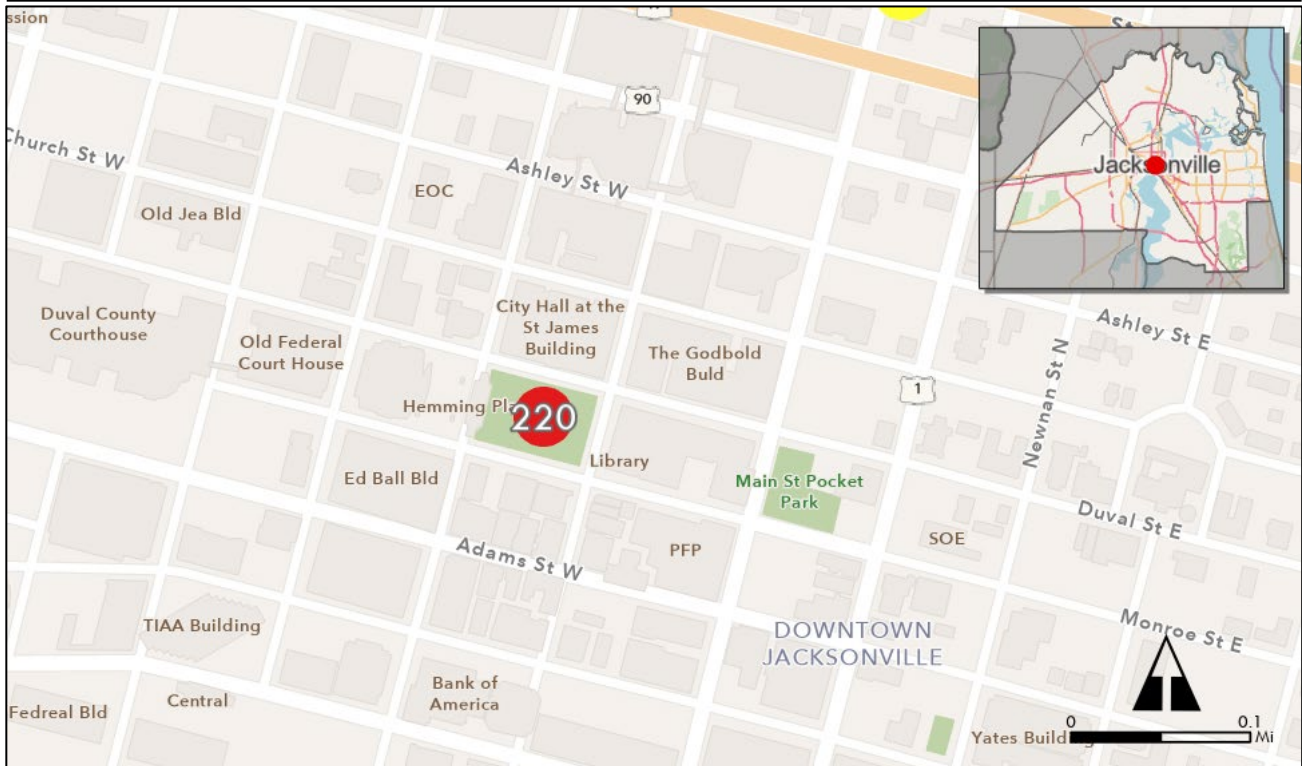
Comment Location Map




Project Information					
Primary Issue	Accessibility 	Secondary Issue	NA	Council District	7
Comment	Add a wheelchair ramp at the end of the sidewalk here. There's none on the park side.				
Primary Road	Forest Street		Secondary Road	Magnolia Street	
Responsible Agency	COJ				
Commenter Contact Information					
Name	Not provided				
Email	Not provided				
Street Address	Not provided			Zip Code	32202

Comment #220

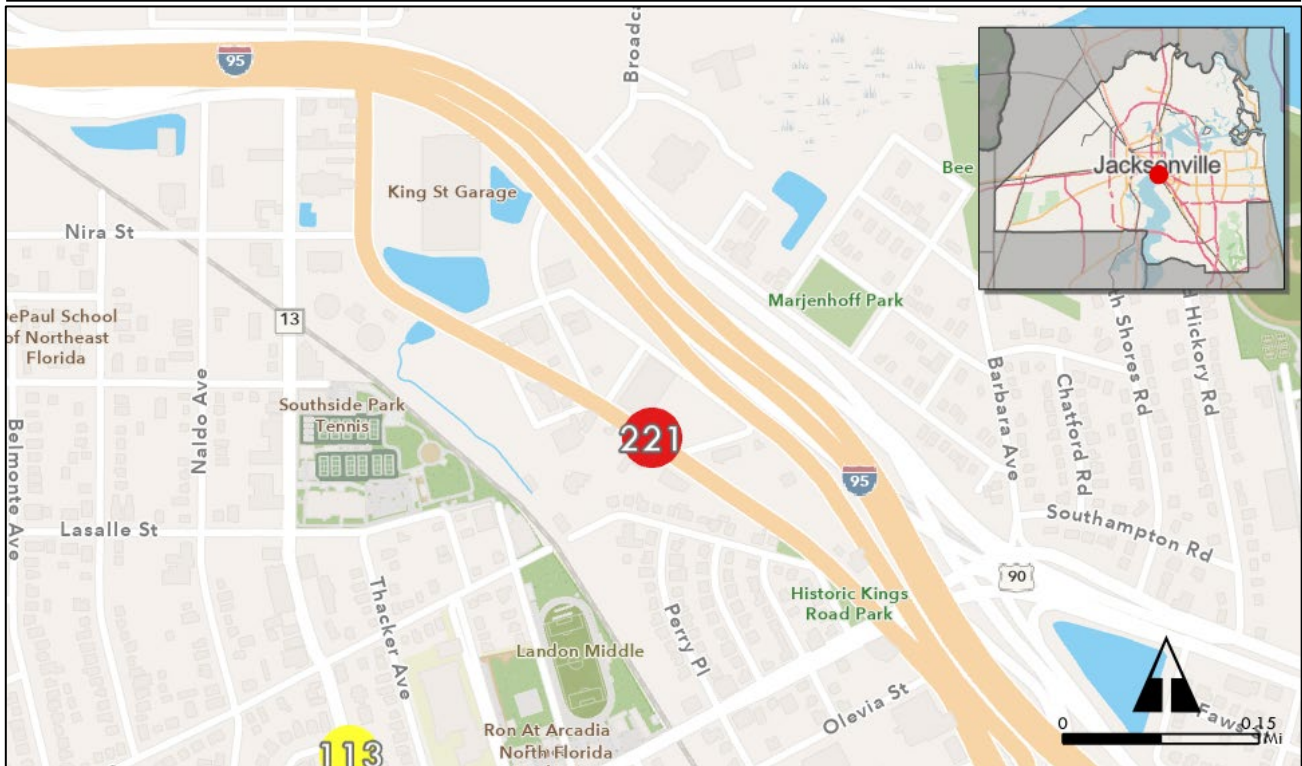
Comment Location Map





Project Information					
Primary Issue	Bike 	Secondary Issue	NA	Council District	7
Comment	Bicycles Should be allowed in this park officially				
Primary Road	Laura Street North		Secondary Road	Monroe Street West	
Responsible Agency	COJ				
Commenter Contact Information					
Name	Thomas Killoy				
Email	tkilloy@gmail.com				
Street Address	2058 Southampton Road		Zip Code	32207	

Comment #221

Comment Location Map

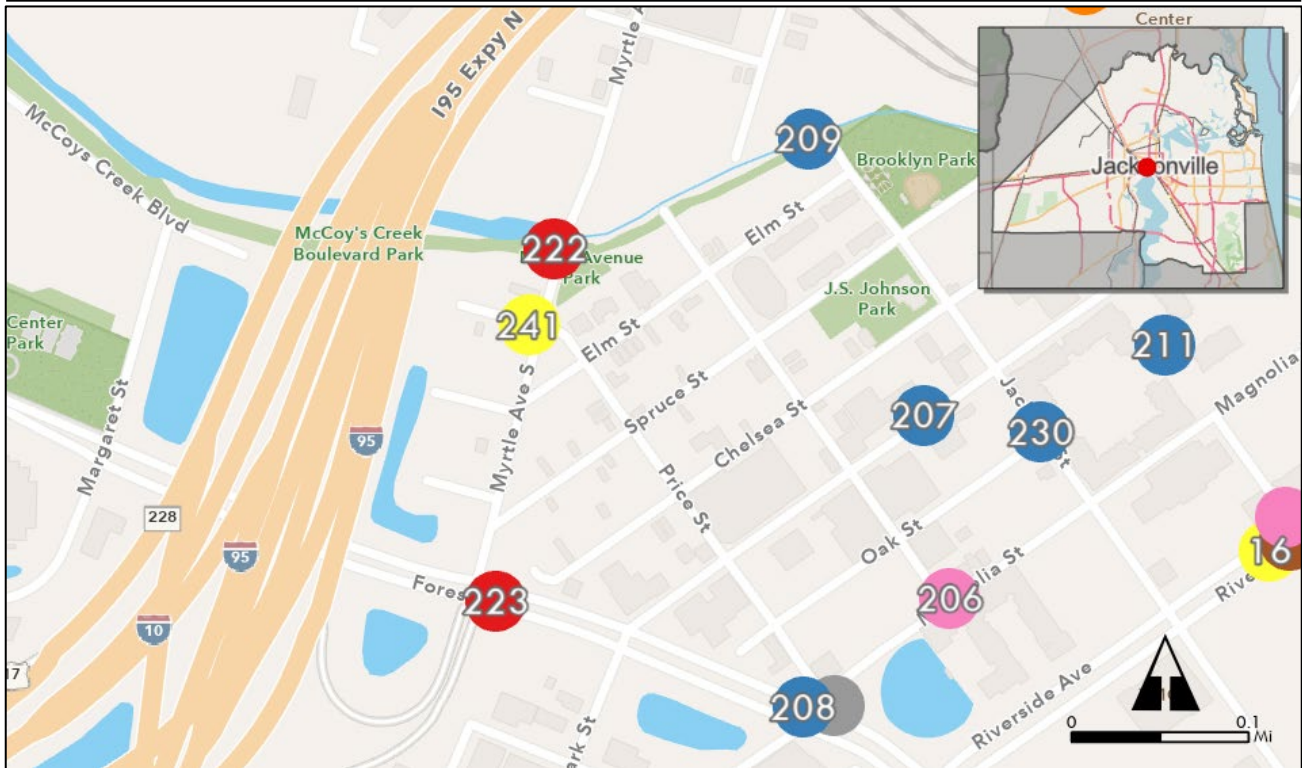




Project Information

Primary Issue	Bike 	Secondary Issue	Safety 	Council District	5
Comment	The bike/bus only lane should be better separated and extend the full length of the road to Atlantic Blvd				
Primary Road	Kings Avenue		Secondary Road	Bee Street	
Responsible Agency	COJ				
Commenter Contact Information					
Name	Thomas Killoy				
Email	tkilloy@gmail.com				
Street Address	2058 Southampton Road		Zip Code		32207

Comment #222

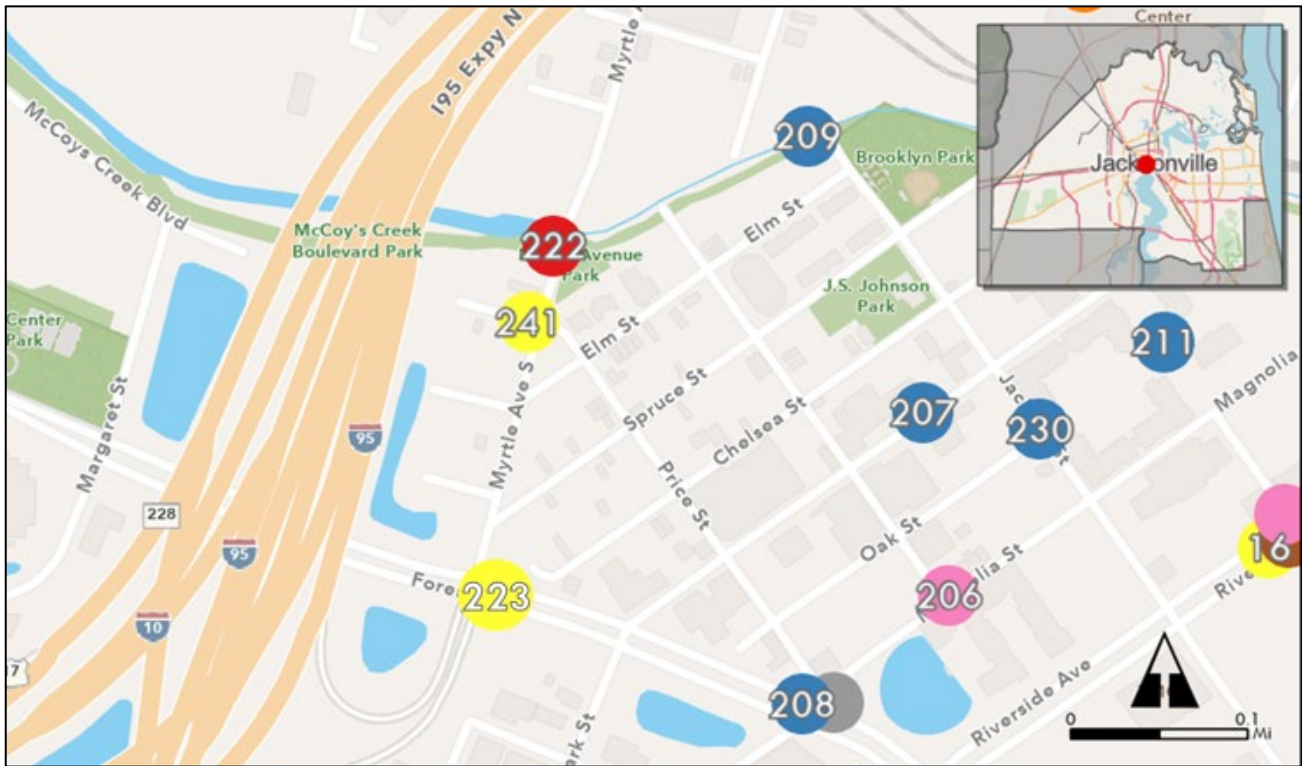
Comment Location Map





Project Information					
Primary Issue	Bike 	Secondary Issue	Safety 	Council District	7
Comment	This route is utilized heavily by bike but has no bike lane. There is plenty of room for a separated bike lane.				
Primary Road	Myrtle Avenue South		Secondary Road	McCoys Creek Boulevard	
Responsible Agency	COJ				
Commenter Contact Information					
Name	Thomas Killoy				
Email	tkilloy@gmail.com				
Street Address	2058 Southampton Road		Zip Code		32207

Comment #223

Comment Location Map

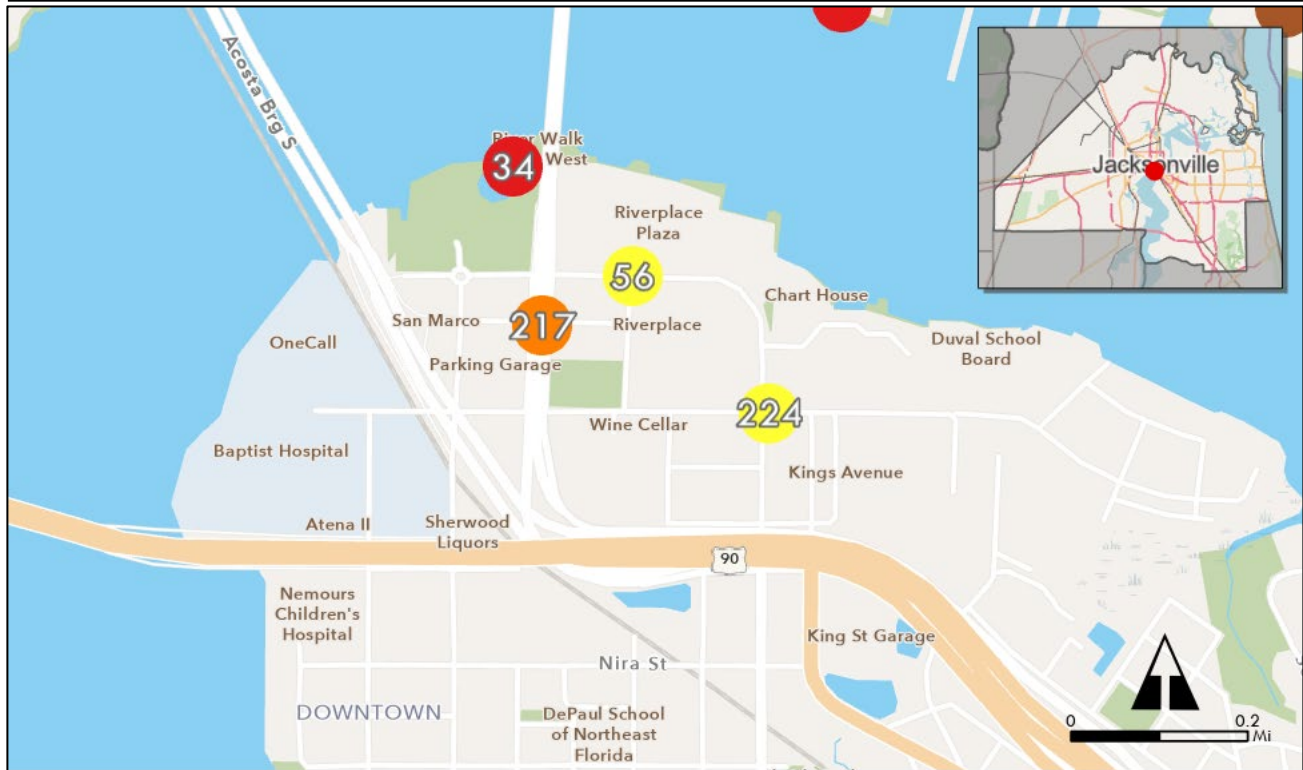


Project Information



Primary Issue	Pedestrian 	Secondary Issue	Safety 	Council District	7
Comment	This crosswalk is used to connect Myrtle Street to Chelsea Street. It is very wide for pedestrians to cross and could benefit from a pedestrian island in the center with rapid flashing begins to allow users to cross more easily.				
Primary Road	Forest Street		Secondary Road	Myrtle Avenue South	
Responsible Agency	COJ				
Commenter Contact Information					
Name	Thomas Killoy				
Email	tkilloy@gmail.com				
Street Address	2058 Southampton Road		Zip Code		32207

Comment #224

Comment Location Map

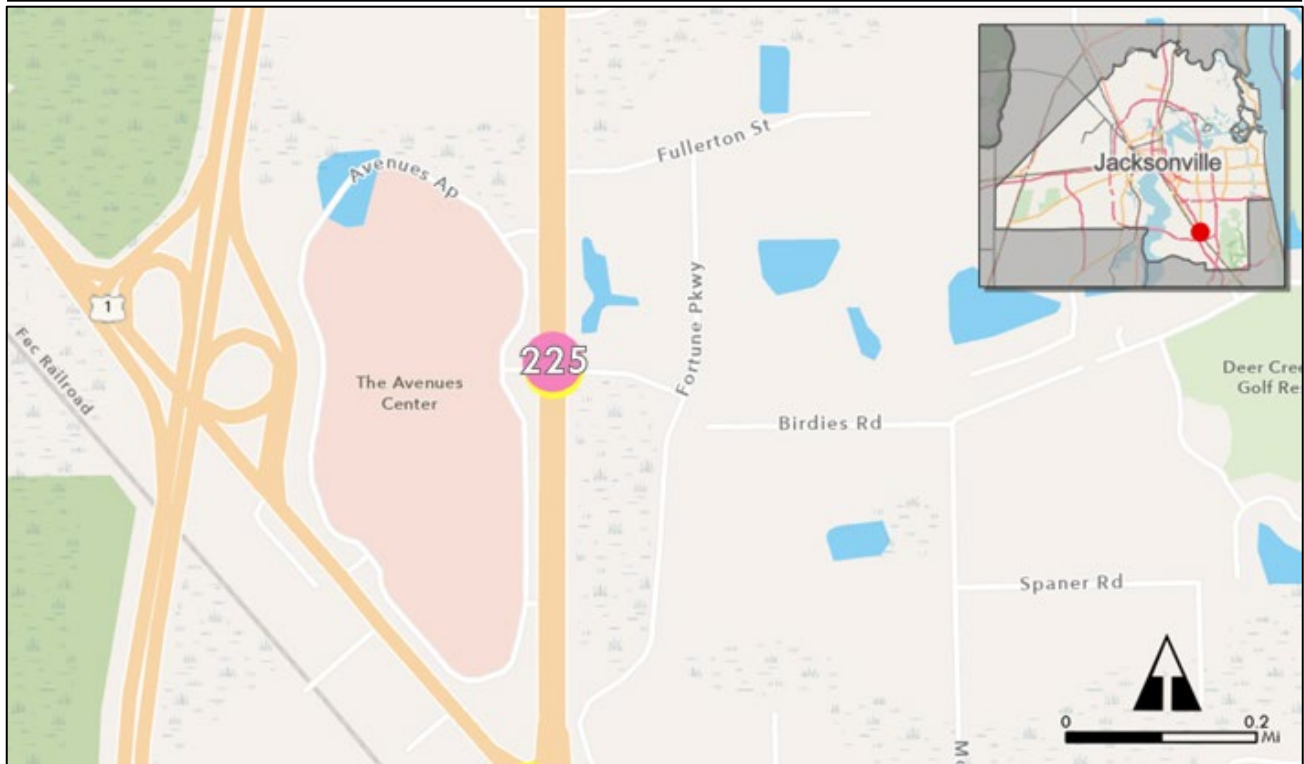


Project Information


Primary Issue	Pedestrian 	Secondary Issue	Safety 	Council District	5
Comment	Cross signal not working				
Primary Road	Prudential Drive		Secondary Road	Riverplace Boulevard	
Responsible Agency	COJ				
Commenter Contact Information					
Name	Not provided				
Email	Not provided				
Street Address	Not provided		Zip Code		32207

Comment #225

Comment Location Map

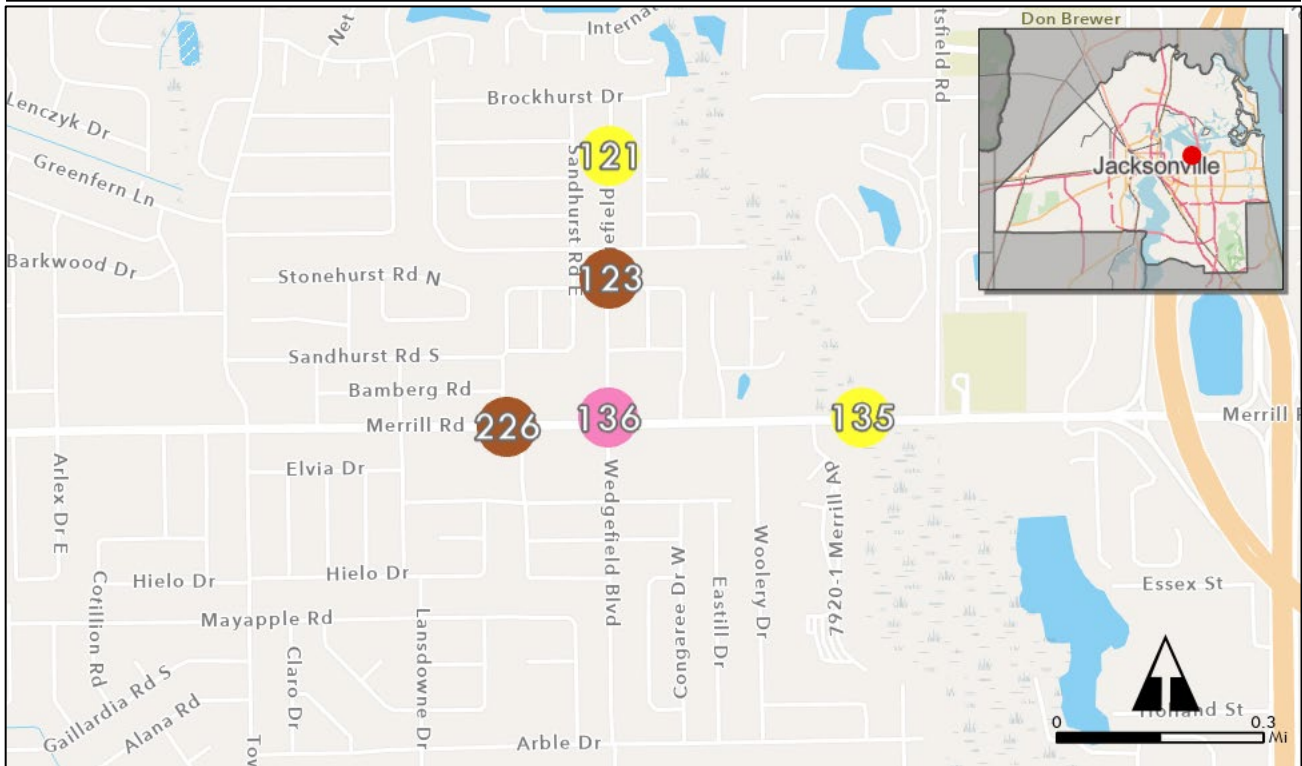


Project Information


Primary Issue	Traffic 	Secondary Issue	NA	Council District	11
Comment	I do not believe we need dual left turns into Malabar Blvd, waste of space, left turn should be changed to from full protected to permitted/protected since the traffic volume turning left is so low removing a left turn lane will shorten cross walk distance as mentioned in other comment				
Primary Road	Southside Boulevard		Secondary Road	Malabar Boulevard	
Responsible Agency		FDOT			
Commenter Contact Information					
Name	Not provided				
Email	Not provided				
Street Address	Not provided			Zip Code	32086

Comment #226

Comment Location Map

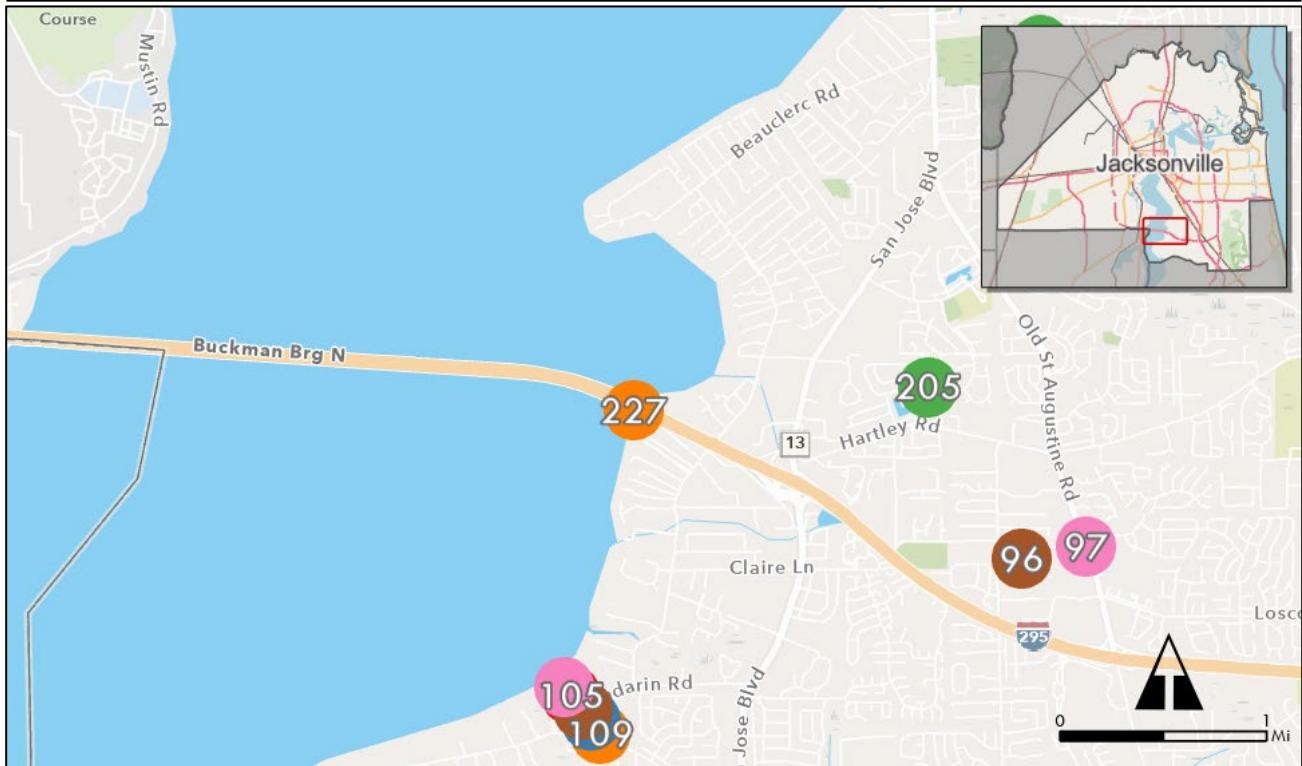


Project Information


Primary Issue	Safety 	Secondary Issue	NA	Council District	1
Comment	This entire section of Merrill Road from Hartsfield Rd to University should have a road diet. Go from 5 lanes down to 3 and repurpose the 2 extra lanes into wider sidewalks and a dedicated bus lane. East-West connectivity is already achieved with the Arlington express way therefore there is no need for drivers to detour onto Merrill Road unless visiting local areas. A lane repurposing will allow the businesses and community to grow, there is already a very high percentage of pedestrian and transit use				
Primary Road	Merrill Road		Secondary Road	Wycombe Drive West	
Responsible Agency	COJ				
Commenter Contact Information					
Name	Not provided				
Email	Not provided				
Street Address	Not provided			Zip Code	32086

Comment #227

Comment Location Map

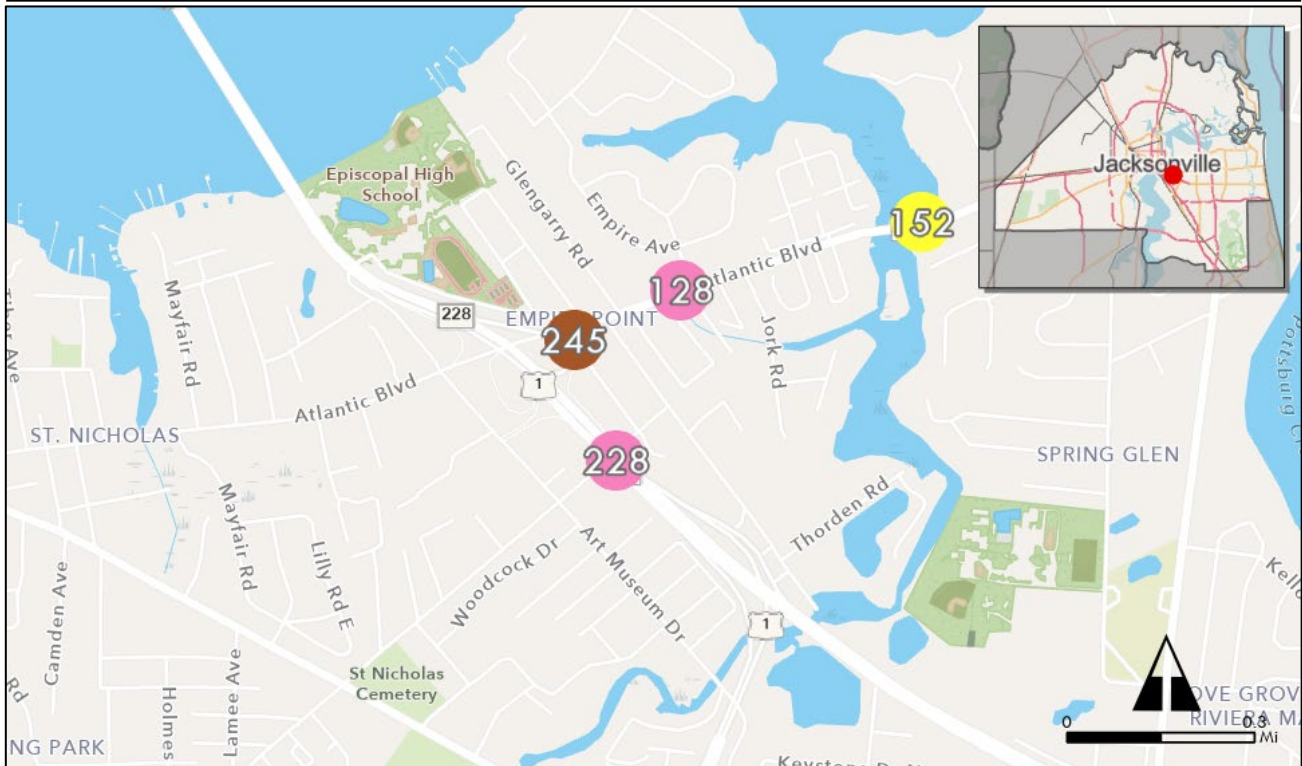


Project Information


Primary Issue	New Idea 	Secondary Issue	NA	Council District	6
Comment	A new bus service should be introduced to connect the First Coast Flyer stations at Avenues Walk and Orange Park Mall via the Buckman Bridge and I-295 express lanes. The two locations are approximately 17 minutes apart by car, but more than 2 hours apart by transit because they require traveling downtown and transferring buses. This new service would provide better regional connectivity, especially for people who travel between the Westside or Clay County and the Southside or further east.				
Primary Road	Buckman Bridge	Secondary Road	Not provided		
Responsible Agency	JTA				
Commenter Contact Information					
Name	Marcus Nelson				
Email	marcuscolin@icloud.com				
Street Address	Not provided		Zip Code	32092	

Comment #228

Comment Location Map



Project Information


Primary Issue	Traffic 	Secondary Issue	NA	Council District	5
Comment	The need for the Hart Bridge Expressway and Emerson Expressway to continue to exist as high-speed limited access roads should be considered due to their impact on the neighborhood, public health, and safety. Studies of the prospect of replacing the highways at their end-of-life with at-grade boulevards and opening land for new development should be considered.				
Primary Road	Hart Expressway		Secondary Road	Carmichael Avenue	
Responsible Agency		FDOT			
Committer Contact Information					
Name	Marcus Nelson				
Email	marcuscolin@icloud.com				
Street Address	Not provided			Zip Code	32092

Comment #229

Comment Location Map

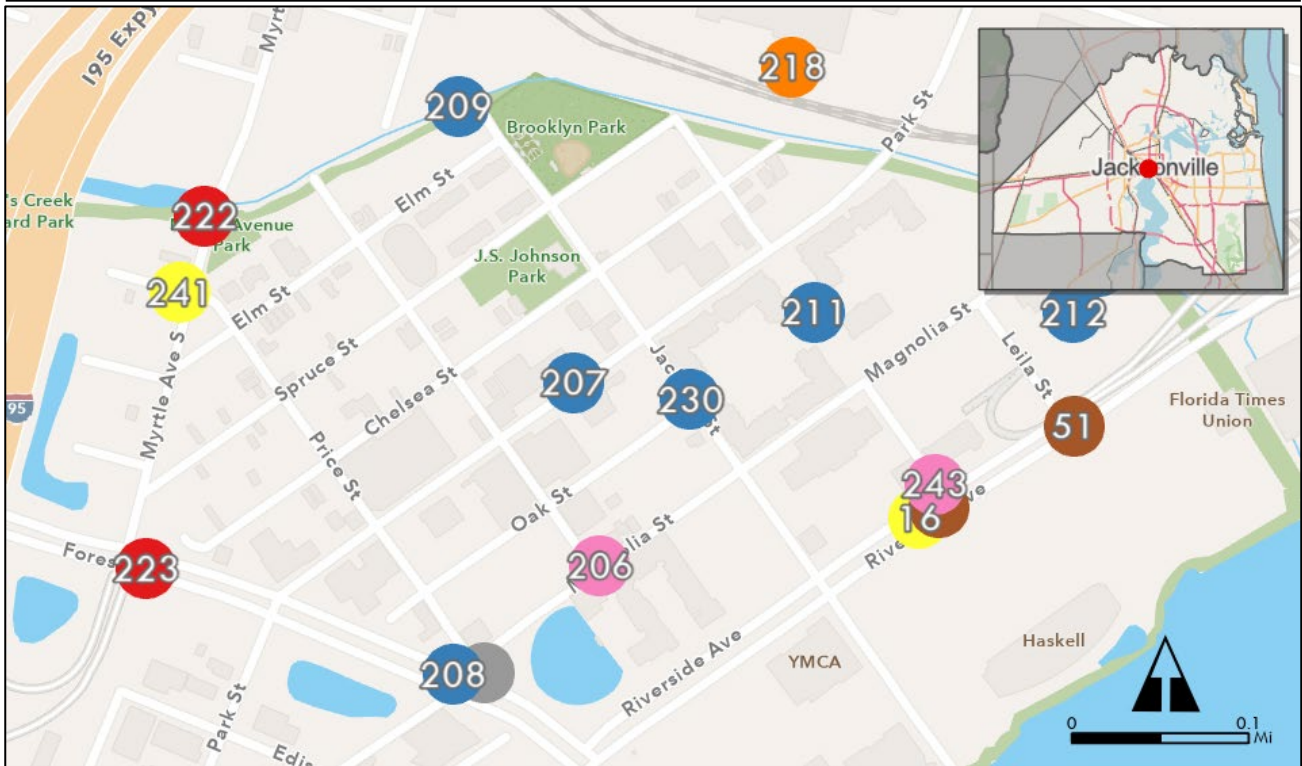


Project Information



Primary Issue	New Idea 	Secondary Issue	NA	Council District	6
Comment	JTA bus service should be expanded into northern St. Johns County and east along Race Track Road.				
Primary Road	Julington Creek Bridge		Secondary Road	Not provided	
Responsible Agency	JTA				
Commenter Contact Information					
Name	Marcus Nelson				
Email	marcuscolin@icloud.com				
Street Address	Not provided			Zip Code	32092

Comment #230

Comment Location Map

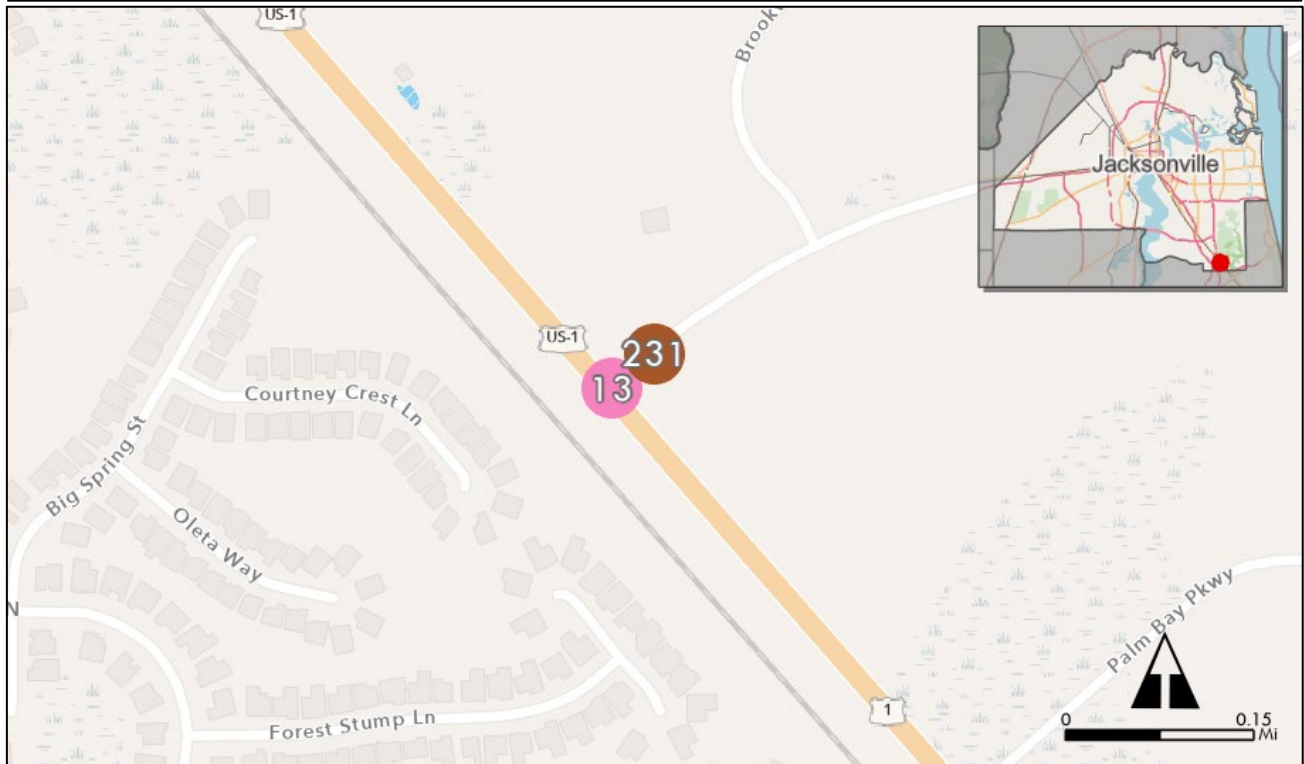


Project Information


Primary Issue	Connectivity 	Secondary Issue	Pedestrian 	Council District	7
Comment	Jackson St. is a key corridor for pedestrian and bicycle circulation in Brooklyn. It connects all major residential complexes in Brooklyn, the river and riverwalk, the grocery store and restaurants, Brooklyn Park and McCoy Creek (future trail and park), the YMCA, and Park St. (future protect bike lanes) together along a single corridor. Re-orient the infrastructure to focus on pedestrians and bicyclists by increasing sidewalk widths and adding protected bike lanes.				
Primary Road	Jackson Street		Secondary Road	Oak Street	
Responsible Agency	COJ				
Commenter Contact Information					
Name	Not provided				
Email	Not provided				
Street Address	Not provided		Zip Code		32202

Comment #231

Comment Location Map

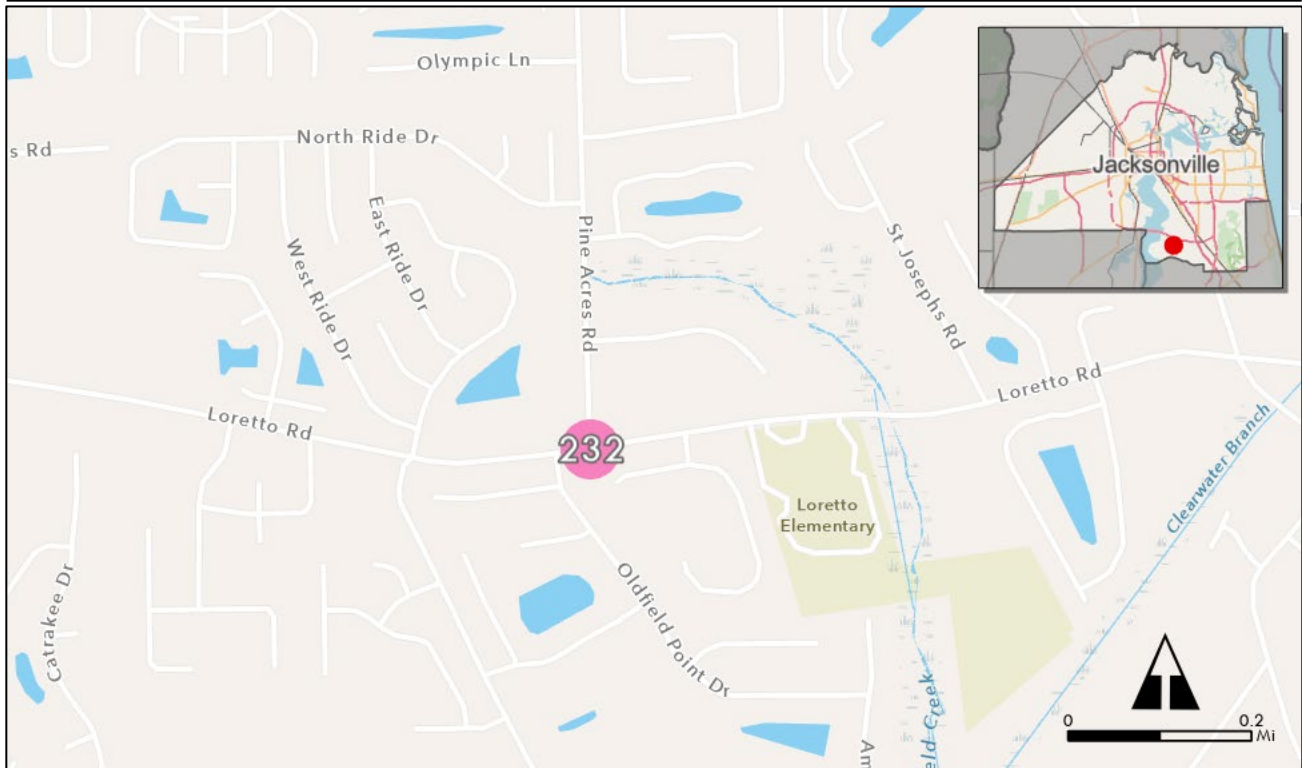


Project Information


Primary Issue	Safety 	Secondary Issue	NA	Council District	11
Comment	Witnessed multiple near accidents at this intersection. Designers failed to incorporate traffic light or another egress/entrance point for this large new community. I also saw multiple cars and school buses make a right turn onto US1 from the left turn lane and cars driving on the wrong side of the road. Traffic at intersection is overwhelmingly hazardous.				
Primary Road	Wells Creek Parkway		Secondary Road	Philips Highway (US 1)	
Responsible Agency	FDOT				
Commenter Contact Information					
Name	Andrew Hessi				
Email	andrewwhessi@gmail.com				
Street Address	12859 Josslyn Ln			Zip Code	32246

Comment #232

Comment Location Map

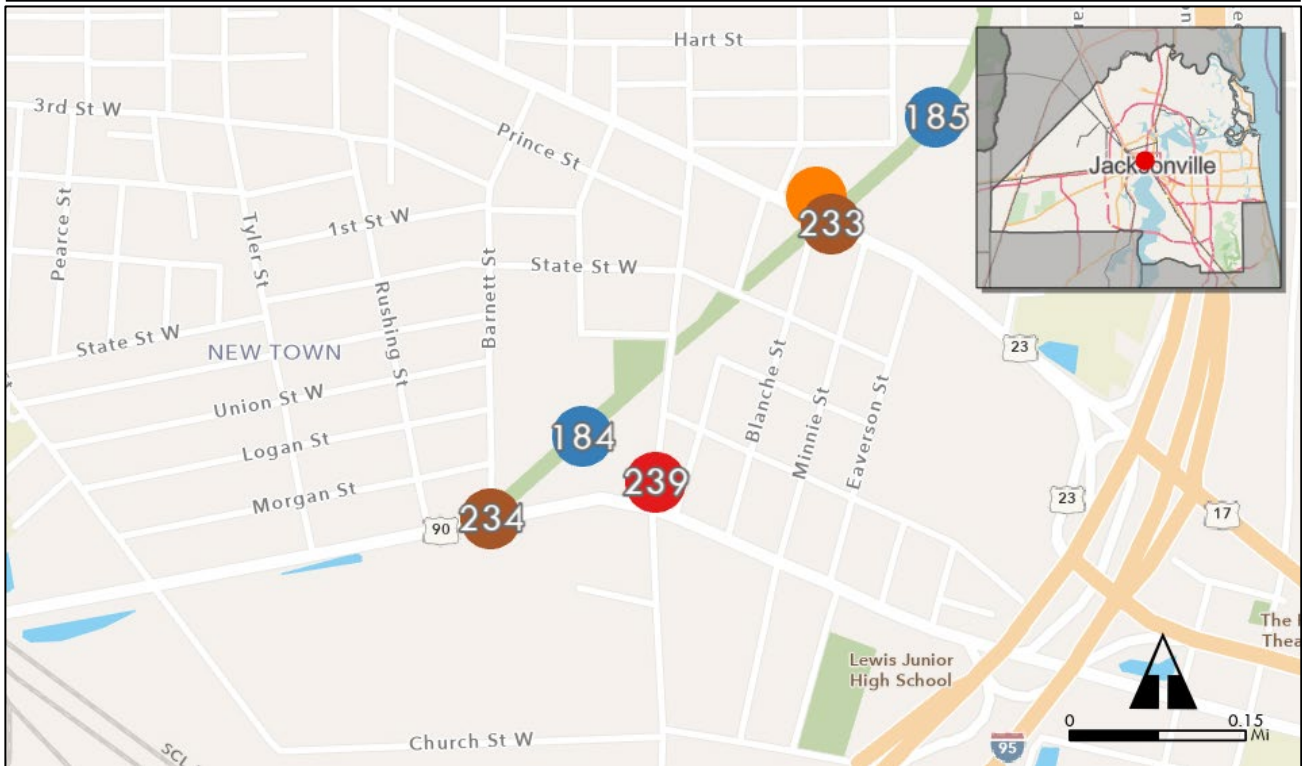


Project Information


Primary Issue	Traffic 	Secondary Issue	NA	Council District	6
Comment	This intersection is a great candidate for a roundabout. Traffic backs up east of here due to this light. This is a single lane intersection in all directions, an ideal candidate for a roundabout.				
Primary Road	Loretto Road		Secondary Road	Pine Acres Road	
Responsible Agency		COJ			
Commenter Contact Information					
Name	Not provided				
Email	Not provided				
Street Address	Not provided			Zip Code	32223

Comment #233

Comment Location Map

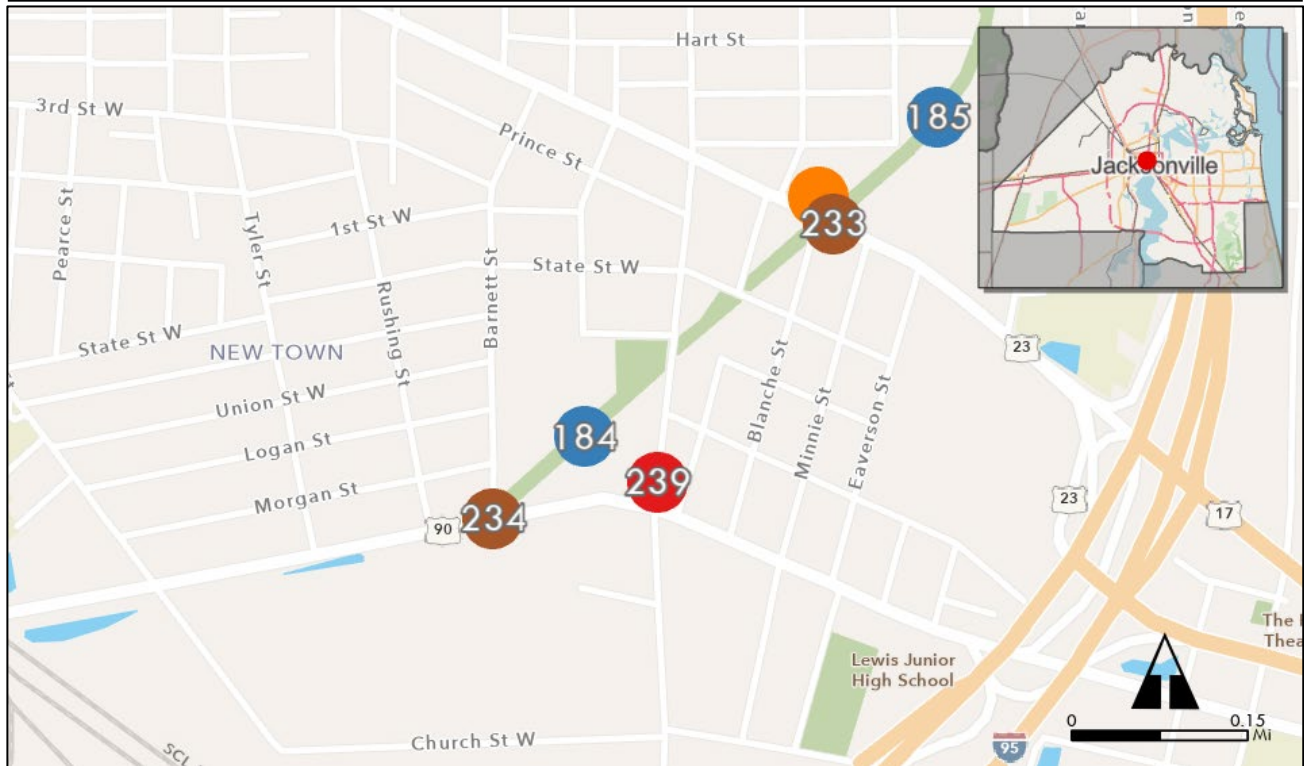


Project Information


Primary Issue	Safety 	Secondary Issue	NA	Council District	7
Comment	RRFB needed for S Line crossing				
Primary Road	Kings Road		Secondary Road	Minnie Street	
Responsible Agency		FDOT			
Commenter Contact Information					
Name	Not provided				
Email	Not provided				
Street Address	Not provided			Zip Code	32209

Comment #234

Comment Location Map

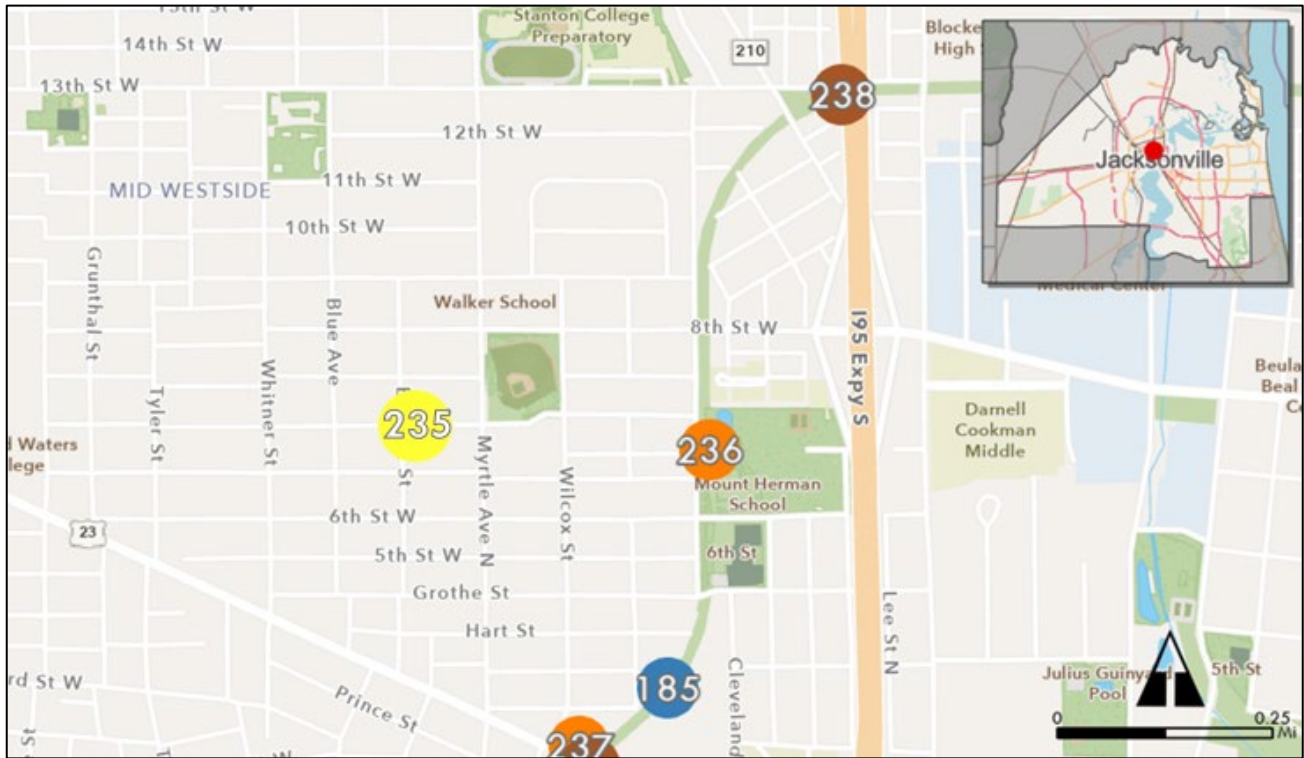



Project Information

Primary Issue	Safety 	Secondary Issue	NA	Council District	7
Comment	High visibility striping needed for crossing				
Primary Road	Beaver Street West		Secondary Road	Barnett Street	
Responsible Agency		FDOT			
Commenter Contact Information					
Name	Not provided				
Email	Not provided				
Street Address	Not provided			Zip Code	32209

Comment #235

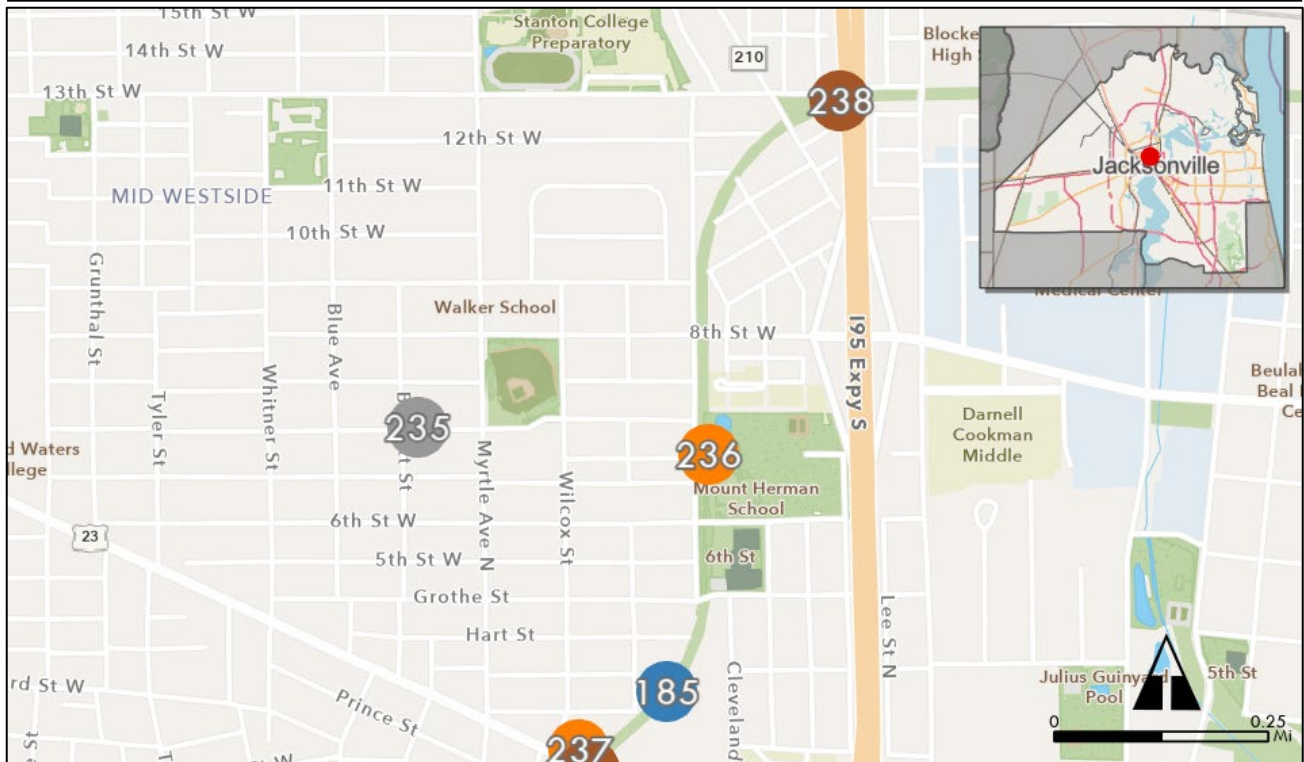
Comment Location Map




Project Information					
Primary Issue	Pedestrian 	Secondary Issue	NA	Council District	7
Comment	Sidewalk conditions are subpar, need more sidewalk connectivity				
Primary Road	7 th Street West		Secondary Road	Barnett Street	
Responsible Agency	COJ				
Commenter Contact Information					
Name	Not provided				
Email	Not provided				
Street Address	Not provided			Zip Code	32209

Comment #236

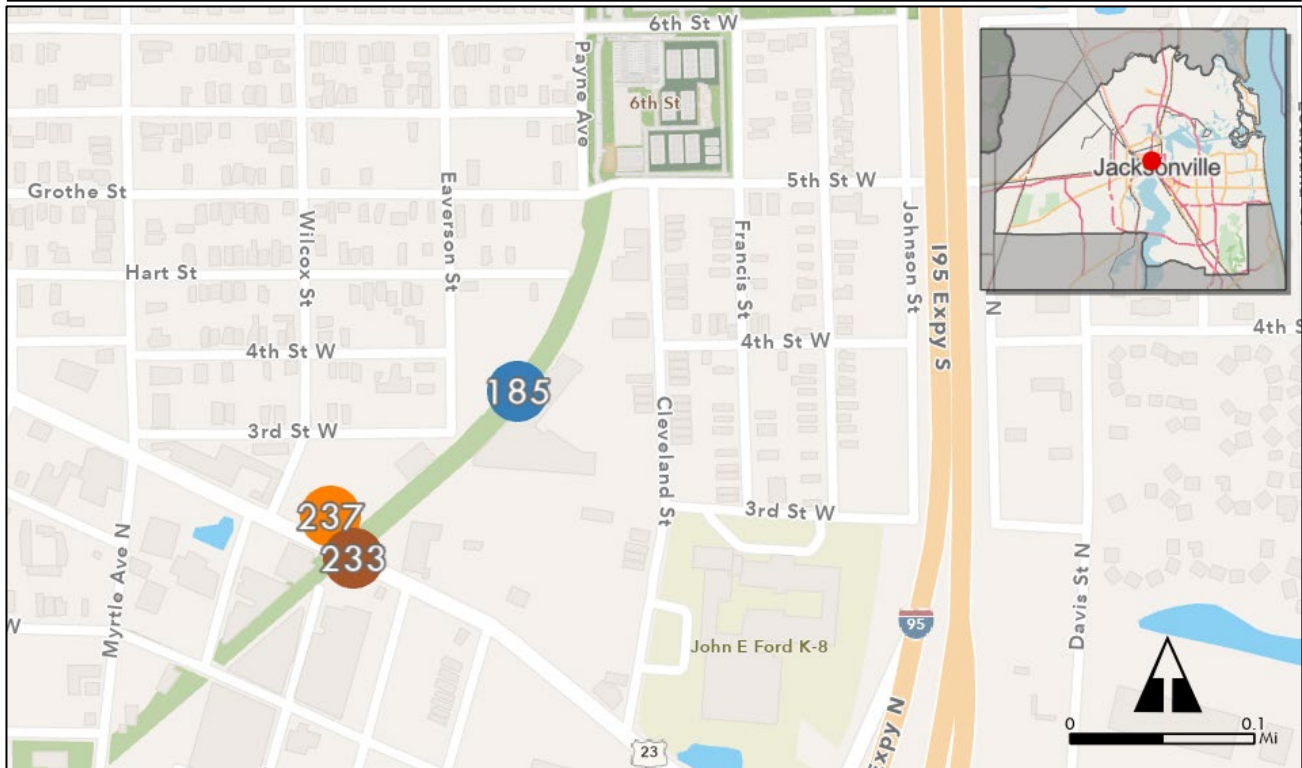
Comment Location Map




Project Information					
Primary Issue	New Idea 	Secondary Issue	NA	Council District	7
Comment	Trailhead – S Line				
Primary Road	Payne Avenue		Secondary Road	Payne Court	
Responsible Agency	COJ				
Commenter Contact Information					
Name	Not provided				
Email	Not provided				
Street Address	Not provided			Zip Code	32209

Comment #237

Comment Location Map

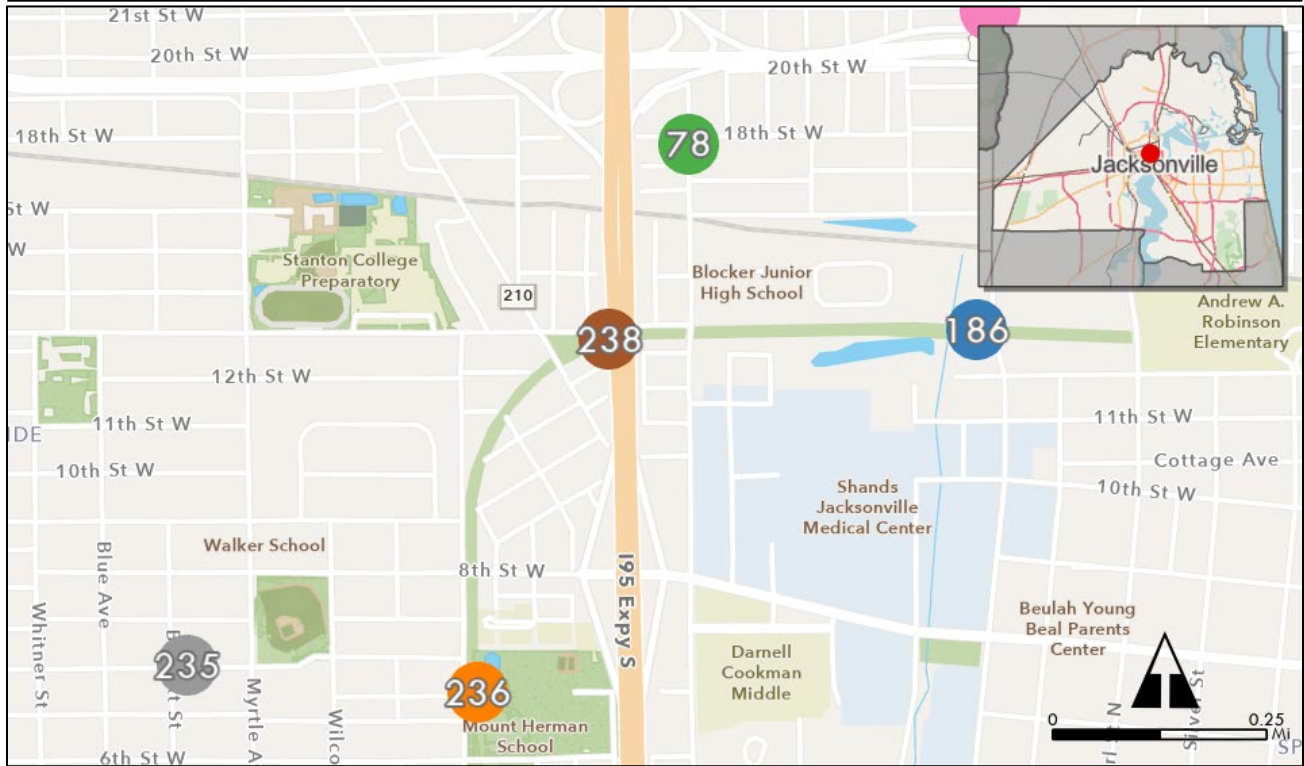


Project Information


Primary Issue	New Idea 	Secondary Issue	NA	Council District	7
Comment	S Line Trailhead - Need bicycle repair station with the amount of debris and broken glass on the pavement				
Primary Road	Kings Road		Secondary Road	Wilcox Street	
Responsible Agency	COJ				
Commenter Contact Information					
Name	Not provided				
Email	Not provided				
Street Address	Not provided			Zip Code	32209

Comment #238

Comment Location Map

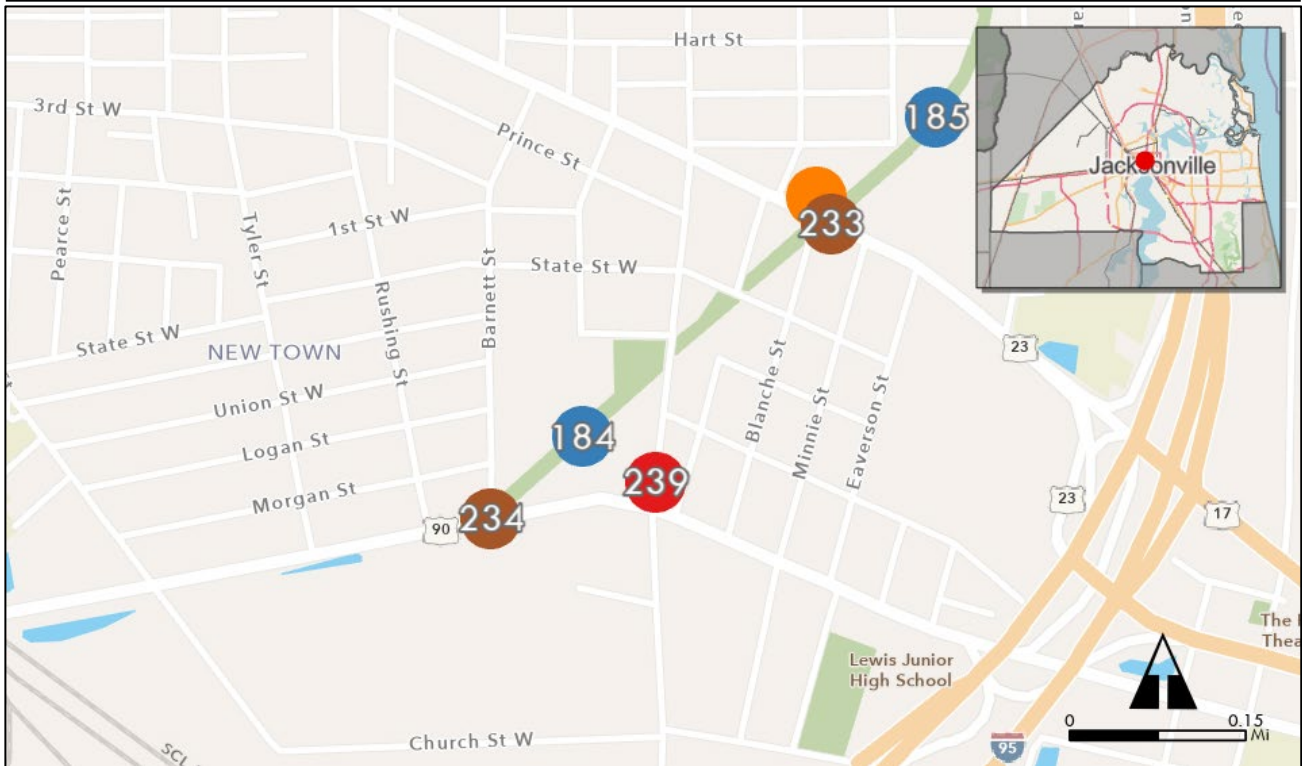


Project Information



Primary Issue	Safety 	Secondary Issue	NA	Council District	7
Comment	S Line - The houseless who utilize the S Line for their shelter have loose dogs and drink and litter throughout the facility				
Primary Road	13 th Street West		Secondary Road	Moncrief Road	
Responsible Agency		COJ			
Commenter Contact Information					
Name	Not provided				
Email	Not provided				
Street Address	Not provided			Zip Code	32209

Comment #239

Comment Location Map

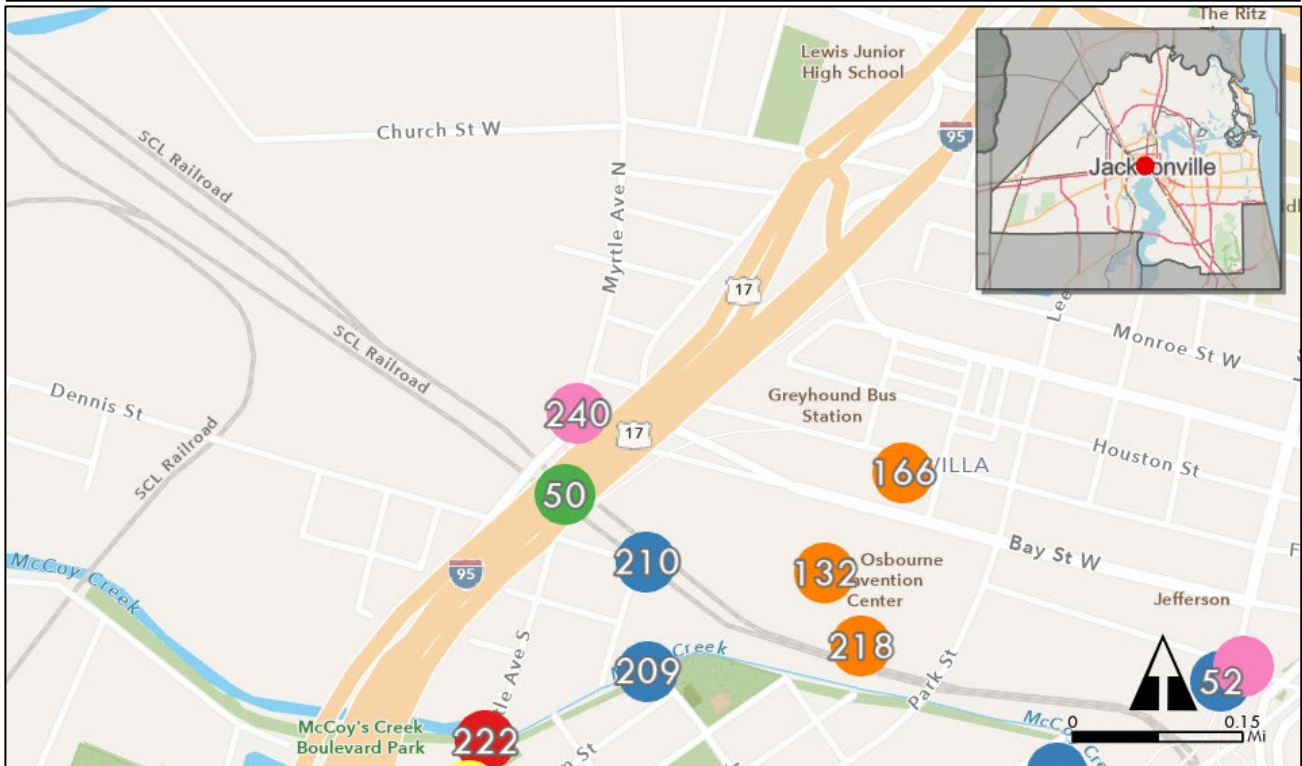


Project Information



Primary Issue	Bike 	Secondary Issue	Safety 	Council District	7
Comment	Please add high visibility paint and signage to the bike lanes, cyclists ride very unsafely here - going contraflow to traffic and not using the bike lanes				
Primary Road	Myrtle Avenue North		Secondary Road	Beaver Street West	
Responsible Agency		COJ			
Commenter Contact Information					
Name	Not provided				
Email	Not provided				
Street Address	Not provided		Zip Code		32209

Comment #240

Comment Location Map

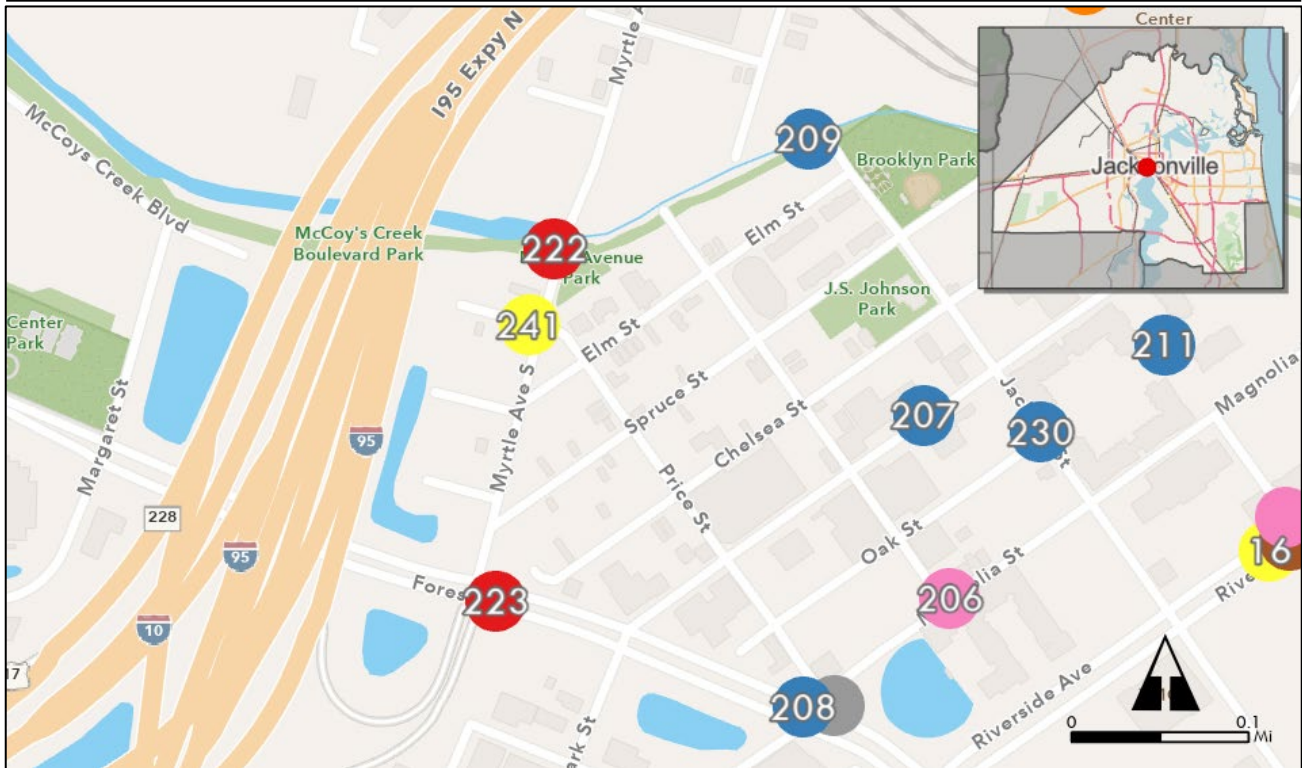




Project Information

Primary Issue	Traffic 	Secondary Issue	Safety 	Council District	7
Comment	Please update striping, while its clearly a two lane road the striping is faded and motorists use it as a one lane road. This is especially problematic with the freight traffic				
Primary Road	Myrtle Avenue North		Secondary Road	I-95 South On Ramp	
Responsible Agency		FDOT			
Commenter Contact Information					
Name	Not provided				
Email	Not provided				
Street Address	Not provided		Zip Code		32209

Comment #241

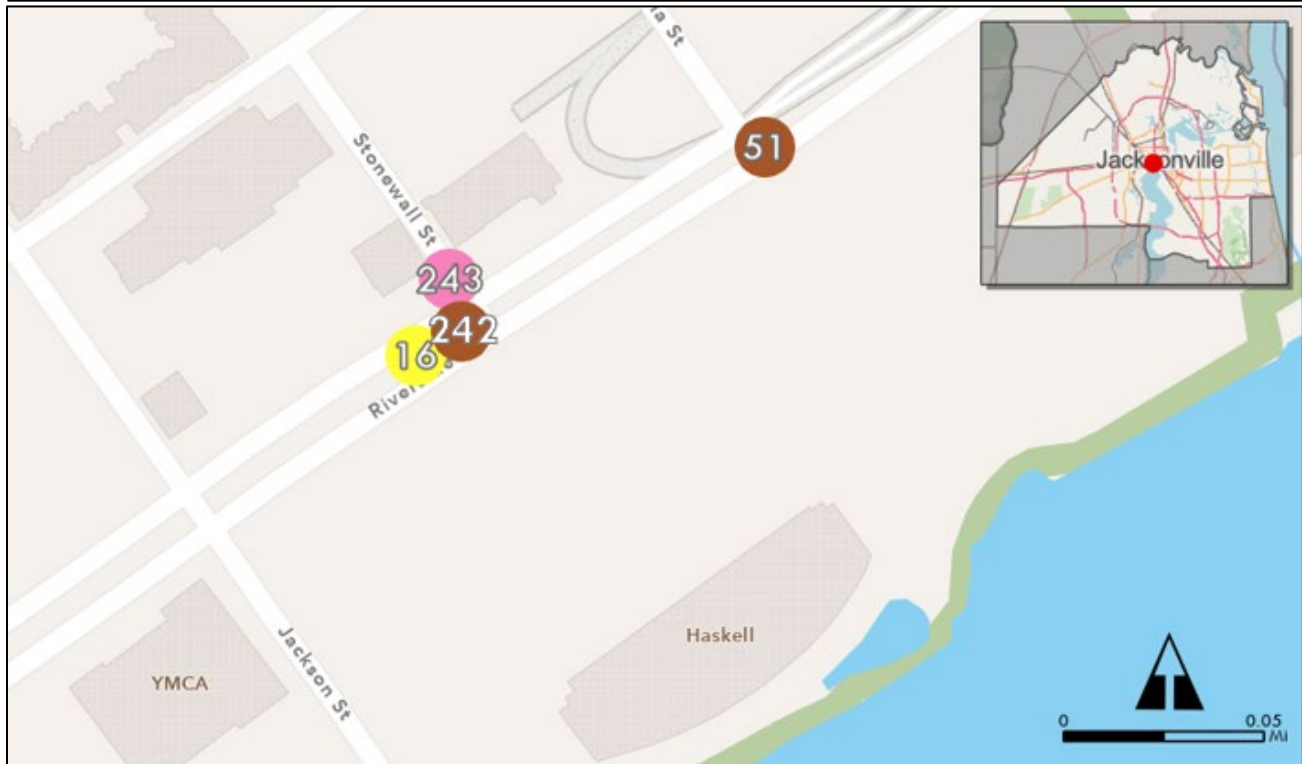
Comment Location Map




Project Information					
Primary Issue	Pedestrian 	Secondary Issue	Safety 	Council District	7
Comment	Add sidewalk/maintain sidewalk - landscaping is overgrown and forces pedestrians on the road				
Primary Road	McCoys Creek Booulevard		Secondary Road	Myrtle Avenue South	
Responsible Agency	COJ				
Commenter Contact Information					
Name	Not provided				
Email	Not provided				
Street Address	Not provided		Zip Code		32209

Comment #242

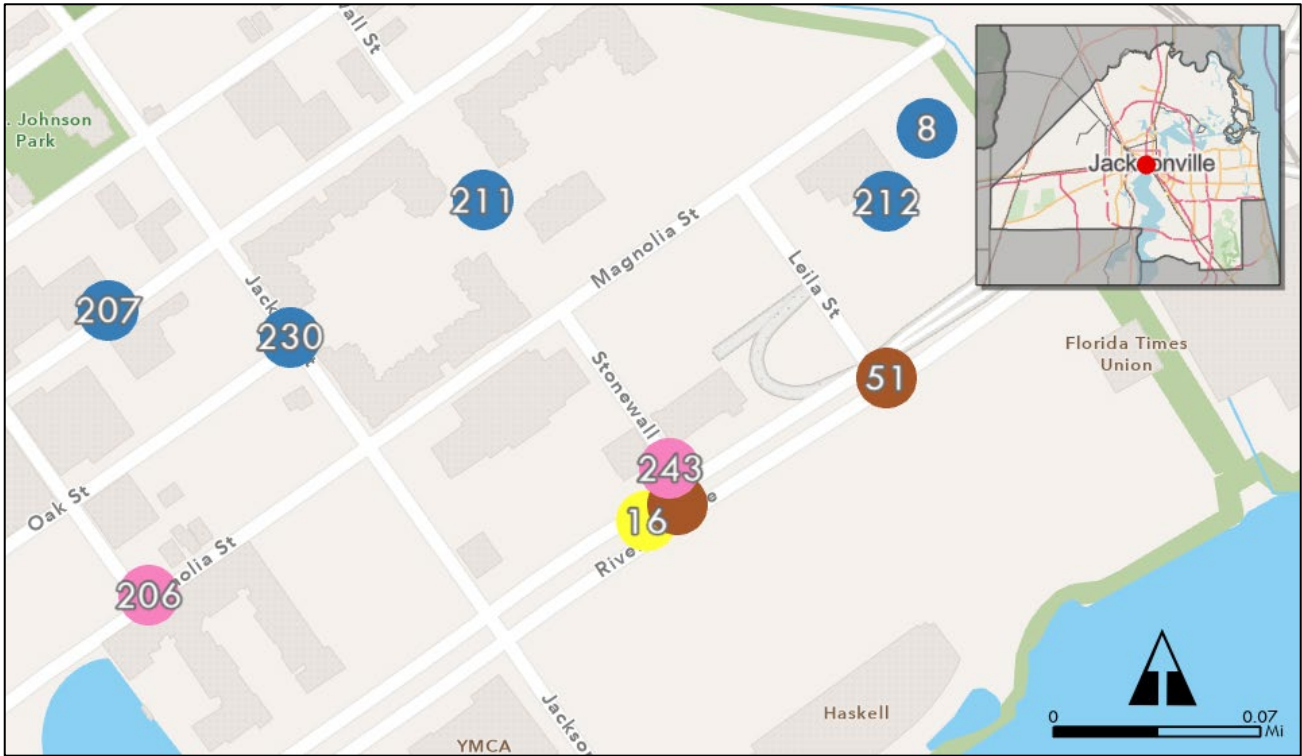
Comment Location Map





Project Information					
Primary Issue	Safety 	Secondary Issue	NA	Council District	7
Comment	Conflict point with the number of turning vehicles from traffic headed out of the shops				
Primary Road	Stonewall Street		Secondary Road	Riverside Avenue	
Responsible Agency	COJ				
Commenter Contact Information					
Name	Not provided				
Email	Not provided				
Street Address	Not provided			Zip Code	32209

Comment #243

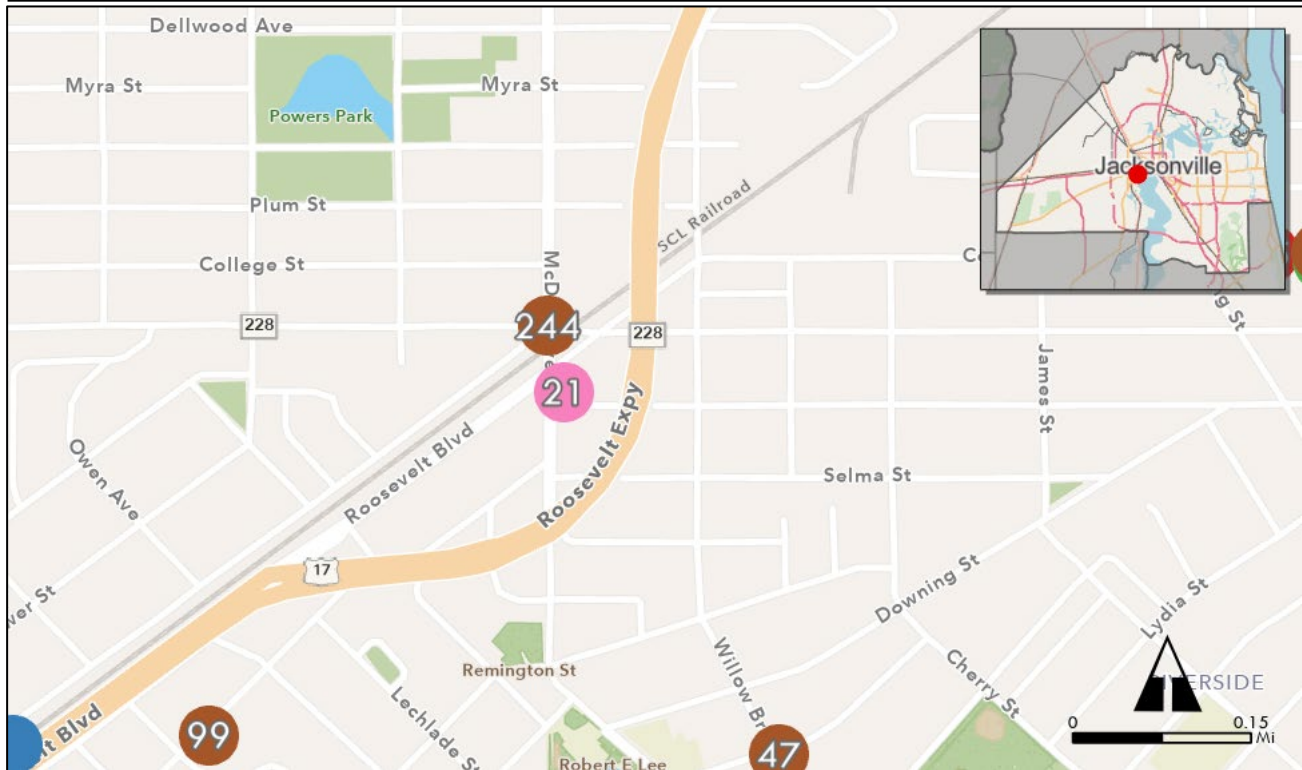
Comment Location Map





Project Information					
Primary Issue	Traffic 	Secondary Issue	Safety 	Council District	7
Comment	Signalization improvement is required here, with peds crossing happening simultaneously to the traffic light allowing motorists to turn - I have almost seen multiple people being hit by cars here				
Primary Road	Stonewall Street		Secondary Road	Riverside Avenue	
Responsible Agency		COJ			
Commenter Contact Information					
Name	Not provided				
Email	Not provided				
Street Address	Not provided		Zip Code		32209

Comment #244

Comment Location Map

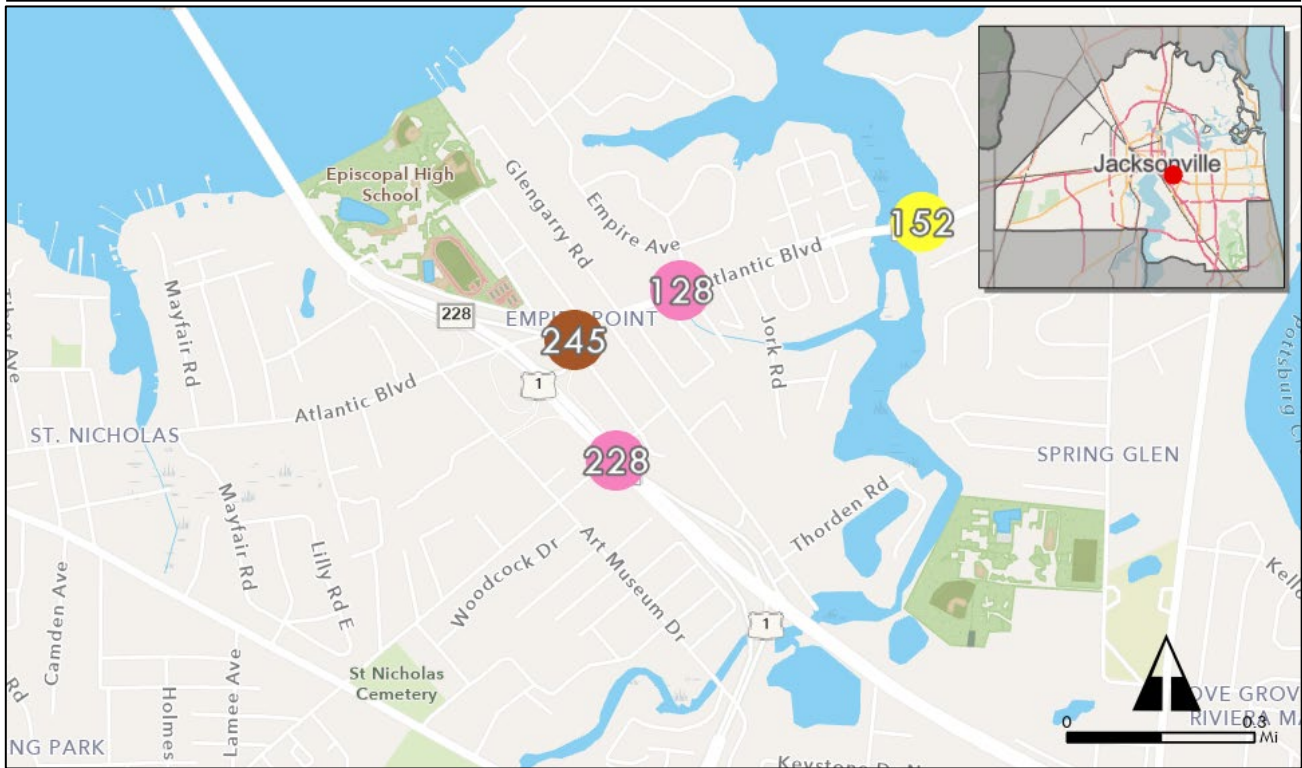


Project Information



Primary Issue	Safety 	Secondary Issue	Bike 	Council District	7
Comment	Incredibly dangerous intersection for cyclists				
Primary Road	Post Street		Secondary Road	McDuff Avenue South	
Responsible Agency	COJ				
Commenter Contact Information					
Name	Not provided				
Email	Not provided				
Street Address	Not provided		Zip Code		32209

Comment #245

Comment Location Map

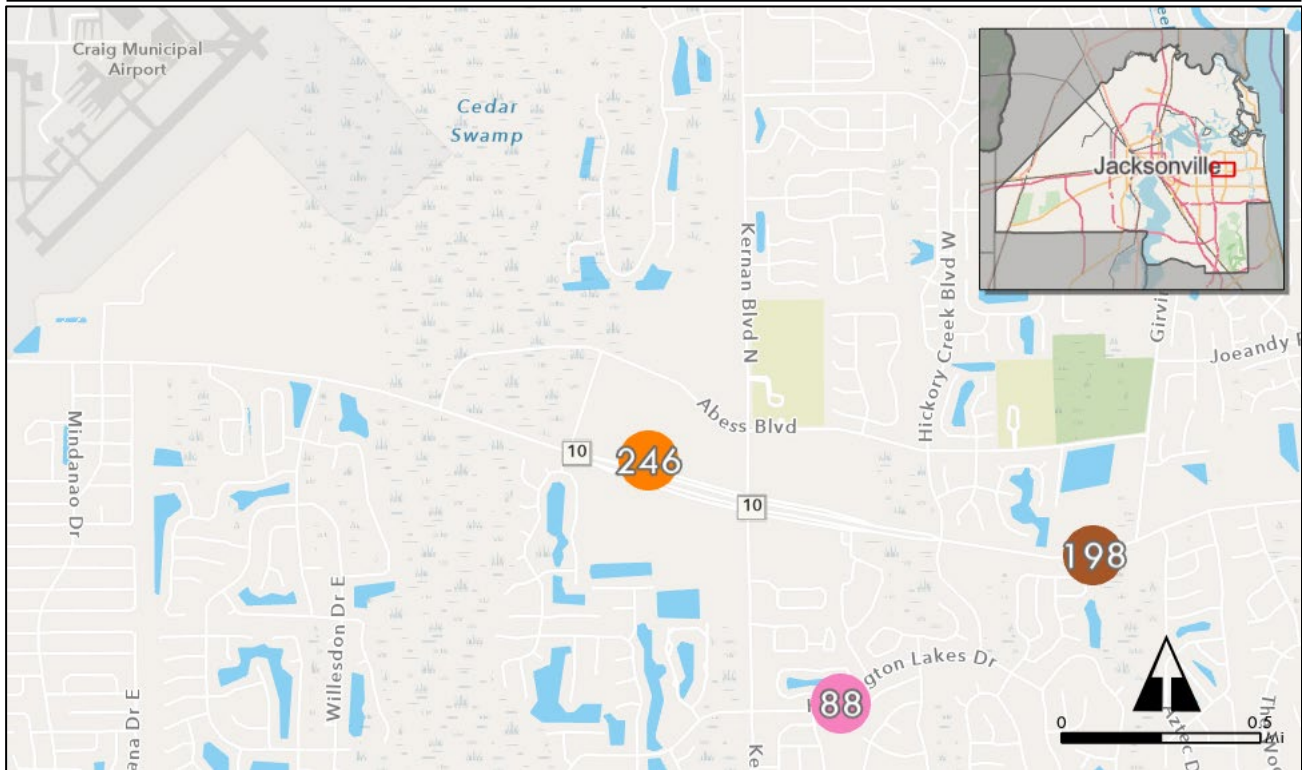


Project Information


Primary Issue	Safety 	Secondary Issue	Pedestrian 	Council District	5
Comment	Crosswalk should cross parallel with Atlantic, not with Shadowood Ln. The current configuration poses risk at the cross, since it's harder for cars to see around that corner. Also, very awkward configuration.				
Primary Road	Shadowood Lane		Secondary Road	Atlantic Boulevard	
Responsible Agency		COJ/FDOT			
Commenter Contact Information					
Name	Eric Berg				
Email	eberg@bergbrains.com				
Street Address	5201 Atlantic Boulevard Unit 242		Zip Code		32207

Comment #246

Comment Location Map



Project Information

Primary Issue	New Idea 	Secondary Issue	NA	Council District	2
Comment	JTA should be proactively considering future fixed transit stop locations along Atlantic Blvd, especially at the intersection of Atlantic and Kernan, before all of the developable land is built up.				
Primary Road	Atlantic Boulevard Service Road		Secondary Road	Kernan Boulevard North	
Responsible Agency	JTA				
Commenter Contact Information					
Name	Not provided				
Email	Not provided				
Street Address	Not provided			Zip Code	32277



VENTURE OUT JAX 2025

Draft Summary Report

